CITY OF CLAYTON
Founded 1857 . . . Incorporated 1964

AGENDA

REGULAR MEETING

* * *

CLAYTON CITY COUNCIL

* * *

TUESDAY, June 21, 2022

6:00 P.M.

*** NOTICE***

This meeting is being held in accordance with AB 361, given the proclaimed state of emergency and the Contra Costa County Health Officer's recommendation for social distancing for public meetings, the City Council will be participating in meetings via phone/video conferencing. The public is invited to watch and participate via the methods listed below:

Mayor: Peter Cloven
Vice Mayor: Holly Tillman

Council Members
Jim Diaz
Jeff Wan
Carl Wolfe

- A complete packet of information containing staff reports and exhibits related to each public item is available for public review on the City's website at **www.claytonca.gov**
- Agendas are posted at: 1) City Hall, 6000 Heritage Trail; 2) Library, 6125 Clayton Road; 3) Ohm's Bulletin Board, 1028 Diablo Street, Clayton; and 4) City Website at **www.claytonca.gov**
- Any writings or documents provided to a majority of the City Council after distribution of the Agenda Packet and regarding any public item on this Agenda is available for review on the City's website at **www.claytonca.gov**
- If you have a physical impairment that requires special accommodations to participate, please call the City Clerk's office at least 72 hours in advance of the meeting at (925) 673-7300.

Instructions for Virtual City Council Meeting – June 21

To protect our residents, officials, and staff, and aligned with the Governor's Emergency Declaration regarding COVID-19 and the Contra Costa County Health Officer's recommendation for virtual meetings, this meeting is being conducted utilizing teleconferencing means consistent with State order that that allows the public to address the local legislative body electronically.

To follow or participate in the meeting:

1. **Videoconference:** to follow the meeting on-line, click here to register: https://us02web.zoom.us/webinar/register/WN_suxMeIgbQNWPGzIqaBNXFw
   After clicking on the URL, please take a few seconds to submit your first and last name, and e-mail address then click "Register", which will approve your registration and a new URL to join the meeting will appear.

Phone-in: Once registered, you will receive an e-mail with instructions to join the meeting telephonically, and then dial Telephone: 877 853 5257 (Toll Free)

2. using the *Webinar ID* and *Password* found in the e-mail.

E-mail Public Comments: If preferred, please e-mail public comments to the City Clerk, Ms. Calderon at janetc@claytonca.gov by 5 PM on the day of the City Council meeting. All E-mail Public Comments will be forwarded to the entire City Council.

For those who choose to attend the meeting via videoconferencing or telephone shall have 3 minutes for public comments.

Location:

Videoconferencing Meeting (this meeting via teleconferencing is open to the public)
To join this virtual meeting on-line click here:
https://us02web.zoom.us/webinar/register/WN_suxMeIgbQNWPGzIqaBNXFw

To join on telephone, you must register in the URL above, which sends an e-mail to your inbox, and then dial (877) 853-5257 using the *Webinar ID* and *Password* found in the e-mail.

* CITY COUNCIL *

June 21, 2022

6:00 P.M.

1. **CALL TO ORDER AND ROLL CALL** – Mayor Cloven.

2. **PLANNING COMMISSION VACANCY**

(a) Candidates to be separately interviewed for three appointments with terms to expire on June 30, 2024. (View here)

(b) City Council discussion and determination of three citizen appointments to openings on the Clayton Planning Commission through June 30, 2024. (Mayor Cloven) (View here)

- Short Recess -

* * * * *

7:00 P.M. REGULAR PUBLIC MEETING

3. **CALL TO ORDER AND ROLL CALL** – Mayor Cloven.

4. **MEETING PROTOCOL VIDEO**– City Clerk

5. **PLEDGE OF ALLEGIANCE –** led by Councilmember Diaz.

6. **CONSENT CALENDAR**

Consent Calendar items are typically routine in nature and are considered for approval by one single motion of the City Council. Members of the Council, Audience, or Staff wishing an item removed from the Consent Calendar for purpose of public comment, question, discussion or alternative action may request so through the Mayor.

(a) Approve the minutes of the City Council's regular meeting of June 7, 2022. (City Clerk) (View here)

(b) Approve the Financial Demands and Obligations of the City. (Finance) (View here)

(c) Adopt a Resolution of the City Council of the City of Clayton Allowing for Video and Teleconference Meetings as Needed during the COVID-19 State of Emergency Under AB 361. (City Manager) (View here)

(d) Approval of Resolution ordering the levy and collection of special taxes and setting forth the special tax amount for Community Facilities District (CFD) 2006-1 (Downtown "The Grove" Operation and Maintenance) on the Fiscal Year 2022/23 Special Tax Roll. (Finance Director) (View here)

€ Approval of a Resolution ordering the levy and collection of special taxes and setting forth the special tax amount for Community Facilities District (CFD) 2007-1 (Citywide Landscape Maintenance Tax) on the Fiscal Year 2022/23 Special Tax Roll. (Finance Director) (View here)

(f) Adopt a Resolution Confirming the Levy of Assessments for FY 2022/23 Within the Lydia Lane Sewer Assessment District for the Repayment of Bonds Issued for the Construction of Municipal Sanitary Sewers. (City Engineer) (View here)

(g) Adopt a Resolution Approving a Five-Year Agreement with All Out Sports League (AOSL) to Develop and Operate Community Recreation Programs at the Clayton Community Gym and at Clayton Community Park and Set Rental Rates for AOSL to Pay the City During the Term of the Agreement and Any Optional Renewals. (City Manager) (View here)

(h) Adopt a Resolution Approving a Corrected Interagency Agreement with the Contra Costa County Animal Services Department for Animal Control Services for an Initial Two-Year Term in an Amount Not to Exceed $200,000 over the Two-Year Period, and Authorizing the City Manager to Execute the Agreement. (City Manager) (View here)

7. RECOGNITIONS AND PRESENTATIONS – None.

8. REPORTS

(a) City Manager/Staff
(b) City Council – Reports from Council liaisons to Regional Committees, Commissions and Boards.

9. PUBLIC COMMENT ON NON – AGENDA ITEMS

Members of the public may address the City Council on items within the Council's jurisdiction, (which are not on the agenda) at this time. To assure an orderly meeting and an equal opportunity for everyone, each speaker is limited to 3 minutes, enforced at the Mayor's discretion. In accordance with State Law, no action may take place on any item not appearing on the posted agenda. The Council may respond to statements made or questions asked, or may at its discretion request Staff to report back at a future meeting concerning the matter.

Public comment and input on Public Hearing, Action Items and other Agenda Items will be allowed when each item is considered by the City Council.

10. PUBLIC HEARINGS

(a) Public Hearing and Recommended Adoption of a Resolution Adopting the Annual Budget for the City of Clayton for the FY2022/23 Fiscal Year, Commencing July 1, 2022 and Ending June 30, 2023, the FY2022/23 Appropriations Limit and the 5-year Capital Improvement Program (CIP) For Fiscal Years 2022/23 Through 2026/27. (Finance Director) (View here)

(b) Public Hearing and Recommended Adoption of a Resolution Approving the City's Master Fee Schedule for Fiscal Year 2022/23 for Certain User-Benefit, Regulatory, and Rental Fees.
(Finance Director) (View here)

11. ACTION ITEMS

(a) A Resolution of the City Council of the City of Clayton Adopting the City of Clayton's Salary Schedule Effective July 1, 2022 in Conformance with CalPERS Requirements to Provide a Publicly Available Salary Schedule. (City Manager)
(View here)

12. CLOSED SESSION – None.

13. COUNCIL ITEMS – limited to Council requests and directives for future meetings.

14. ADJOURNMENT - the next scheduled City Council meeting will be July 19, 2022.

# # # # #

Planning Commission Interview Schedule

6:05 p.m. – Richard Enea

6:15 p.m. – Maria Shulman

6:25 p.m. – Amy Hines-Shaikh

6:35 p.m. – Daniel Richardson

CITY OF CLAYTON
Founded 1857 . . Incorporated 1964

STAFF REPORT

TO: **HONORABLE MAYOR AND COUNCILMEMBERS**

FROM: **Janet Calderon, City Clerk**

DATE: **June 21, 2022**

SUBJECT: **Adopt a Resolution Making Appointments to the Clayton Planning Commission**

BACKGROUND

The terms of office for three (3) existing Planning Commissioner are expiring on June 30, 2022.

Staff advertised the Planning Commission vacancies on the City's website, and at the City's three (3) posting areas. Applications were due by 9am on June 17, 2022 and four applications were received by the filing date.

At a Special Meeting at 6pm prior to the regular City Council meeting, the full City Council will interview each of the candidates. Official appointments to the Planning Commission require full City Council vote.

RECOMMENDATION

Adopt the attached Resolution appointing three (3) individuals to the Planning Commission with terms of office expiring June 30, 2024.

FISCAL IMPACT

None.

Attachments: Resolution – 1 page
Applications (4) - 11 pages (in alphabetical order)

RESOLUTION NO. ## -2022

A RESOLUTION APPOINTING THREE CITIZENS TO THE CLAYTON PLANNING COMMISSION

THE CITY COUNCIL
City of Clayton, California

WHEREAS, in 1964 the City Council of Clayton adopted Ordinance No. 20 establishing the City of Clayton Planning Commission with five (5) members; and

WHEREAS, staff advertised the upcoming vacancy of three appointive positions on the Planning Commission and set a deadline of June 15, 2022 for candidates to submit an application to serve; and

WHEREAS, four interested citizens submitted timely applications expressing willingness to serve in this appointed capacity; and

WHEREAS, on June 21, 2022 the Clayton City Council publicly interviewed the four candidates.

NOW, THEREFORE, BE IT RESOLVED that the City Council of Clayton, California, does hereby appoint the following two individuals to the Planning Commission of the City of Clayton for full two-year terms of office:

_____: July 1, 2022 through June 30, 2024

_____: July 1, 2022 through June 30, 2024

_____: July 1, 2022 through June 30, 2024

PASSED, APPROVED AND ADOPTED by the City Council of Clayton, California at a regular public meeting thereof held the 21st day of June 2022 by the following vote:

AYES:

NOES:

ABSTAIN:

ABSENT:

THE CITY COUNCIL OF CLAYTON, CA

_____
Peter Cloven, Mayor

ATTEST:

_____
Janet Calderon, City Clerk

RECEIVED

JUN 14 2022

City of Clayton

CITY OF CLAYTON

Founded 1857 . . . Incorporated 1964

* CITY PLANNING COMMISSION * APPLICATION

All information contained on this application is a public record subject to public disclosure. This includes home address and all phone numbers. This public office is required by state law to complete and file an annual Financial Statement of Economic Interest

Name: Richard G. Enea

Date: 6/14/22

Home address: Contact phone:

Length of residence in Clayton: 1990-2004, 6/22-present

Email address

Present employer: Retired

Occupation: Retired Law Enforcement

A. Education and special training: AA degree - Diablo Valley College, B.A degree - Sacramento State

B. Please list experiences and activities which particularly qualify you for an appointment to the Clayton Planning Commission: Former Planning Commisioner - city of cresent city 2005, 2009-2010

Former city council memba - city of Crescent city 2006-2008, 2010-2015 Former mayor.

Planning commissioner training by The League of California cities.

C. What do you consider to be the role of a City Planning Commissioner?

to conduct public meetings on various issues regarding planning.

to follow and adhere to the General plan and ordinances of the city.

to advise the city council of various issues regarding planning items.

D. Other relevant information and interests:

I am very interested in serving my city. When I lived here before, I served on the community services committee.

E. Please list three references with phone numbers:

1. Pete Peterson
2. Sandy Johnson
3. Sue White

Richard L. Enea

Signature

The City of Clayton appreciates your interest and willingness to seek involvement in your community through civic service on our City Planning Commission. Thank you for your application.

CITY OF CLAYTON
Founded 1854 ... Incorporated 1964

RECEIVED
JUN 15 2022
City of Clayton

* CITY PLANNING COMMISSION * APPLICATION

All information contained on this application is a public record subject to public disclosure. This includes home address and all phone numbers. This public office is required by state law to complete and file an annual Financial Statement of Economic Interest

Name: Amy Hines - Shaikh

Date: 6/15/2022

Home address: _ Clayton CA

Contact phone:

Length of residence in Clayton: 10 years

Email address:

Present employer: Wild Cat Consulting

Occupation: Consultant.

A. Education and special training: please see attached

B. Please list experiences and activities which particularly qualify you for an appointment to the Clayton Planning Commission:

Current Planning Commissioner
Please See Attached

C. What do you consider to be the role of a City Planning Commissioner?

To approve, amend, modify or deny requests that come before the commission keeping in mind the law, climate change, our role in civil society, the public interest and historical context.

D. Other relevant information and interests:

Please see Attached.

E. Please list three references with phone numbers:

1. Leo Goldberg
2. Ian Winters
3. Steve King

Signature

The City of Clayton appreciates your interest and willingness to seek involvement in your community through civic service on our City Planning Commission. Thank you for your application.

CITY PLANNING COMMISSION *
APPLICATION

All information contained on this application is a public record subject to public disclosure. This includes home address and all phone numbers. This public office is required by state law to complete and file an annual Financial Statement of Economic Interest

Name: Amy Hines-Shaikh
Date: 06/15/2022
Home address:
Contact phone:
Length of residence in Clayton: Since January of 2012 – 10 years
Email address:
Present employer: Wild Cat Consulting
Occupation: Consultant

A. Education and special training:

Graduate of the Leadership Contra Costa Program

Walnut Creek Chamber of Commerce and Visitors' Bureau – CERTIFIED 2018

Certificate in Boards and Commissions Training

Contra Costa Central Labor Council and East Bay Alliance for a Sustainable Economy – CERTIFIED 2017

Master of Science degree in Organizational Development and Knowledge Management

George Mason University, Arlington, VA – GRADUATED 2015

Certificate in Labor Law and Labor Arbitration

Labor Arbitration Institute – CERTIFIED 2014

Certificate received from the UCB Labor Center California Lead Organizers' Institute

University of California, Berkeley – CERTIFIED 2011

Master of Science degree in Labor Relations and Research. Certificate in Advanced Feminist Studies. University of Massachusetts, Amherst – GRADUATED 2005

Bachelor of Science degree Political Science with International Relations Certificate.

Women's Studies Minor. University of Utah, Salt Lake City – GRADUATED 2002

B. Please list experiences and activities which particularly qualify you for an appointment to the Clayton Planning Commission:

Current City Planning Commissioner – City of Clayton – Since December 2021

Planning Commissioner's Academy – League of California Cities – March 2022

Extensive Volunteerism:

Stop Asian Hate rallies – activist 2021

Black Lives Matter rallies – activist 2020

Women's March rallies – activist 2019

Measure J election committee - Endorsements Chair – School Bond 2018.

Cherise Khaund for MDUSD School Board – election committee – 2018

Delegate to the California Democratic Party – Elected office from *2017-2020,* Appointed by Congressmember Mark DeSaulnier *2021-present*

Steering Committee Member – Healthy California Campaign/Healthy California Now *2017 - 2019*

Contra Costa County Executive Board Member – East Bay Women's Political Alliance (formerly EBWPC) *2015-present*

Board Member – California Young Workers' Council, Organizing and Outreach Co-chair *2013-2014*

Board Member - Sacramento Central Labor Council *2007-2009*

Board Member - Yolo and Sacramento Workforce Investment Boards *2009*

C. What do you consider to be the role of a City Planning Commissioner?

To approve, amend, modify, or deny requests that come before the commission, keeping in mind the law, climate change, our role in a civil society, the public interest, and historical context.

D. Other relevant information and interests:

Policy areas of specific interest to me include:

Affordable housing and Social housing

Labor

Tuition and fee free Higher Education

Single Payer Health Care

Mitigating Climate Change

Diversity, Equity and Inclusion

E. Please list three references with phone numbers:

1. Leo Goldberg, Co-Director of the California Community Land Trust Network,

2. Ian Winters, Executive Director of the Northern California Community Land Trust,

3. Steve King, Executive Director of the Oakland Community Land Trust,



Signature

The City of Clayton appreciates your interest and willingness to seek involvement in your community through civic service on our City Planning Commission. Thank you for your application

CITY OF CLAYTON
Founded 1857 .. Incorporated 1964

RECEIVED
JUN 17 2022
City of Clayton

* CITY PLANNING COMMISSION * APPLICATION

All information contained on this application is a public record subject to public disclosure. This includes home address and all phone numbers. This public office is required by state law to complete and file an annual Financial Statement of Economic Interest

Name: **Daniel Richardson**

Date: **6/16/2022**

Home address: Contact phone:

Length of residence in Clayton: **32 years**

Email address:

Present employer: **retired**

Occupation:

A. Education and special training: **A lifetime of public service has helped me in skills that aid in resolving tough, and often passionate neighborhood and community wide issues.**

B. Please list experiences and activities which particularly qualify you for an appointment to the Clayton Planning Commission:
In addition to a 30+ plus year career in public service that include regular involvement in the planning process, my 4+ years helping pass a new landscape maintenance assessment, and 8 years on the Clayton Planning Commission (including serving as chair) provided me with a better understanding of Clayton, and demonstrated my ability to reach community agreement over tough issues.

C. What do you consider to be the role of a City Planning Commissioner?
As a planning commission team member, a commissioner both recommends land use policies to the City Council, and work with the public to insure approved policies are adhered to by proposed projects.

D. Other relevant information and interests:
I enjoy camping, hiking, cycling, and generally getting outdoors

E. Please list three references with phone numbers:

1. **Peter Cloven**
2. **David Shuey**
3. **Julie Pierce -**



The City of Clayton appreciates your interest and willingness to seek involvement in your community through civic service on our City Planning Commission. Thank you for your application.

CITY OF CLAYTON
Founded 1857 ... Incorporated 1964

RECEIVED
JUN 16 2022
City of

* CITY PLANNING COMMISSION * APPLICATION

All information contained on this application is a public record subject to public disclosure. This includes home address and all phone numbers. This public office is required by state law to complete and file an annual Financial Statement of Economic Interest

Name: Maria Shulman

Date: 06/16/2022

Home address: _____ Contact phone: _____

Length of residence in Clayton: 13.5 Years

Email address: _____

Present employer: Ro Healthcare Inc.

Occupation: Registered Nurse Clinical Supervisor

A. Education and special training: Bachelors in Criminal Justice, minor in Mental Health from Temple University Germantown Hospital & Medical Center School of Nursing Diploma, Bachelors of Science in Nursing from The University of Texas at Arlington, Masters in Healthcare Administration from The University of Texas at Arlington and getting my certification in Public Health Nursing.
I'm trained in working with diverse populations, to mediate differences and establish solutions following state, federal and local guidelines. Healthcare Administration must follow strigent guidelines which would come in handy to be a planning commissioner that must also follow guidelines and state mandates.

B. Please list experiences and activities which particularly qualify you for an appointment to the Clayton Planning Commission:
My leadership training in banking 6 years and now Nursing for the last 25 years has provided me the tools needed to look at any problem/issue/situation with critical analysis. There is always a solution to an issue. It has also provided me the opportunity to work with diverse populations and master skills such as: The ability to communicate- to listen fully to what is being said before formulating a response and asking open ended questions for clarification.

Analytic Ability- to decipher codes, patterns, trends and makes predictions based on factual information.

Fair and Open Minded- taking in differing opinions, being impartial with no preconcieved notions, maintaining objectivity in the face of unpopular decisions.

Personal Responsibility - to be truthful in actions and words.

Bridging a divide- redirecting conversations after people have voiced their opinions and concerns to find workable solutions.

C. What do you consider to be the role of a City Planning Commissioner?

A planning commissioner is responsible for making decisions on land use within the city by controlling growth, promoting economic health and improving the quality of life for the community. All decisions are based on the policies of local, state and federal law. All persons on the commission must be able to have critical decision making skills to decipher the important issues from the irrelevant with the ability to communicate with the community. A commissioner is to never make unrealistic promises to community members but, is to build consensus through communication and diverse opinions. A commissioner must remain impartial, support equality and be attunded to the needs of the public, staff and officials. It is not a commissioners job to make decisions based on what they want but to make decisions on law and the good of the community.

D. Other relevant information and interests:

Red Cross Volunteer- able to coordinate, follow direction and take the lead in emergency situations.

Community Lead Projects collecting food and dry goods for homeless women and children.

Developed a Cost Benefit Analysis for the Alameda School District to increase the number of nurses in schools including funding.

Completed the National Incident Management System Training with FEME/Emergency Management Institute.

Active member of American Organization for Nurse Leadership.

Written content for an application for Health IQ regarding prescription drug discounts/free medications

E. Please list three references with phone numbers:

1. Lisa Fisher _____
2. Amy Taxdahl _____
3. Dorothy Selegrath _____

Maria Shulman
Signature

The City of Clayton appreciates your interest and willingness to seek involvement in your community through civic service on our City Planning Commission. Thank you for your application.

MINUTES
OF THE
REGULAR MEETING
CLAYTON CITY COUNCIL

TUESDAY, June 7, 2022

1. **CALL TO ORDER THE CITY COUNCIL –** The meeting was called to order at 7:00 p.m. by Mayor Cloven on a virtual web meeting and telephonically (877) 853-5257. Councilmembers present: Mayor Cloven, Vice Mayor Tillman, and Councilmembers Diaz, Wan, and Wolfe. Councilmembers absent: None. Staff present: City Manager Reina Schwartz, City Attorney Mala Subramanian, Finance Director Katherine Korsak, and City Clerk/HR Manager Janet Calderon.

2. **MEETING PROTOCOL VIDEO** – City Clerk.

3. **PLEDGE OF ALLEGIANCE** – led by Councilmember Diaz.

4. **CONSENT CALENDAR**

Councilmember Diaz pulled Item 4(h) for a separate discussion.

It was moved by Councilmember Wolfe, seconded by Vice Mayor Tillman, to approve the Consent Calendar items 4(a) – 4(g) as submitted. (Passed 5-0).

(a) Approved the minutes of the City Council's special meeting of May 31, 2022. (City Clerk)

(b) Approve the Financial Demands and Obligations of the City. (Finance)

(c) Adopted Resolution No. 40-2022 of the City Council of the City of Clayton Allowing for Video and Teleconference Meetings as Needed during the COVID-19 State of Emergency Under AB 361. (City Manager)

(d) Adopted Resolution No. 41-2022 Approving the Engineer's Report and Declare Intent to Levy and Collect Real Property Assessments for the Diablo Estates at Clayton Benefit Assessment District for Fiscal Year 2022/23 and Give Notice of a Public Hearing to be held on July 19, 2022 at 7:00PM at the City of Clayton City Council Meeting on the Levy of the Proposed Assessments. (City Engineer)

(e) Adopted Resolution No. 42-2022 Approving the Engineer's Report and Proposed Assessments for the Operation & Maintenance of Street Lights in the Street Light Assessment District, FY 2022/23. (City Engineer)

(f) Adopted Resolution No. 43-2022 Calling a General Municipal Election on November 8, 2022; Requesting and Consenting to Consolidation of the Said General Municipal Election and Setting Specifications of the Election Order; and Adopted Resolution No.

44-2022 Adopting a Policy for Voluntary Municipal Candidates' Statements Printed in Voter Information Pamphlets. (City Clerk)

(g) Adopted Ordinance No. 496 Amending Sections 8.04 and 8.06 of the Clayton Municipal Code Relating to Solid Waste Collection Pursuant to SB 1383.
(City Manager)

Item 4(h) pulled for a separate discussion

Councilmember Diaz requested a separate discussion of this item.

Beth Ward, Director of Contra Costa County Animal Services provided a brief overview of the services offered by Contra Costa County Animal Services.

Mayor Cloven opened public comment.

Richard McEachin requested Clayton to continue contracting Contra Costa County Animal Services Department, as it would be difficult for Clayton to run its own Animal Services Department.

Mayor Cloven closed public comment.

It was moved by Councilmember Wan, seconded by Councilmember Diaz, to approve the Consent Calendar item 4(h), as submitted. (Passed 5-0).

(h) Adopted Resolution No. 45-2022 Approving an Interagency Agreement with the Contra Costa County Animal Services Department for Animal Control Services for an Initial Two-Year Term in an Amount Not to Exceed $200,000 over the Two-Year Period, and Authorizing the City Manager to Execute the Agreement.
(City Manager)

5. RECOGNITIONS AND PRESENTATIONS

(a) Information Only – No Action Requested.

- Portuguese Heritage Month (June)
- LGBTQI+ Pride Month (June)
- Juneteenth (June 19)

(b) Proclamation declaring June 14, 2022 as "Otter Day" in the City of Clayton.
(Mayor Cloven)

Mayor Cloven read the proclamation, Amanda Pisani, Otters Social Committee, thanked the City Council for recognizing the achievement of the Dana Hills Otters Swim Team. She announced the team will be downtown Clayton on Tuesday, June 14, 2022 supporting local businesses.

6. REPORTS

(a) City Manager Reina Schwartz announced the Planning Commission is accepting applications until June 15, 2022, City Hall will be closed June 20, 2022 for Juneteenth, and announced the Contra Costa County COVID rates are continuing to rise.

(b) City Council - Reports from Council liaisons to Regional Committees, Commissions and Boards.

Councilmember Diaz attended the Concerts in The Grove featuring Nightmoves, attended the Charles "Chuck" Hammond Celebration of Life, attended the Contra Costa Fire District 57th Academy Graduation, attended the Clayton Business and Community Association General Membership meeting, attended Memorial Day events downtown Clayton and Todos Santos Plaza, met with the City Manager, met with the Community Development Director, attended the Contra Costa Fire District Station 95 Ribbon cutting in Oakley, attended the Contra Costa Water District Board meeting, attended the East Bay Regional Communications System (EBRCS) meeting, attended the Concerts in The Grove featuring Brickhouse, spoke with constituents, attended the Clayton Business and Community Association BBQ Committee meeting, met with the Police Chief and met with the City Manager.

Councilmember Wan attended the Budget/Audit Committee meeting, and spoke with constituents.

Councilmember Wolfe attended the City Council Special Meeting, attended the Pride Parade Committee meeting, attended the Clayton Business and Community Association BBQ Committee meeting, attended the Clayton Business and Community Association General Membership meeting, attended the Clayton Business and Community Association Advisory Committee meeting, attended the Memorial Day events downtown Clayton, met with the Mayor, met with the City Manager, emailed constituents, met with the Community Development Director and Pride Parade Committee, noted the lack of cleanliness of The Grove Park and witnessed some parents and children who cleaned up the park, and attended the raising of the Pride Flag at City Hall.

Vice Mayor Tillman met with Edi Birsan, attended with Mayor Cloven the J.E. Fine Arts Gallery Ribbon Cutting, attended the Budget/Audit Committee meeting, was a judge for Northgate High School Senior Projects, attended the Clayton Business and Community Association General Membership meeting, attended the Cal Cities meeting, attended the Elected Women's Luncheon, attended the Memorial Day event at downtown Clayton and Todos Santos Plaza, attended the City Council Special meeting, attended the rising of the Pride Flag event, and announced the upcoming Pride Parade taking place on June 25.

Mayor Cloven made the decision to temporarily go back to virtual meetings to the rise of COVID, attended the Concerts in The Grove featuring Nightmoves, attended the Clayton Business and Community Association General Membership meeting, attended the Diablo View Middle School Career Day, attended the Memorial Day event downtown Clayton and Todos Santos Plaza, attended the rising of the Pride Flag event, attended the Contra Costa County Mayors' Conference, attended the Concerts in The Grove, awarded prizes for the Pride Poster Contest, emailed and called constituents.

7. PUBLIC COMMENT ON NON - AGENDA ITEMS

Terri Denslow announced the upcoming Pride Parade taking place on June 25, 2022 at 10:00 am in downtown Clayton.

Rosy Straka expressed her support for the Pride Parade and is pleased with the support from downtown businesses.

Scott Denslow also expressed his support for the upcoming Pride Parade.

Mayor Cloven closed public comment.

8. PUBLIC HEARINGS – None.

9. ACTION ITEMS

(a) Discuss and Approve Conceptual Framework for Allocation of Pandemic Recovery Reserve Funds. (City Manager)

City Manager Schwartz presented the report.

Following questions by the City Council, Mayor Cloven opened the item for public comment; no comments were offered.

Direction provided to staff.

*** Mayor Cloven called for a brief Recess from 9:24 pm to 9:32 pm ***

(b) Workshop for Fiscal Year 2022/23 Draft Budget and Direction to Staff. (Finance Director/City Manager)

Finance Director Katherine Korsak presented the report.

Following questions by the City Council, Mayor Cloven opened the item for public comment; no comments were offered.

Direction provided to staff.

(c) Review Proposed FY2022/23 Master Fee Schedule. (Finance Director)

Mayor Cloven requested this item be continued to the June 21, 2022 meeting, due to the late hour.

Mayor Cloven opened the item to public comment; no comments were offered.

10. CLOSED SESSION – None.

11. COUNCIL ITEMS

Councilmember Diaz requested a future agenda item to include an organizational analysis.

Councilmember Wolfe requested a future agenda item to run the Clayton fountain on 9/11.

Mayor Cloven requested a future agenda item to review the City's Mission, Vision and Values statements.

12. ADJOURNMENT– on call by Mayor Cloven, the City Council adjourned its meeting at 11:21 p.m.

The next regularly scheduled meeting of the City Council will be June 21, 2022.

# # # # #

Respectfully submitted,

_____
Janet Calderon, City Clerk

APPROVED BY THE CLAYTON CITY COUNCIL

_____
Peter Cloven, Mayor

# # # # #

CITY OF CLAYTON
Founded 1857 .. Incorporated 1964

STAFF REPORT

TO: **HONORABLE MAYOR AND COUNCILMEMBERS**

FROM: **KATHERINE KORSAK, FINANCE DIRECTOR**
JENNIFER GIANTVALLEY, ACCOUNTING TECHNICIAN

DATE: **06/21/2022**

SUBJECT: **FINANCIAL DEMANDS AND OBLIGATIONS OF THE CITY**

RECOMMENDATION:
It is recommended the City Council, by minute action, approve the financial demands and obligations of the City for the purchase of services and goods in the ordinary course of operations.

Attached Report	Purpose	Amount
Open Invoice Report	Accounts Payable	$ 398,706.26
Payroll Reconciliation Summary	Payroll, Taxes	$ 88,198.80
	Total Required	$ 486,905.06

Attachments:

1. Open Invoice Report, dated 6/17/22 (7 pages)
2. Payroll Reconciliation Summary report PPE 6/12/22 (2 pages)

City of Clayton
Open Invoice Report
Obligations

Vendor Name	Due Date	Invoice Date	Invoice Number	Invoice Description	Invoice Balance	Potential Discount	Discount Expires On	Net Amount Due
Advanced Elevator Solutions, Inc								
Advanced Elevator Solutions, Inc	6/15/2022	6/15/2022	48269	Elevator Service May 2022	$128.00	$0.00		$128.00
				Totals for Advanced Elevator Solutions, Inc	*$128.00*	*$0.00*		*$128.00*
All City Management Services, Inc.								
All City Management Services, Inc.	6/15/2022	6/15/2022	77935	School crossing guard svcs 5/15/22-5/28/22	$2,316.60	$0.00		$2,316.60
				Totals for All City Management Services, Inc.	*$2,316.60*	*$0.00*		*$2,316.60*
Alpine Awards & Imprinted Sportswear, Inc								
Alpine Awards & Imprinted Sportswear,	6/15/2022	6/15/2022	5551101	Name plate	$29.08	$0.00		$29.08
				Totals for Alpine Awards & Imprinted Sportswear, Inc	*$29.08*	*$0.00*		*$29.08*
American Fidelity Assurance Company								
American Fidelity Assurance Company	6/15/2022	6/15/2022	061222	FSA PPE 6/12/22	$115.00	$0.00		$115.00
				Totals for American Fidelity Assurance Company	*$115.00*	*$0.00*		*$115.00*
AnchorCM								
AnchorCM	6/15/2022	6/15/2022	22-003-4296.1	CIP engineering svcs May 2022	$8,217.00	$0.00		$8,217.00
AnchorCM	6/15/2022	6/15/2022	22-003-4296.2	Engineering svcs May 2022	$440.00	$0.00		$440.00
AnchorCM	6/15/2022	6/15/2022	22-003-4296.3	CAP engineering svcs May 2022	$280.00	$0.00		$280.00
AnchorCM	6/15/2022	6/15/2022	22-003-4296.4	Diablo Meadows engineering svcs May 2022	$5,230.50	$0.00		$5,230.50
				Totals for AnchorCM	*$14,167.50*	*$0.00*		*$14,167.50*
Authorize.net								
Authorize.net	6/15/2022	6/15/2022	May2022	Online bankcard gateway fee May 2022	$33.10	$0.00		$33.10
				Totals for Authorize.net	*$33.10*	*$0.00*		*$33.10*
Bank of America								
Bank of America	6/15/2022	6/15/2022	May2022	Bank fees May 2022	$646.94	$0.00		$646.94
				Totals for Bank of America	*$646.94*	*$0.00*		*$646.94*
Best Best & Kreiger LLP								
Best Best & Kreiger LLP	6/15/2022	6/15/2022	937377	Project legal svcs May 2022	$345.00	$0.00		$345.00
Best Best & Kreiger LLP	6/15/2022	6/15/2022	937378	PD legal svcs May 2022	$2,044.60	$0.00		$2,044.60
Best Best & Kreiger LLP	6/15/2022	6/15/2022	937379	Labor legal svcs May 2022	$830.40	$0.00		$830.40
Best Best & Kreiger LLP	6/15/2022	6/15/2022	937380	Project legal svcs May 2022	$694.21	$0.00		$694.21
Best Best & Kreiger LLP	6/15/2022	6/15/2022	937381	Legal svcs May 2022	$9,938.00	$0.00		$9,938.00
				Totals for Best Best & Kreiger LLP	*$13,852.21*	*$0.00*		*$13,852.21*
Big O Tires								
Big O Tires	6/15/2022	6/15/2022	005011-189023	Replace tire on mower trailer	$147.91	$0.00		$147.91
Big O Tires	6/15/2022	6/15/2022	005011-189402	2 Mower tires	$221.53	$0.00		$221.53
				Totals for Big O Tires	*$369.44*	*$0.00*		*$369.44*
Blackbaud, Inc								

City of Clayton
Open Invoice Report
Obligations

Vendor Name	Due Date	Invoice Date	Invoice Number	Invoice Description	Invoice Balance	Potential Discount	Discount Expires On	Net Amount Due
Blackbaud, Inc	6/15/2022	6/15/2022	INV-105057	Financial Edge subscription FY 2023	$7,049.07	$0.00		$7,049.07
				Totals for Blackbaud, Inc	*$7,049.07*	*$0.00*		*$7,049.07*
Jeffrey M Brown								
Jeffrey M Brown	6/15/2022	6/15/2022	062222	Classic car show/DJ 06/22/22	$250.00	$0.00		$250.00
Jeffrey M Brown	6/15/2022	6/15/2022	070622	Classic car show/DJ 07/06/22	$250.00	$0.00		$250.00
Jeffrey M Brown	6/15/2022	6/15/2022	072022	Classic car show/DJ 07/20/22	$250.00	$0.00		$250.00
Jeffrey M Brown	6/15/2022	6/15/2022	080322	Classic car show/DJ 08/03/22	$250.00	$0.00		$250.00
				Totals for Jeffrey M Brown	*$1,000.00*	*$0.00*		*$1,000.00*
CalPERS Retirement								
CalPERS Retirement	6/15/2022	6/15/2022	061222	Retirement PPE 6/12/22	$17,374.78	$0.00		$17,374.78
				Totals for CalPERS Retirement	*$17,374.78*	*$0.00*		*$17,374.78*
Cintas Corporation								
Cintas Corporation	6/15/2022	6/15/2022	4111018162	PW uniforms through 2/17/22	$49.00	$0.00		$49.00
Cintas Corporation	6/15/2022	6/15/2022	4115137020	PW uniforms through 3/31/22	$49.00	$0.00		$49.00
Cintas Corporation	6/15/2022	6/15/2022	4120631232	PW uniforms through 5/26/22	$48.97	$0.00		$48.97
				Totals for Cintas Corporation	*$146.97*	*$0.00*		*$146.97*
City of Concord								
City of Concord	6/15/2022	6/15/2022	93328	Dispatch Svcs July 2022	$26,921.86	$0.00		$26,921.86
				Totals for City of Concord	*$26,921.86*	*$0.00*		*$26,921.86*
CME Lighting Supply, Inc								
CME Lighting Supply, Inc	6/15/2022	6/15/2022	249539	Streetlight bulbs	$106.35	$0.00		$106.35
				Totals for CME Lighting Supply, Inc	*$106.35*	*$0.00*		*$106.35*
Cole Supply Co., nc								
Cole Supply Co., nc	6/15/2022	6/15/2022	531105	Trash liners	$412.71	$0.00		$412.71
				Totals for Cole Supply Co., nc	*$412.71*	*$0.00*		*$412.71*
John E Collins								
John E Collins	6/15/2022	6/15/2022	071622	Concert in The Grove 7/16/22	$1,250.00	$0.00		$1,250.00
				Totals for John E Collins	*$1,250.00*	*$0.00*		*$1,250.00*
Comcast Business (PD)								
Comcast Business (PD)	6/15/2022	6/15/2022	146951703	PD Internet May 2022	$923.90	$0.00		$923.90
				Totals for Comcast Business (PD)	*$923.90*	*$0.00*		*$923.90*
Concord Uniforms								
Concord Uniforms	6/15/2022	6/15/2022	19546	Uniform - Polewaczyk	$241.23	$0.00		$241.23
				Totals for Concord Uniforms	*$241.23*	*$0.00*		*$241.23*
Contra Costa County - Office of the Sheriff								

City of Clayton
Open Invoice Report
Obligations

Vendor Name	Due Date	Invoice Date	Invoice Number	Invoice Description	Invoice Balance	Potential Discount	Discount Expires On	Net Amount Due
Contra Costa County - Office of the She	6/15/2022	6/15/2022	CLPD-2204	Forensic Biology svcs April 2022	$1,000.00	$0.00		$1,000.00
				Totals for Contra Costa County - Office of the Sherif	*$1,000.00*	*$0.00*		*$1,000.00*
CSI Forensic Supply								
CSI Forensic Supply	6/15/2022	6/15/2022	4182	Evidence supplies	$97.83	$0.00		$97.83
				Totals for CSI Forensic Supply	*$97.83*	*$0.00*		*$97.83*
De Lage Landen Financial Services, Inc.								
De Lage Landen Financial Services, Inc.	6/15/2022	6/15/2022	76646653	PD copier lease June 2022	$123.52	$0.00		$123.52
				Totals for De Lage Landen Financial Services, Inc.	*$123.52*	*$0.00*		*$123.52*
Dillon Electric Inc								
Dillon Electric Inc	6/15/2022	6/15/2022	4684	Streetl light repairs 6/15/22	$1,084.06	$0.00		$1,084.06
				Totals for Dillon Electric Inc	*$1,084.06*	*$0.00*		*$1,084.06*
Bill Garvin								
Bill Garvin	6/15/2022	6/15/2022	073022	Concert in The Grove 7/30/22	$1,000.00	$0.00		$1,000.00
				Totals for Bill Garvin	*$1,000.00*	*$0.00*		*$1,000.00*
Geoconsultants, Inc.								
Geoconsultants, Inc.	6/15/2022	6/15/2022	19314	Well monitoring May 2022	$1,546.50	$0.00		$1,546.50
				Totals for Geoconsultants, Inc.	*$1,546.50*	*$0.00*		*$1,546.50*
Jennifer Giantvalley								
Jennifer Giantvalley	6/15/2022	6/15/2022	2022	Reimbursment for home use printer	$78.40	$0.00		$78.40
				Totals for Jennifer Giantvalley	*$78.40*	*$0.00*		*$78.40*
Hammons Supply Company								
Hammons Supply Company	6/15/2022	6/15/2022	119898	CH janitorial supplies	$125.46	$0.00		$125.46
Hammons Supply Company	6/15/2022	6/15/2022	119985	Maintenance janitorial supplies	$119.89	$0.00		$119.89
				Totals for Hammons Supply Company	*$245.35*	*$0.00*		*$245.35*
Harris & Associates, Inc.								
Harris & Associates, Inc.	6/15/2022	6/15/2022	53020	CIP engineering svcs May 2022	$5,555.00	$0.00		$5,555.00
				Totals for Harris & Associates, Inc.	*$5,555.00*	*$0.00*		*$5,555.00*
HdL Software, LLC								
HdL Software, LLC	6/15/2022	6/15/2022	SIN018332	Business license software FY 2023	$4,203.21	$0.00		$4,203.21
				Totals for HdL Software, LLC	*$4,203.21*	*$0.00*		*$4,203.21*
Health Care Dental Trust								
Health Care Dental Trust	6/15/2022	6/15/2022	315757	Dental July 2022	$1,798.48	$0.00		$1,798.48
				Totals for Health Care Dental Trust	*$1,798.48*	*$0.00*		*$1,798.48*
Hinderliter de Llamas & Associates								
Hinderliter de Llamas & Associates	6/15/2022	6/15/2022	SIN017986	Sales Tax Q4 FY22	$1,011.55	$0.00		$1,011.55

City of Clayton
Open Invoice Report
Obligations

Vendor Name	Due Date	Invoice Date	Invoice Number	Invoice Description	Invoice Balance	Potential Discount	Discount Expires On	Net Amount Due
				Totals for Hinderliter de Llamas & Associates	*$1,011.55*	*$0.00*		*$1,011.55*
Michele Howard								
Michele Howard	6/15/2022	6/15/2022	ARPA	Clayton Cares Program	$10,000.00	$0.00		$10,000.00
				Totals for Michele Howard	*$10,000.00*	*$0.00*		*$10,000.00*
JJR Construction								
JJR Construction	6/15/2022	6/15/2022	Ret10453	Retention release ADA Ramp project	$19,994.21	$0.00		$19,994.21
				Totals for JJR Construction	*$19,994.21*	*$0.00*		*$19,994.21*
Kennedy & Associates								
Kennedy & Associates	6/15/2022	6/15/2022	22-080	Consultant svcs The Olivia May 2022	$3,728.00	$0.00		$3,728.00
				Totals for Kennedy & Associates	*$3,728.00*	*$0.00*		*$3,728.00*
Kenneth Joiret								
Kenneth Joiret	6/15/2022	6/15/2022	070222	Concert Sound 07/02/22	$1,200.00	$0.00		$1,200.00
Kenneth Joiret	6/15/2022	6/15/2022	070422	Sound for 4th of July Parade 2022	$1,200.00	$0.00		$1,200.00
Kenneth Joiret	6/15/2022	6/15/2022	071622	Concert Sound 07/16/22	$1,200.00	$0.00		$1,200.00
Kenneth Joiret	6/15/2022	6/15/2022	073022	Concert Sound 07/30/22	$1,200.00	$0.00		$1,200.00
				Totals for Kenneth Joiret	*$4,800.00*	*$0.00*		*$4,800.00*
Martell Water Systems, Inc.								
Martell Water Systems, Inc.	6/15/2022	6/15/2022	30120	Irrigation service call Eagle Peak & High St/MC	$4,645.36	$0.00		$4,645.36
				Totals for Martell Water Systems, Inc.	*$4,645.36*	*$0.00*		*$4,645.36*
Maze & Associates								
Maze & Associates	6/15/2022	6/15/2022	45988	Accounting svcs May 2022	$387.00	$0.00		$387.00
				Totals for Maze & Associates	*$387.00*	*$0.00*		*$387.00*
Mission Square Retirement								
Mission Square Retirement	6/15/2022	6/15/2022	061222	457 Plan contributions PPE 6/12/22	$2,154.76	$0.00		$2,154.76
				Totals for Mission Square Retirement	*$2,154.76*	*$0.00*		*$2,154.76*
Moore Iacofano Golstman, Inc								
Moore Iacofano Golstman, Inc	6/15/2022	6/15/2022	0075251	Housing Element svcs April 2022	$43,292.50	$0.00		$43,292.50
Moore Iacofano Golstman, Inc	6/15/2022	6/15/2022	0075690	Downtown Property engagement May 2022	$200.00	$0.00		$200.00
				Totals for Moore Iacofano Golstman, Inc	*$43,492.50*	*$0.00*		*$43,492.50*
MPA								
MPA	6/15/2022	6/15/2022	918-28400	Life/LTD June 2022	$1,558.34	$0.00		$1,558.34
				Totals for MPA	*$1,558.34*	*$0.00*		*$1,558.34*
Nationwide								
Nationwide	6/15/2022	6/15/2022	061222	457 Plan contribution PPE 6/12/22	$500.00	$0.00		$500.00
				Totals for Nationwide	*$500.00*	*$0.00*		*$500.00*

City of Clayton
Open Invoice Report
Obligations

Vendor Name	Due Date	Invoice Date	Invoice Number	Invoice Description	Invoice Balance	Potential Discount	Discount Expires On	Net Amount Due
Neopost (add postage)								
Neopost (add postage)	6/15/2022	6/15/2022	060222	Annual fee	$50.00	$0.00		$50.00
Neopost (add postage)	6/15/2022	6/15/2022	060322	Postage added	$300.00	$0.00		$300.00
Neopost (add postage)	6/15/2022	6/15/2022	060822	Postage added	$816.00	$0.00		$816.00
				Totals for Neopost (add postage)	*$1,166.00*	*$0.00*		*$1,166.00*
Nutrien Ag Solutions, Inc								
Nutrien Ag Solutions, Inc	6/15/2022	6/15/2022	48572570	Landscape chemicals	$2,400.11	$0.00		$2,400.11
Nutrien Ag Solutions, Inc	6/15/2022	6/15/2022	48572571	Landscape chemicals	$7,113.88	$0.00		$7,113.88
				Totals for Nutrien Ag Solutions, Inc	*$9,513.99*	*$0.00*		*$9,513.99*
Paylocity Corporation								
Paylocity Corporation	6/15/2022	6/15/2022	110415772	Payroll fees May 2022	$509.00	$0.00		$509.00
				Totals for Paylocity Corporation	*$509.00*	*$0.00*		*$509.00*
Paysafe Payment Processing								
Paysafe Payment Processing	6/15/2022	6/15/2022	May2022	OTC Bankcard fees May 2022	$224.46	$0.00		$224.46
Paysafe Payment Processing	6/15/2022	6/15/2022	May2022	Online bankcard fees May 2022	$143.99	$0.00		$143.99
				Totals for Paysafe Payment Processing	*$368.45*	*$0.00*		*$368.45*
Pond M Solutions								
Pond M Solutions	6/15/2022	6/15/2022	7215	Fountain maintenance April 2022	$650.00	$0.00		$650.00
Pond M Solutions	6/15/2022	6/15/2022	7228	Fountain maintenance May 2022	$650.00	$0.00		$650.00
				Totals for Pond M Solutions	*$1,300.00*	*$0.00*		*$1,300.00*
Rose Anne Potavin								
Rose Anne Potavin	6/15/2022	6/15/2022	ARPA	Clayton Cares Program	$10,000.00	$0.00		$10,000.00
				Totals for Rose Anne Potavin	*$10,000.00*	*$0.00*		*$10,000.00*
Precision Civil Engineering (PCE)								
Precision Civil Engineering (PCE)	6/15/2022	6/15/2022	26627	ADU Planning and engineering	$5,160.00	$0.00		$5,160.00
Precision Civil Engineering (PCE)	6/15/2022	6/15/2022	26628	ADU Planning and engineering	$970.00	$0.00		$970.00
Precision Civil Engineering (PCE)	6/15/2022	6/15/2022	26711	ADU Planning and engineering	$3,572.50	$0.00		$3,572.50
Precision Civil Engineering (PCE)	6/15/2022	6/15/2022	26712	ADU Planning and engineering	$1,225.00	$0.00		$1,225.00
				Totals for Precision Civil Engineering (PCE)	*$10,927.50*	*$0.00*		*$10,927.50*
Prestige Printing & Graphics								
Prestige Printing & Graphics	6/15/2022	6/15/2022	35338	Bus. cards, Letterhead for City Council	$496.12	$0.00		$496.12
				Totals for Prestige Printing & Graphics	*$496.12*	*$0.00*		*$496.12*
Professional Convergence Solutions, Inc								
Professional Convergence Solutions, Inc	6/15/2022	6/15/2022	PCS0519223	Testing DID ports for office phones	$120.00	$0.00		$120.00
				Totals for Professional Convergence Solutions, Inc	*$120.00*	*$0.00*		*$120.00*
SCA of CA, LLC								

City of Clayton
Open Invoice Report
Obligations

Vendor Name	Due Date	Invoice Date	Invoice Number	Invoice Description	Invoice Balance	Potential Discount	Discount Expires On	Net Amount Due
SCA of CA, LLC	6/15/2022	6/15/2022	103070CS	Street sweeping May 2022	$4,500.00	$0.00		$4,500.00
				Totals for SCA of CA, LLC	*$4,500.00*	*$0.00*		*$4,500.00*
Site One Landscape Supply, LLC								
Site One Landscape Supply, LLC	6/15/2022	6/15/2022	120115448-001	Irrigation parts	$2,014.92	$0.00		$2,014.92
				Totals for Site One Landscape Supply, LLC	*$2,014.92*	*$0.00*		*$2,014.92*
Staples Business Credit								
Staples Business Credit	6/15/2022	6/15/2022	1642259683	Office supplies	$348.42	$0.00		$348.42
				Totals for Staples Business Credit	*$348.42*	*$0.00*		*$348.42*
Sterling Infosystems, Inc								
Sterling Infosystems, Inc	6/15/2022	6/15/2022	9006631	New employee record search May 2022	$94.00	$0.00		$94.00
				Totals for Sterling Infosystems, Inc	*$94.00*	*$0.00*		*$94.00*
Texas Life Insurance Company								
Texas Life Insurance Company	6/15/2022	6/15/2022	SM0F1B2022061300	Supplemental insurance	$42.25	$0.00		$42.25
				Totals for Texas Life Insurance Company	*$42.25*	*$0.00*		*$42.25*
Verizon Wireless								
Verizon Wireless	6/15/2022	6/15/2022	990778033	PW cell phones 5/2/22-6/1/22	$204.31	$0.00		$204.31
				Totals for Verizon Wireless	*$204.31*	*$0.00*		*$204.31*
Waraner Brothers Tree Service								
Waraner Brothers Tree Service	6/15/2022	6/15/2022	16042	Fire Abatement work City of Clayton	$66,681.81	$0.00		$66,681.81
Waraner Brothers Tree Service	6/15/2022	6/15/2022	16043	Fire Abatement work Diablo Estates	$10,119.75	$0.00		$10,119.75
Waraner Brothers Tree Service	6/15/2022	6/15/2022	16044	Tree work Clayton Rd inbound @ Lydia Ln	$3,240.00	$0.00		$3,240.00
Waraner Brothers Tree Service	6/15/2022	6/15/2022	16045	Tree work Clayton Rd Median Strip outbound	$4,320.00	$0.00		$4,320.00
Waraner Brothers Tree Service	6/15/2022	6/15/2022	16046	Tree work CH parking lot	$2,700.00	$0.00		$2,700.00
Waraner Brothers Tree Service	6/15/2022	6/15/2022	16047	Tree work Eagle Peak/Oakhurst Dr	$17,100.00	$0.00		$17,100.00
Waraner Brothers Tree Service	6/15/2022	6/15/2022	16048	Tree work Clayton Rd outbound Mitchell Can	$5,760.00	$0.00		$5,760.00
Waraner Brothers Tree Service	6/15/2022	6/15/2022	16058	Tree work Eberhardt Ct -dismantle tree house	$1,440.00	$0.00		$1,440.00
Waraner Brothers Tree Service	6/15/2022	6/15/2022	16059	Tree work Eagle Peak/Oakhurst Dr	$10,080.00	$0.00		$10,080.00
Waraner Brothers Tree Service	6/15/2022	6/15/2022	16060	Tree work Clayton Rd/MCR median strip	$2,880.00	$0.00		$2,880.00
Waraner Brothers Tree Service	6/15/2022	6/15/2022	16061	Tree work Oakhurst Dr-inbound Eagle Pk/Cla	$29,160.00	$0.00		$29,160.00
				Totals for Waraner Brothers Tree Service	*$153,481.56*	*$0.00*		*$153,481.56*
James B Williamson								
James B Williamson	6/15/2022	6/15/2022	070222	Concert in The Grove, 7/2/22	$2,000.00	$0.00		$2,000.00
				Totals for James B Williamson	*$2,000.00*	*$0.00*		*$2,000.00*
Workers.com								
Workers.com	6/15/2022	6/15/2022	132765	Seasonal workers week end 5/29/22	$2,726.53	$0.00		$2,726.53
Workers.com	6/15/2022	6/15/2022	133004	Seasonal workers week end 6/5/22	$2,804.40	$0.00		$2,804.40
				Totals for Workers.com	*$5,530.93*	*$0.00*		*$5,530.93*

City of Clayton
Open Invoice Report
Obligations

GRAND TOTALS:	**$398,706.26**	**$0.00**	**$398,706.26**

Payroll Totals

Payroll Checks		Check Type	Count	Net Check	Dir Dep Amount	Net Amount	
		Regular	35	0.00	66,548.99	66,548.99	
		Regular	1	110.82	0.00	110.82	
	Totals		**36**	**110.82**	**66,548.99**	**66,659.81**	→ **66,659.81**

Payroll Checks	Check Type	Agency Type	Count	Net Check	Dir Dep Amount	Net Amount	
	Agency	EFSDU	1	0.00	358.15	358.15	
	Agency	Regular	1	0.00	663.50	663.50	
	Totals		**2**	**0.00**	**1,021.65**	**1,021.65**	→ **1,021.65**
	Total Net Payroll Liability			**110.82**	**67,570.64**	**67,681.46**	→ **67,681.46**

Tax Liability

CA and Related Taxes	Tax Id	Rate	Frequency	Wage	Cap Wages	EE Amount	ER Amount	
CA SDI - Employee	EXEMPT		Semi-Weekly	96,381.64	96,381.64			
California SITW			Semi-Weekly	93,976.88	93,976.88	4,663.20		
Totals						**4,663.20**	**0.00**	→ **4,663.20**

CASUI and Related Taxes	Tax Id	Rate	Frequency	Wage	Cap Wages	EE Amount	ER Amount	
CA Edu & Training		0.001000	Quarterly	96,381.64	5,141.12		5.14	
California SUI		0.020000	Quarterly	96,381.64	5,141.12		102.82	
Totals						**0.00**	**107.96**	→ **107.96**

FITW and Related Taxes	Tax Id	Rate	Frequency	Wage	Cap Wages	EE Amount	ER Amount	
Federal Income Tax			Semi-Weekly	93,976.88	93,976.88	12,375.18		
Medicare			Semi-Weekly	96,381.64	96,381.64	1,397.33		
Medicare - Employer			Semi-Weekly	96,381.64	96,381.64		1,397.53	
OASDI			Semi-Weekly	4,646.32	4,646.32	288.07		
OASDI - Employer			Semi-Weekly	4,646.32	4,646.32		288.07	
Totals						**14,060.58**	**1,685.60**	→ **15,746.18**
			Total Tax Liability			**18,723.78**	**1,793.56**	→ **20,517.34**
			Total Payroll Liability				**88,198.80**	→ **88,198.80**

Billing

Invoice	Date	Gross	Discount	Tax	Adjustment	Amount		
110415772	6/17/2022	509.00				509.00		
Totals		**509.00**		**0.00**		**509.00**	→	**509.00**

Transfers

	Type	Date	Source Account	Amount		
	Billing	6/17/2022		509.00		
	Dir Dep	6/16/2022		66,548.99		
	Tax	6/16/2022		20,517.34		
	Trust	6/16/2022		110.82		
	Trust Agency	6/16/2022		1,021.65		
	Totals Transfers			**88,707.80**	→	**88,707.80**

Tax Deposits

Required Tax Deposits	Tax	Due On	Amount
(Deposit made by Service Bureau)	California SITW	6/23/2022	4,663.20
(Deposit made by Service Bureau)	Federal Income Tax	6/23/2022	15,746.18
(Deposit made by Service Bureau)	California SUI	8/1/2022	107.96
	Total Tax Deposits		**20,517.34**

CITY OF CLAYTON
Founded 1857 . . Incorporated 1964

AGENDA REPORT

TO: **HONORABLE MAYOR AND COUNCIL MEMBERS**

FROM: **CITY MANAGER**

DATE: **June 21, 2022**

SUBJECT: **Adopt a Resolution of the City Council of the City of Clayton Allowing for Video and Teleconference Meetings as Needed during the COVID-19 State of Emergency Under AB 361**

RECOMMENDATION

Adopt a Resolution of the City Council allowing for video and teleconference meetings as needed during the COVID-19 state of emergency under AB 361.

BACKGROUND

Last year, the State Legislature passed and Governor Newsom signed AB 361 which continues many of the provisions related to the Brown Act that were in place under Executive Orders, which expired September 30, 2021 that allowed for video and teleconferencing during the state of emergency. Since AB 361 has been signed into law, the City can continue to meet virtually until such time as the Governor declares the State of Emergency due to COVID-19 over and measures to promote social distancing are no longer recommended by the County Health Officer.

On September 20, 2021, February 2, 2022, March 1, 2022, April 15, 2022 and June 14, 2022, the Contra Costa County Health Officer issued recommendations for safely holding public meetings and continues to encourage on-line meetings over in-person public meetings if feasible. If in-person meetings occur, the County Health Officer recommends physical distancing of six feet of separation between all attendees to the extent possible. The proposed resolution provides that the City Council and all subsidiary City boards and commissions may choose to hold fully virtual video and teleconference meetings while the state of emergency is still in effect and physical distancing is recommended.

In order to continue to be able to hold video and teleconference meetings as needed for COVID/public-health related reasons, the City Council will need to review and make findings every thirty days that the state of emergency continues to directly impact the ability of the members to meet safely in person and that state or local officials continue to impose or recommend measures to promote physical distancing.

FISCAL IMPACT

None.

Attachments

Resolution of the City Council Allowing for Video and Teleconference Meetings during the COVID-19 State of Emergency Under AB 361

County Health Officer's Recommendations on Safely Holding Public Meetings as of June 14, 2022

RESOLUTION NO. ##-2022

RESOLUTION OF THE CITY COUNCIL OF THE CITY OF CLAYTON ALLOWING FOR VIDEO AND TELECONFERENCE MEETINGS DURING THE COVID-19 STATE OF EMERGENCY UNDER AB 361

WHEREAS, on March 4, 2020, the Governor of the State of California proclaimed a State of Emergency for COVID-19;

WHEREAS, AB 361 was passed by the State Legislature and signed by Governor Newsom and went into effect immediately and allows the City to continue to meet virtually until such time as the Governor declares the State of Emergency due to COVID-19 over and measures to promote physical distancing are no longer recommended;

WHEREAS, on September 20, 2021, February 2, 2022, March 1, 2022, April 15, 2022 and June 14, 2022, the Contra Costa County Health Officer issued recommendations for safely holding public meetings and encourages on-line meetings if feasible and if in person meetings occur then recommends physical distancing of six feet of separation to the extent possible and masking for all attendees;

WHEREAS, in light of this recommendation, the City Council desires for itself and for all other City legislatives bodies that are subject to the Brown Act to be able to choose to meet via video and/or teleconference as necessary; and

WHEREAS, pursuant to AB 361 the City Council will review the findings required to be made at least every 30 days.

NOW THEREFORE BE IT RESOLVED the City Council hereby finds on behalf of itself and all other City legislative bodies: (1) a state of emergency has been proclaimed by the Governor; (2) the state of emergency continues to directly impact the ability of the City's legislative bodies to meet safely in person; and (3) local health officials continue to recommend measures to promote physical distancing.

BE IT FURTHER RESOLVED that the City Council and all other City legislative bodies may continue to meet via video and/or teleconference as needed during the COVID-19 emergency.

PASSED AND ADOPTED by the Clayton City Council, State of California, on this 21st day of June 2022, by the following vote.

AYES:

NOES:

ABSENT:

ABSTAIN:

THE CITY COUNCIL OF CLAYTON, CA

_____
Peter Cloven, Mayor

ATTEST:

_____
Janet Calderon, City Clerk

ANNA M. ROTH, RN, MS, MPH
HEALTH SERVICES DIRECTOR
ORI TZVIELI, MD
HEALTH OFFICER

CONTRA COSTA
HEALTH SERVICES

OFFICE OF THE DIRECTOR
1220 Morello, Suite 200
Martinez, CA 94553
Ph (925) 957-5403
Fax (925) 957-2651

Recommendations for safely holding public meetings

Each local government agency is authorized to determine whether to hold public meetings in person, on-line (teleconferencing only), or via a combination of methods. The following are recommendations from the Contra Costa County Health Officer to minimize the risk of COVID 19 transmission during a public meeting.

1. Online meetings (i.e. teleconferencing meetings) are encouraged, where practical, as these meetings present the lowest risk of transmission of SARS CoV-2, the virus that causes COVID 19. This is particularly important when community prevalence rates are high. Our current trends as of June 14, 2022 in Covid-19 case rate, test positivity, Covid-19 hospitalizations, and Covid-19 wastewater surveillance are increasing at this time. In addition to this, the predominant variant of Covid-19 being identified continues to be the Omicron variant and it's subvariants the impact of which on the spread of Covid-19 has shown to dramatically increase COVID-19 transmission.

2. If a local agency determines to hold in-person meetings, offering the public the opportunity to attend via a call-in option or an internet-based service option is recommended, when possible, to give those at higher risk of and/or higher concern about COVID-19 an alternative to participating in person.

3. A written safety protocol should be developed and followed. It is recommended that the protocol require social distancing, where feasible – i.e. six feet of separation between attendees; and consider requiring or strongly encouraging face masking of all attendees and encouraging attendees to be up-to-date on their COVID-19 vaccine.

4. Seating arrangements should allow for staff and members of the public to easily maintain at least six-foot distance from one another at all practicable times.

5. Consider holding public meetings outdoors. Increasing scientific consensus is that outdoor airflow reduces the risk of COVID-19 transmission compared to indoor spaces. Hosting events outdoors also may make it easier to space staff and members of the public at least 6 feet apart. If unable to host outdoors, consider ways to increase ventilation and flow of the indoor space to reduce the risk of COVID-19 while indoors.

6. Current evidence is unclear as to the added benefit of temperature checks in addition to symptom checks. We encourage focus on symptom checks as they may screen out individuals with other Covid-19 symptoms besides fever and help reinforce the message to not go out in public if you are not feeling well.

7. Consider a voluntary attendance sheet with names and contact information to assist in contact tracing of any cases linked to a public meeting.

Revised 6-14-2022

Sefanit Mekuria

Sefanit Mekuria, MD, MPH
Deputy Health Officer, Contra Costa County

CITY OF CLAYTON
Founded 1857 . . Incorporated 1964

STAFF REPORT

TO: **HONORABLE MAYOR AND COUNCILMEMBERS**

FROM: **Katherine Korsak, Finance Director**

DATE: **June 21, 2022**

SUBJECT: **Approval of Resolution ordering the levy and collection of special taxes and setting forth the special tax amount for Community Facilities District (CFD) 2006-1 (Downtown "The Grove" Operation and Maintenance) on the Fiscal Year 2022/23 Special Tax Roll**

RECOMMENDATION

Adoption of Resolution No. ##-2022 ordering the levy and collection of special taxes and setting forth the special tax amount for Community Facilities District (CFD) 2006-1 (Downtown "The Grove" Park Operation and Maintenance) on the Fiscal Year 2022/23 Special Tax Roll.

BACKGROUND

In November 2006 the electorate voted 68.19% approval to establish a special tax, known as Measure O, for the care and maintenance of a Downtown Park, now known as "The Grove" Park. Measure O was established for a 10-year period (through 2017). In November 2014 the voters approved Measure P (81.25%), an extension of the tax with the same rate methodology for 20 years – from FY 2017/18 through 2036/37. This action represents the fifth levy under this voter approved extension.

This special tax serves as the only funding source for The Grove. To levy the tax the City placed a ballot measure on the November 2014 consolidated election to extend the current time frame and received more than two-thirds approval rate required to enact the tax.

The tax is for annual expenses related to costs of the operation, maintenance, repair and replacement landscaping, irrigation, hardscape, lights, public restroom, gazebo, playground, water, electricity, etc. of "The Grove" Park. Other City parks are not maintained by this special tax but through the General Fund.

The collection of the tax is done by the County, and property owners' payments first payment occurred in November/December 2007. "The Grove" Park was opened to public use in January 2008.

Pursuant to the terms of voter-approved Measure P, the special parcel tax rate may be increased annually by the change in the CPI from April to April. However, in no event shall

the tax rate be increased by more than 3.0% each year. Given the CPI change (from April 2021 to April 2022) posted at 5%., the 3% CPI adjustment was also reflected in the workshop presentation of the City's FY 2022/23 Budget at its June 7, 2022 meeting, and will be included in the budget for Council adoption on June 21, 2022. It is recommended and included in the proposed levy rates to apply an annual CPI increase of 3.0%.

FISCAL IMPACT

For Fiscal Year 2022/23 the levy amount proposed is $23.54 per residential parcel (an increase of 69 cents from last year rate of $22.85). The non-residential parcels for FY2022/23 are to be levied as follows: Downtown Core, $317.58 per ¼ acre or fraction thereof (an increase of $9.25); Other Commercial, $139.23 per ¼ acre or fraction thereof (an increase of $4.05); Recreation Open Space, $69.61 per ¼ acre or fraction thereof (an increase of $2.03); Multifamily Residential, $73.15 per ¼ acre or fraction thereof (an increase of $2.13).

For FY2022/23 there are approximately 4,110 parcels that are subject to the special tax; of these 4,049 are residential and approximately 61 are non-residential. The total amount of revenue estimated to be received from this tax for FY 2022/23 is $148,148.10 (an increase of $4,374.05 over FY 2021/22). These tax revenues are placed into a Special Revenue Fund (No. 211) through which all eligible expenses are tracked, paid, and audited. Allowable expenses include only that for the purposes of the Downtown Park Operation and Maintenance District such as materials, supplies, equipment, utilities, labor, and administration.

CONCLUSION

The City Council, by Ordinance 401, pursuant to Section 53340 of the Government Code of the State of California, has authorized the levy of a special tax to pay for costs and expenses related to Community Facilities District 2006-1. This Resolution authorizes the Contra Costa County Auditor to place the taxes on the next property tax roll for the FY 2022/23.

Attachments:

1) Resolution No. ## - 2022
2) Summary of Exhibit A to Reso. No ##- 2022
3) Annual Special Tax Levy Report
4) Ordinance 401
5) Resolution No. 13-2014
   - Exhibit A to Resolution No. 13-2014 (comprising of Resolutions No. 23-2006 and No. 24-2006)
6) Resolution 19-2006
7) Resolution No. 32-2014
8) Resolution No. 43-2014
9) Resolution No. 13-2007
10) Downtown "The Grove" Park Maintenance (CFD 2006-1) proposed Budget 2022/23

RESOLUTION NO. ## -2022

A RESOLUTION ORDERING THE LEVY AND COLLECTION OF SPECIAL TAXES AND SETTING THE SPECIAL TAX AMOUNT FOR FISCAL YEAR 2022/23 FOR COMMUNITY FACILITIES DISTRICT NO. 2006-1 (DOWNTOWN "The Grove" PARK OPERATIONS AND MAINTENANCE)

THE CITY COUNCIL
City of Clayton, California

WHEREAS, the City Council of the City of Clayton, California, (hereinafter referred to as the "legislative body"), has initiated proceedings, held a public hearing, conducted an election and received a favorable vote from the qualified electors relating to the levy of a special tax in Community Facilities District No. 2006-1 (hereinafter referred to as "District"), all as authorized pursuant to the terms and provisions of the "Mello-Roos Community Facilities Act of 1982"; being Chapter *2.5,* Part 1, Division 2, Title 5 of the Government Code of the State of California (the "Act"); and,

WHEREAS, this legislative body, by Ordinance No. 401 as authorized by Section 53340 of the Government Code of the State of California, has authorized the levy of a special tax to pay for costs and expenses related to said District, and this legislative body is desirous to establish the specific rate of the special tax to be collected for Fiscal Year 2022/23; and,

WHEREAS, the special taxes are in compliance with all laws pertaining to the Act and the levy of special taxes; the special taxes are levied without regard to property valuation, and the special taxes are in compliance with the provisions of Prop 218.

NOW THEREFORE, IT IS HEREBY RESOLVED AS FOLLOWS:

SECTION 1. That the above recitals each true and correct.

SECTION 2. That the specific rate and amount of the special tax to be collected

to pay for the costs and expenses for the next fiscal year (2022/23) for the referenced District are hereby determined and established as set forth in the attached, referenced and incorporated Exhibit “A”.

SECTION 3. That the rate as set forth above does not exceed the amount as previously authorized by Ordinance 401 of this legislative body, and is not in excess of that as previously approved by the qualified electors of the District.

SECTION 4. That the proceeds of the special tax shall be used as provided in Ordinance No. 401, including, but not limited to, the payment of, in whole or in part, the costs of the following:

A. Payment of costs and expenses of the operation, maintenance, repair and replacement of the downtown park facilities;
B. Payment of District administrative costs.
C. Cost of collecting and administering the special tax

The proceeds of the special taxes shall be used as set forth above, and shall not be used for any other purpose.

SECTION 5. The special tax shall be collected in the same manner as ordinary ad valorem property taxes are collected, and shall be subject to the same penalties and same procedure and sale in cases of any delinquency for ad valorem taxes, and the Tax Collector is hereby authorized to collect the special tax and to deduct reasonable administrative costs incurred in collecting said special tax.

SECTION 6. All monies above collected shall be paid into the Community Facilities District 2006-1 fund.

SECTION 7. The Auditor of the County is hereby directed to enter in the next County secured property tax roll on which taxes will become due, opposite each lot or parcel of land effected in a space marked “public improvements, special tax” or by any other suitable designation, the installment of the special tax, and for the exact rate and amount of said tax, and assessor’s parcel number (APN), reference is made to the attached Exhibit “A”.

SECTION 8. The County Auditor shall then, at the close of the tax collection period, promptly render to this City a detailed report showing the amount and/or amounts of such special tax installments, interest, penalties, and percentages so collected and from what property collected, and also provide a statement of any percentages retained for the expense of making any such collection.

PASSED, APPROVED, AND ADOPTED by the City Council of Clayton, California at a regular public meeting thereof held on June 21, 2022, by the following vote:

AYES:

NOES:

ABSTAIN:

ABSENT:

THE CITY COUNCIL OF CLAYTON, CA

_____
Peter Cloven, Mayor

ATTEST:

_____
Janet Calderon, City Clerk

Summary of EXHIBIT A
to Resolution ##-2022

CFD 2006-1 Downtown "The Grove" Park Operation and Maintenance
Special Tax

For Fiscal Year 2022/23 the assessor's parcel numbers and the special tax amounts are as set forth in the Community Facilities District No. 2006-1 (Downtown Park Operation and Maintenance Tax) FY 2022/23 Special Tax Roll is on file at the City Clerk's office, City Hall, 6000 Heritage Trail, Clayton, CA. and can be viewed Monday through Friday 9am to 5pm.

Due to the length of the report, it is summarized as follows:

For FY 2022/23 the following shall be levied:
Residential parcels, (single family, condo, and townhouse) shall have a rate of $23.54 per parcel.

Downtown Core Area shall have a rate of $317.58 per ¼ acre or fraction thereof.

Other Commercial Parcels shall have a rate of $139.23 per ¼ acre or fraction thereof.

Recreation Open Space parcels shall have a rate of $69.61 per ¼ acre or fraction thereof.

Multifamily residential parcels shall have a rate of $73.15 per ¼ acre or fraction thereof

Parcel size as shown on the most recent County tax and parcel records.

There are a total of 4110 parcels to be levied:
There are 4049 residential levies
There are 31 downtown core levies comprising 16 acres (or 77 ¼ unit acres)
There are 22 other commercial levies comprising 28 acres (or 124 ¼ unit acres)
There are 6 recreation levies comprising 31 acres (or 125 ¼ unit acres)
There are 2 multifamily levies comprising 8 acres (or 33 ¼ unit acres)

$95,313.46	***est. total revenue from residential***
$24,453.94	***est. total revenue from downtown core***
$17,265.12	***est. total revenue from other commercial***
$8,701.38	***est. total revenue from recreation and open space***
$2,414.20	***est. total revenue from multifamily***
$148,148.10	***est. revenue for FY 2022/23***

EXHIBIT A

City of Clayton
Community Facilities District No. 2006-1
Downtown Park Operation and Maintenance Tax
Fiscal Year 2022/23 Special Tax Roll

APN	Situs Address	Class	Maximum Special Tax	Non-Residential Levy	Residential Levy
118-031-030	KIRKER PASS RD	Commercial	$278.47	$278.46	$0.00
118-031-037	1508-1520 KIRKER PASS RD	Commercial	974.65	974.64	0.00
118-031-038	5421 CLAYTON RD	Commercial	417.71	417.70	0.00
118-031-049	5433-5437 CLAYTON RD	Commercial	2,784.73	2,784.72	0.00
118-031-051	5441-5443 CLAYTON RD	Commercial	556.94	556.94	0.00
118-031-052	5439 CLAYTON RD	Commercial	556.94	556.94	0.00
118-031-054	1578 KIRKER PASS RD	Commercial	2,088.55	2,088.54	0.00
118-031-056	5431 CLAYTON RD	Commercial	2,645.50	2,645.50	0.00
118-031-057	1536 KIRKER PASS RD	Commercial	417.71	417.70	0.00
118-101-025	5555 CLAYTON RD	Commercial	1,392.36	1,392.36	0.00
118-370-072	NO SITUS AVAILABLE	Commercial	139.23	139.22	0.00
118-423-017	MIWOK WAY	Commercial	139.23	139.22	0.00
118-510-014	BRANDYWINE PL	Commercial	835.42	835.42	0.00
118-550-040	KELLER RIDGE DR	Commercial	278.47	278.46	0.00
118-550-041	NO SITUS AVAILABLE	Commercial	139.23	139.22	0.00
118-560-018	6500 CENTER ST	Commercial	696.18	696.18	0.00
118-650-032	9010 ELK DR	Commercial	139.23	139.22	0.00
118-650-033	NO SITUS AVAILABLE	Commercial	278.47	278.46	0.00
118-650-034	NO SITUS AVAILABLE	Commercial	278.47	278.46	0.00
119-070-007	NO SITUS AVAILABLE	Commercial	974.65	974.64	0.00
119-400-003	6780 MARSH CREEK RD	Commercial	696.18	696.18	0.00
119-400-005	6760 MARSH CREEK RD	Commercial	556.94	556.94	0.00
118-560-006	6123 MAIN ST	Downtown Core	635.17	635.16	0.00
118-560-010	6005 MAIN ST	Downtown Core	2,223.11	2,223.10	0.00
118-560-011	CLAYTON RD	Downtown Core	1,270.35	1,270.34	0.00
118-560-021	6490 CLAYTON RD	Downtown Core	1,270.35	1,270.34	0.00
119-011-002	MAIN ST	Downtown Core	317.58	317.58	0.00
119-011-003	6055 MAIN ST	Downtown Core	952.76	952.76	0.00
119-012-001	6115 MAIN ST	Downtown Core	317.58	317.58	0.00
119-013-002	6026 MAIN ST	Downtown Core	317.58	317.58	0.00
119-013-003	6024-6026 MAIN ST	Downtown Core	317.58	317.58	0.00
119-013-004	6062 MAIN ST	Downtown Core	317.58	317.58	0.00
119-013-007	6000 MAIN ST	Downtown Core	317.58	317.58	0.00
119-013-008	1025 DIABLO ST	Downtown Core	317.58	317.58	0.00
119-013-009	1026 OAK ST	Downtown Core	317.58	317.58	0.00
119-014-004	6054 MAIN ST	Downtown Core	317.58	317.58	0.00
119-014-006	1028 DIABLO ST	Downtown Core	317.58	317.58	0.00
119-014-007	6078 MAIN ST	Downtown Core	635.17	635.16	0.00
119-014-008	6096 MAIN ST	Downtown Core	635.17	635.16	0.00
119-015-004	6104 MAIN ST	Downtown Core	317.58	317.58	0.00
119-015-007	MAIN ST	Downtown Core	1,587.93	1,587.92	0.00
119-016-008	CENTER ST	Downtown Core	317.58	317.58	0.00
119-017-003	CENTER ST	Downtown Core	635.17	635.16	0.00
119-017-004	6070 CENTER ST	Downtown Core	952.76	952.76	0.00
119-018-005	6110-6150 CENTER ST	Downtown Core	1,587.93	1,587.92	0.00
119-018-006	6160 CENTER ST	Downtown Core	635.17	635.16	0.00
119-021-063	6170 HIGH ST	Downtown Core	1,587.93	1,587.92	0.00

City of Clayton
Community Facilities District No. 2006-1
Downtown Park Operation and Maintenance Tax
Fiscal Year 2022/23 Special Tax Roll

APN	Situs Address	Class	Maximum Special Tax	Non-Residential Levy	Residential Levy
119-021-065	6191 HIGH ST	Downtown Core	952.76	952.76	0.00
119-050-009	1007 OAK ST	Downtown Core	317.58	317.58	0.00
119-050-034	1005 OAK ST	Downtown Core	635.17	635.16	0.00
119-620-059	MARSH CREEK RD	Downtown Core	317.58	317.58	0.00
119-620-060	MARSH CREEK RD	Downtown Core	2,540.70	2,540.70	0.00
119-620-061	6201 CENTER ST	Downtown Core	1,270.35	1,270.34	0.00
118-020-030	CLAYTON RD	Exempt	0.00	0.00	0.00
118-101-001	CLAYTON RD	Exempt	0.00	0.00	0.00
118-110-005	MORNINGSIDE DR	Exempt	0.00	0.00	0.00
118-164-064	TARA DR	Exempt	0.00	0.00	0.00
118-164-067	TARA CT	Exempt	0.00	0.00	0.00
118-164-068	OHARA CT	Exempt	0.00	0.00	0.00
118-164-069	HAVILAND PL	Exempt	0.00	0.00	0.00
118-164-070	OHARA CT	Exempt	0.00	0.00	0.00
118-164-071	OHARA CT	Exempt	0.00	0.00	0.00
118-164-072	SOUTHBROOK DR	Exempt	0.00	0.00	0.00
118-164-074	OHARA CT	Exempt	0.00	0.00	0.00
118-164-077	HAVILAND PL	Exempt	0.00	0.00	0.00
118-164-078	TARA DR	Exempt	0.00	0.00	0.00
118-164-079	TARA DR	Exempt	0.00	0.00	0.00
118-164-084	NO SITUS AVAILABLE	Exempt	0.00	0.00	0.00
118-164-087	OHARA CT	Exempt	0.00	0.00	0.00
118-164-088	OHARA CT	Exempt	0.00	0.00	0.00
118-164-089	OHARA CT	Exempt	0.00	0.00	0.00
118-164-090	OHARA CT	Exempt	0.00	0.00	0.00
118-212-011	NO SITUS AVAILABLE	Exempt	0.00	0.00	0.00
118-230-002	DIABLO CREEK PL	Exempt	0.00	0.00	0.00
118-310-027	N LYDIA LN	Exempt	0.00	0.00	0.00
118-310-028	N LYDIA LN	Exempt	0.00	0.00	0.00
118-310-029	ALEXANDER PL	Exempt	0.00	0.00	0.00
118-370-001	NO SITUS AVAILABLE	Exempt	0.00	0.00	0.00
118-370-006	6015-6125 CLAYTON RD	Exempt	0.00	0.00	0.00
118-370-041	6015-6125 CLAYTON RD	Exempt	0.00	0.00	0.00
118-370-048	INDIANHEAD WAY	Exempt	0.00	0.00	0.00
118-370-056	NO SITUS AVAILABLE	Exempt	0.00	0.00	0.00
118-370-070	NO SITUS AVAILABLE	Exempt	0.00	0.00	0.00
118-370-076	NO SITUS AVAILABLE	Exempt	0.00	0.00	0.00
118-370-077	FOREST HILL DR	Exempt	0.00	0.00	0.00
118-370-080	NO SITUS AVAILABLE	Exempt	0.00	0.00	0.00
118-370-083	OAKHURST DR	Exempt	0.00	0.00	0.00
118-370-084	NO SITUS AVAILABLE	Exempt	0.00	0.00	0.00
118-370-085	NO SITUS AVAILABLE	Exempt	0.00	0.00	0.00
118-370-087	OAKHURST DR	Exempt	0.00	0.00	0.00
118-370-088	NO SITUS AVAILABLE	Exempt	0.00	0.00	0.00
118-370-089	NO SITUS AVAILABLE	Exempt	0.00	0.00	0.00
118-370-090	KELLER RIDGE DR	Exempt	0.00	0.00	0.00
118-370-103	KELLER RIDGE DR	Exempt	0.00	0.00	0.00

City of Clayton
Community Facilities District No. 2006-1
Downtown Park Operation and Maintenance Tax
Fiscal Year 2022/23 Special Tax Roll

APN	Situs Address	Class	Maximum Special Tax	Non-Residential Levy	Residential Levy
118-370-104	EAGLE PEAK AVE	Exempt	0.00	0.00	0.00
118-370-114	NO SITUS AVAILABLE	Exempt	0.00	0.00	0.00
118-370-115	NO SITUS AVAILABLE	Exempt	0.00	0.00	0.00
118-370-118	PEACOCK CREEK DR	Exempt	0.00	0.00	0.00
118-370-119	KELLER RIDGE DR	Exempt	0.00	0.00	0.00
118-370-120	KELLER RIDGE DR	Exempt	0.00	0.00	0.00
118-370-121	NO SITUS AVAILABLE	Exempt	0.00	0.00	0.00
118-401-043	TULE CT	Exempt	0.00	0.00	0.00
118-401-044	CHUPCAN PL	Exempt	0.00	0.00	0.00
118-402-069	SACLAN TERRACE PL	Exempt	0.00	0.00	0.00
118-402-070	ROUND HOUSE PL	Exempt	0.00	0.00	0.00
118-402-071	JALALON PL	Exempt	0.00	0.00	0.00
118-402-073	NO SITUS AVAILABLE	Exempt	0.00	0.00	0.00
118-402-074	NO SITUS AVAILABLE	Exempt	0.00	0.00	0.00
118-402-075	SACLAN TERRACE PL	Exempt	0.00	0.00	0.00
118-402-076	SACLAN TERRACE PL	Exempt	0.00	0.00	0.00
118-402-077	SACLAN TERRACE PL	Exempt	0.00	0.00	0.00
118-402-079	SACLAN TERRACE PL	Exempt	0.00	0.00	0.00
118-410-119	NO SITUS AVAILABLE	Exempt	0.00	0.00	0.00
118-460-119	NO SITUS AVAILABLE	Exempt	0.00	0.00	0.00
118-460-120	NO SITUS AVAILABLE	Exempt	0.00	0.00	0.00
118-470-058	INDIANHEAD WAY	Exempt	0.00	0.00	0.00
118-470-060	NO SITUS AVAILABLE	Exempt	0.00	0.00	0.00
118-470-061	NO SITUS AVAILABLE	Exempt	0.00	0.00	0.00
118-470-116	1006 FEATHER CIR	Exempt	0.00	0.00	0.00
118-470-117	FEATHER CIR	Exempt	0.00	0.00	0.00
118-490-026	NO SITUS AVAILABLE	Exempt	0.00	0.00	0.00
118-520-001	MARSH CREEK RD	Exempt	0.00	0.00	0.00
118-520-002	MARSH CREEK RD	Exempt	0.00	0.00	0.00
118-520-003	MARSH CREEK RD	Exempt	0.00	0.00	0.00
118-520-004	MARSH CREEK RD	Exempt	0.00	0.00	0.00
118-520-006	MARSH CREEK RD	Exempt	0.00	0.00	0.00
118-520-008	MARSH CREEK RD	Exempt	0.00	0.00	0.00
118-520-009	MARSH CREEK RD	Exempt	0.00	0.00	0.00
118-520-013	300 DIABLO VIEW LN	Exempt	0.00	0.00	0.00
118-520-014	MARSH CREEK RD	Exempt	0.00	0.00	0.00
118-530-053	NO SITUS AVAILABLE	Exempt	0.00	0.00	0.00
118-530-054	NO SITUS AVAILABLE	Exempt	0.00	0.00	0.00
118-530-057	NO SITUS AVAILABLE	Exempt	0.00	0.00	0.00
118-540-066	NO SITUS AVAILABLE	Exempt	0.00	0.00	0.00
118-550-039	NO SITUS AVAILABLE	Exempt	0.00	0.00	0.00
118-560-009	CLAYTON RD	Exempt	0.00	0.00	0.00
118-580-036	NO SITUS AVAILABLE	Exempt	0.00	0.00	0.00
118-590-003	NO SITUS AVAILABLE	Exempt	0.00	0.00	0.00
118-590-008	NO SITUS AVAILABLE	Exempt	0.00	0.00	0.00
118-590-013	NO SITUS AVAILABLE	Exempt	0.00	0.00	0.00
118-590-014	NO SITUS AVAILABLE	Exempt	0.00	0.00	0.00

City of Clayton
Community Facilities District No. 2006-1
Downtown Park Operation and Maintenance Tax
Fiscal Year 2022/23 Special Tax Roll

APN	Situs Address	Class	Maximum Special Tax	Non-Residential Levy	Residential Levy
118-590-019	NO SITUS AVAILABLE	Exempt	0.00	0.00	0.00
118-590-020	NO SITUS AVAILABLE	Exempt	0.00	0.00	0.00
118-590-021	NO SITUS AVAILABLE	Exempt	0.00	0.00	0.00
118-590-026	NO SITUS AVAILABLE	Exempt	0.00	0.00	0.00
118-590-031	KELLER RIDGE DR	Exempt	0.00	0.00	0.00
118-600-005	NO SITUS AVAILABLE	Exempt	0.00	0.00	0.00
118-600-010	NO SITUS AVAILABLE	Exempt	0.00	0.00	0.00
118-600-015	NO SITUS AVAILABLE	Exempt	0.00	0.00	0.00
118-600-020	NO SITUS AVAILABLE	Exempt	0.00	0.00	0.00
118-600-025	NO SITUS AVAILABLE	Exempt	0.00	0.00	0.00
118-600-030	NO SITUS AVAILABLE	Exempt	0.00	0.00	0.00
118-600-035	NO SITUS AVAILABLE	Exempt	0.00	0.00	0.00
118-600-040	NO SITUS AVAILABLE	Exempt	0.00	0.00	0.00
118-600-041	NO SITUS AVAILABLE	Exempt	0.00	0.00	0.00
118-600-042	4600 KELLER RIDGE DR	Exempt	0.00	0.00	0.00
118-610-005	NO SITUS AVAILABLE	Exempt	0.00	0.00	0.00
118-610-010	NO SITUS AVAILABLE	Exempt	0.00	0.00	0.00
118-610-011	NO SITUS AVAILABLE	Exempt	0.00	0.00	0.00
118-610-016	NO SITUS AVAILABLE	Exempt	0.00	0.00	0.00
118-610-032	COYOTE CIR	Exempt	0.00	0.00	0.00
118-610-033	COYOTE CIR	Exempt	0.00	0.00	0.00
118-610-034	COYOTE CIR	Exempt	0.00	0.00	0.00
118-620-063	GOLDEN EAGLE PL	Exempt	0.00	0.00	0.00
118-620-064	GOLDEN EAGLE PL	Exempt	0.00	0.00	0.00
118-640-049	ACORN DR	Exempt	0.00	0.00	0.00
118-660-005	NO SITUS AVAILABLE	Exempt	0.00	0.00	0.00
118-660-010	NO SITUS AVAILABLE	Exempt	0.00	0.00	0.00
118-660-017	NO SITUS AVAILABLE	Exempt	0.00	0.00	0.00
118-660-023	NO SITUS AVAILABLE	Exempt	0.00	0.00	0.00
118-660-028	NO SITUS AVAILABLE	Exempt	0.00	0.00	0.00
118-660-033	NO SITUS AVAILABLE	Exempt	0.00	0.00	0.00
118-660-040	NO SITUS AVAILABLE	Exempt	0.00	0.00	0.00
118-660-045	NO SITUS AVAILABLE	Exempt	0.00	0.00	0.00
118-660-046	NO SITUS AVAILABLE	Exempt	0.00	0.00	0.00
118-660-051	NO SITUS AVAILABLE	Exempt	0.00	0.00	0.00
118-660-056	NO SITUS AVAILABLE	Exempt	0.00	0.00	0.00
118-660-061	NO SITUS AVAILABLE	Exempt	0.00	0.00	0.00
118-660-066	NO SITUS AVAILABLE	Exempt	0.00	0.00	0.00
118-660-083	COYOTE CIR	Exempt	0.00	0.00	0.00
118-660-084	COYOTE CIR	Exempt	0.00	0.00	0.00
118-660-085	COYOTE CIR	Exempt	0.00	0.00	0.00
118-660-086	COYOTE CIR	Exempt	0.00	0.00	0.00
118-660-087	COYOTE CIR	Exempt	0.00	0.00	0.00
118-660-088	COYOTE CIR	Exempt	0.00	0.00	0.00
118-690-034	CLAYTON RD	Exempt	0.00	0.00	0.00
118-690-035	CENTER ST	Exempt	0.00	0.00	0.00
118-690-036	CENTER ST	Exempt	0.00	0.00	0.00

City of Clayton
Community Facilities District No. 2006-1
Downtown Park Operation and Maintenance Tax
Fiscal Year 2022/23 Special Tax Roll

APN	Situs Address	Class	Maximum Special Tax	Non-Residential Levy	Residential Levy
119-016-009	1015 DIABLO ST	Exempt	0.00	0.00	0.00
119-050-008	CENTER ST	Exempt	0.00	0.00	0.00
119-060-002	OAK ST	Exempt	0.00	0.00	0.00
119-060-003	1037 OAK ST	Exempt	0.00	0.00	0.00
119-060-004	OAK ST	Exempt	0.00	0.00	0.00
119-060-005	OAK ST	Exempt	0.00	0.00	0.00
119-060-006	OAK ST	Exempt	0.00	0.00	0.00
119-060-008	5880 PINE HOLLOW RD	Exempt	0.00	0.00	0.00
119-141-001	MOUNTAIRE PKWY	Exempt	0.00	0.00	0.00
119-143-001	MOUNTAIRE PKWY	Exempt	0.00	0.00	0.00
119-144-001	MOUNTAIRE PKWY	Exempt	0.00	0.00	0.00
119-152-024	MOUNTAIRE CIR	Exempt	0.00	0.00	0.00
119-160-001	MOUNTAIRE CIR	Exempt	0.00	0.00	0.00
119-160-002	NO SITUS AVAILABLE	Exempt	0.00	0.00	0.00
119-171-011	MT HAMILTON CT	Exempt	0.00	0.00	0.00
119-212-039	NO SITUS AVAILABLE	Exempt	0.00	0.00	0.00
119-231-013	30 MT WILSON WAY	Exempt	0.00	0.00	0.00
119-232-001	NO SITUS AVAILABLE	Exempt	0.00	0.00	0.00
119-232-050	NO SITUS AVAILABLE	Exempt	0.00	0.00	0.00
119-232-051	LONG CREEK CIR	Exempt	0.00	0.00	0.00
119-241-001	NO SITUS AVAILABLE	Exempt	0.00	0.00	0.00
119-241-016	DONNER CREEK CT	Exempt	0.00	0.00	0.00
119-242-036	NO SITUS AVAILABLE	Exempt	0.00	0.00	0.00
119-242-037	NO SITUS AVAILABLE	Exempt	0.00	0.00	0.00
119-242-038	CLARK CREEK CIR	Exempt	0.00	0.00	0.00
119-262-020	WEATHERLY DR	Exempt	0.00	0.00	0.00
119-274-005	REGENCY DR	Exempt	0.00	0.00	0.00
119-281-024	MARSH CREEK RD	Exempt	0.00	0.00	0.00
119-283-001	REGENCY DR	Exempt	0.00	0.00	0.00
119-290-031	NO SITUS AVAILABLE	Exempt	0.00	0.00	0.00
119-301-024	MT DELL DR	Exempt	0.00	0.00	0.00
119-302-001	MT DELL DR	Exempt	0.00	0.00	0.00
119-311-020	MT ETNA DR	Exempt	0.00	0.00	0.00
119-312-001	MT ETNA DR	Exempt	0.00	0.00	0.00
119-321-017	EL PORTAL DR	Exempt	0.00	0.00	0.00
119-340-001	REGENCY DR	Exempt	0.00	0.00	0.00
119-352-021	REGENCY DR	Exempt	0.00	0.00	0.00
119-381-001	MT WHITNEY WAY	Exempt	0.00	0.00	0.00
119-383-001	MT WHITNEY WAY	Exempt	0.00	0.00	0.00
119-412-019	NO SITUS AVAILABLE	Exempt	0.00	0.00	0.00
119-412-036	NO SITUS AVAILABLE	Exempt	0.00	0.00	0.00
119-431-020	MT SEQUOIA PL	Exempt	0.00	0.00	0.00
119-452-011	EL MOLINO DR	Exempt	0.00	0.00	0.00
119-462-014	BLOCHING CIR	Exempt	0.00	0.00	0.00
119-471-001	EL MOLINO DR	Exempt	0.00	0.00	0.00
119-472-014	MARSH CREEK RD	Exempt	0.00	0.00	0.00
119-480-001	BIGELOW ST	Exempt	0.00	0.00	0.00

City of Clayton
Community Facilities District No. 2006-1
Downtown Park Operation and Maintenance Tax
Fiscal Year 2022/23 Special Tax Roll

APN	Situs Address	Class	Maximum Special Tax	Non-Residential Levy	Residential Levy
119-480-015	MARSH CREEK RD	Exempt	0.00	0.00	0.00
119-490-053	MT OLIVET PL	Exempt	0.00	0.00	0.00
119-510-019	MT SIERRA PL	Exempt	0.00	0.00	0.00
119-520-001	MOUNTAIRE PKWY	Exempt	0.00	0.00	0.00
119-542-025	SYLVANER CT	Exempt	0.00	0.00	0.00
119-553-005	ZINFANDEL CIR	Exempt	0.00	0.00	0.00
119-573-016	CENTER ST	Exempt	0.00	0.00	0.00
119-581-014	NO SITUS AVAILABLE	Exempt	0.00	0.00	0.00
119-591-017	GRENACHE CIR	Exempt	0.00	0.00	0.00
119-620-055	STRANAHAN CIR	Exempt	0.00	0.00	0.00
119-620-056	MARSH CREEK RD	Exempt	0.00	0.00	0.00
119-620-057	STRANAHAN CIR	Exempt	0.00	0.00	0.00
119-620-058	201 STRANAHAN CIR	Exempt	0.00	0.00	0.00
118-031-055	1730-1740 KIRKER PASS RD	Multi-Residential	512.10	0.00	512.10
118-560-020	6401 CENTER ST	Multi-Residential	1,902.11	0.00	1,902.10
118-370-017	NO SITUS AVAILABLE	Recreational Space	1,392.23	1,392.22	0.00
118-370-073	NO SITUS AVAILABLE	Recreational Space	765.72	765.72	0.00
118-370-074	1001 PEACOCK CREEK DR	Recreational Space	1,740.28	1,740.28	0.00
118-370-075	1001 PEACOCK CREEK DR	Recreational Space	1,740.28	1,740.28	0.00
118-370-086	CLAYTON RD	Recreational Space	1,670.67	1,670.66	0.00
119-630-011	PETAR CT	Recreational Space	1,392.23	1,392.22	0.00
078-020-019	1102 OAKWOOD CIR	Residential	23.54	0.00	23.54
078-020-020	1104 OAKWOOD CIR	Residential	23.54	0.00	23.54
078-020-021	1106 OAKWOOD CIR	Residential	23.54	0.00	23.54
078-020-022	1108 OAKWOOD CIR	Residential	23.54	0.00	23.54
078-020-023	1110 OAKWOOD CIR	Residential	23.54	0.00	23.54
078-020-026	1116 OAKWOOD CIR	Residential	23.54	0.00	23.54
078-020-027	1118 OAKWOOD CIR	Residential	23.54	0.00	23.54
078-020-028	1120 OAKWOOD CIR	Residential	23.54	0.00	23.54
078-020-029	1101 OAKWOOD CIR	Residential	23.54	0.00	23.54
078-020-030	1103 OAKWOOD CIR	Residential	23.54	0.00	23.54
078-020-031	1105 OAKWOOD CIR	Residential	23.54	0.00	23.54
078-020-032	1109 OAKWOOD CIR	Residential	23.54	0.00	23.54
078-020-033	1115 OAKWOOD CIR	Residential	23.54	0.00	23.54
078-020-034	1119 OAKWOOD CIR	Residential	23.54	0.00	23.54
078-020-040	8140 MARSH CREEK RD	Residential	23.54	0.00	23.54
078-020-041	8106 MARSH CREEK RD	Residential	23.54	0.00	23.54
078-020-042	8114 MARSH CREEK RD	Residential	23.54	0.00	23.54
078-020-043	1112 OAKWOOD CIR	Residential	23.54	0.00	23.54
078-020-044	1114 OAKWOOD CIR	Residential	23.54	0.00	23.54
078-020-045	MARSH CREEK RD	Residential	23.54	0.00	23.54
078-020-046	8120-8130 MARSH CREEK RD	Residential	23.54	0.00	23.54
118-020-029	5701 CLAYTON RD	Residential	23.54	0.00	23.54
118-031-012	5484 TARA DR	Residential	23.54	0.00	23.54
118-061-001	1554 N MITCHELL CANYON RD	Residential	23.54	0.00	23.54
118-061-002	1548 N MITCHELL CANYON RD	Residential	23.54	0.00	23.54
118-061-003	1542 N MITCHELL CANYON RD	Residential	23.54	0.00	23.54

City of Clayton
Community Facilities District No. 2006-1
Downtown Park Operation and Maintenance Tax
Fiscal Year 2022/23 Special Tax Roll

APN	Situs Address	Class	Maximum Special Tax	Non-Residential Levy	Residential Levy
118-061-004	1536 N MITCHELL CANYON RD	Residential	23.54	0.00	23.54
118-061-005	5901 WALLACE DR	Residential	23.54	0.00	23.54
118-061-006	5907 WALLACE DR	Residential	23.54	0.00	23.54
118-061-007	5915 WALLACE DR	Residential	23.54	0.00	23.54
118-062-001	5900 WALLACE DR	Residential	23.54	0.00	23.54
118-062-002	1512 N MITCHELL CANYON RD	Residential	23.54	0.00	23.54
118-062-003	1506 N MITCHELL CANYON RD	Residential	23.54	0.00	23.54
118-062-004	1500 N MITCHELL CANYON RD	Residential	23.54	0.00	23.54
118-062-009	1498 N MITCHELL CANYON RD	Residential	23.54	0.00	23.54
118-062-010	5855 CLAYTON RD	Residential	23.54	0.00	23.54
118-062-011	5859 CLAYTON RD	Residential	23.54	0.00	23.54
118-063-002	1507 N MITCHELL CANYON RD	Residential	23.54	0.00	23.54
118-063-003	1513 N MITCHELL CANYON RD	Residential	23.54	0.00	23.54
118-063-004	1519 N MITCHELL CANYON RD	Residential	23.54	0.00	23.54
118-063-005	1525 N MITCHELL CANYON RD	Residential	23.54	0.00	23.54
118-063-006	1531 N MITCHELL CANYON RD	Residential	23.54	0.00	23.54
118-063-007	1537 N MITCHELL CANYON RD	Residential	23.54	0.00	23.54
118-063-008	1543 N MITCHELL CANYON RD	Residential	23.54	0.00	23.54
118-063-009	1501 N MITCHELL CANYON RD	Residential	23.54	0.00	23.54
118-064-001	5891 CAULFIELD DR	Residential	23.54	0.00	23.54
118-064-002	1555 N MITCHELL CANYON RD	Residential	23.54	0.00	23.54
118-071-001	9 EASTBROOK CT	Residential	23.54	0.00	23.54
118-071-002	17 EASTBROOK CT	Residential	23.54	0.00	23.54
118-071-003	23 EASTBROOK CT	Residential	23.54	0.00	23.54
118-071-004	29 EASTBROOK CT	Residential	23.54	0.00	23.54
118-071-005	35 EASTBROOK CT	Residential	23.54	0.00	23.54
118-071-006	41 EASTBROOK CT	Residential	23.54	0.00	23.54
118-071-007	47 EASTBROOK CT	Residential	23.54	0.00	23.54
118-071-008	48 EASTBROOK CT	Residential	23.54	0.00	23.54
118-071-009	42 EASTBROOK CT	Residential	23.54	0.00	23.54
118-071-010	36 EASTBROOK CT	Residential	23.54	0.00	23.54
118-071-011	30 EASTBROOK CT	Residential	23.54	0.00	23.54
118-071-012	24 EASTBROOK CT	Residential	23.54	0.00	23.54
118-071-013	18 EASTBROOK CT	Residential	23.54	0.00	23.54
118-071-014	5586 SOUTHBROOK DR	Residential	23.54	0.00	23.54
118-071-015	1530 N EL CAMINO DR	Residential	23.54	0.00	23.54
118-071-016	1524 N EL CAMINO DR	Residential	23.54	0.00	23.54
118-071-017	1518 N EL CAMINO DR	Residential	23.54	0.00	23.54
118-071-018	1512 N EL CAMINO DR	Residential	23.54	0.00	23.54
118-071-019	1506 N EL CAMINO DR	Residential	23.54	0.00	23.54
118-071-020	1500 N EL CAMINO DR	Residential	23.54	0.00	23.54
118-072-001	1501 N EL CAMINO DR	Residential	23.54	0.00	23.54
118-072-002	1509 N EL CAMINO DR	Residential	23.54	0.00	23.54
118-072-003	1515 N EL CAMINO DR	Residential	23.54	0.00	23.54
118-072-004	1523 N EL CAMINO DR	Residential	23.54	0.00	23.54
118-072-005	5574 SOUTHBROOK DR	Residential	23.54	0.00	23.54
118-072-006	5566 SOUTHBROOK DR	Residential	23.54	0.00	23.54

City of Clayton
Community Facilities District No. 2006-1
Downtown Park Operation and Maintenance Tax
Fiscal Year 2022/23 Special Tax Roll

APN	Situs Address	Class	Maximum Special Tax	Non-Residential Levy	Residential Levy
118-072-007	5560 SOUTHBROOK DR	Residential	23.54	0.00	23.54
118-072-008	19 WESTBROOK CT	Residential	23.54	0.00	23.54
118-072-009	25 WESTBROOK CT	Residential	23.54	0.00	23.54
118-072-010	33 WESTBROOK CT	Residential	23.54	0.00	23.54
118-072-011	39 WESTBROOK CT	Residential	23.54	0.00	23.54
118-072-012	34 WESTBROOK CT	Residential	23.54	0.00	23.54
118-072-013	28 WESTBROOK CT	Residential	23.54	0.00	23.54
118-072-014	22 WESTBROOK CT	Residential	23.54	0.00	23.54
118-072-015	16 WESTBROOK CT	Residential	23.54	0.00	23.54
118-072-016	5550 SOUTHBROOK DR	Residential	23.54	0.00	23.54
118-073-001	5545 SOUTHBROOK DR	Residential	23.54	0.00	23.54
118-073-002	5551 SOUTHBROOK DR	Residential	23.54	0.00	23.54
118-073-003	5555 SOUTHBROOK DR	Residential	23.54	0.00	23.54
118-073-004	5563 SOUTHBROOK DR	Residential	23.54	0.00	23.54
118-073-005	5569 SOUTHBROOK DR	Residential	23.54	0.00	23.54
118-073-006	5575 SOUTHBROOK DR	Residential	23.54	0.00	23.54
118-074-001	1542 N EL CAMINO DR	Residential	23.54	0.00	23.54
118-074-002	5587 SOUTHBROOK DR	Residential	23.54	0.00	23.54
118-074-003	5593 SOUTHBROOK DR	Residential	23.54	0.00	23.54
118-074-004	5599 SOUTHBROOK DR	Residential	23.54	0.00	23.54
118-081-001	1561 N MITCHELL CANYON RD	Residential	23.54	0.00	23.54
118-081-002	1567 N MITCHELL CANYON RD	Residential	23.54	0.00	23.54
118-081-003	1573 N MITCHELL CANYON RD	Residential	23.54	0.00	23.54
118-081-004	1579 N MITCHELL CANYON RD	Residential	23.54	0.00	23.54
118-081-005	1585 N MITCHELL CANYON RD	Residential	23.54	0.00	23.54
118-081-006	1591 N MITCHELL CANYON RD	Residential	23.54	0.00	23.54
118-082-001	1588 N MITCHELL CANYON RD	Residential	23.54	0.00	23.54
118-082-002	1582 N MITCHELL CANYON RD	Residential	23.54	0.00	23.54
118-082-003	1576 N MITCHELL CANYON RD	Residential	23.54	0.00	23.54
118-082-004	5903 CARDINET DR	Residential	23.54	0.00	23.54
118-082-005	5909 CARDINET DR	Residential	23.54	0.00	23.54
118-082-006	5917 CARDINET DR	Residential	23.54	0.00	23.54
118-082-007	5923 CARDINET DR	Residential	23.54	0.00	23.54
118-082-008	5929 CARDINET DR	Residential	23.54	0.00	23.54
118-082-009	5935 CARDINET DR	Residential	23.54	0.00	23.54
118-082-010	5941 CARDINET DR	Residential	23.54	0.00	23.54
118-082-011	5947 CARDINET DR	Residential	23.54	0.00	23.54
118-082-012	5953 CARDINET DR	Residential	23.54	0.00	23.54
118-082-013	5959 CARDINET DR	Residential	23.54	0.00	23.54
118-082-014	5965 CARDINET DR	Residential	23.54	0.00	23.54
118-082-015	5971 CARDINET DR	Residential	23.54	0.00	23.54
118-083-001	5968 CARDINET DR	Residential	23.54	0.00	23.54
118-083-002	5962 CARDINET DR	Residential	23.54	0.00	23.54
118-083-003	5956 CARDINET DR	Residential	23.54	0.00	23.54
118-083-004	5950 CARDINET DR	Residential	23.54	0.00	23.54
118-083-005	5944 CARDINET DR	Residential	23.54	0.00	23.54
118-083-006	5938 CARDINET DR	Residential	23.54	0.00	23.54

City of Clayton
Community Facilities District No. 2006-1
Downtown Park Operation and Maintenance Tax
Fiscal Year 2022/23 Special Tax Roll

APN	Situs Address	Class	Maximum Special Tax	Non-Residential Levy	Residential Levy
118-083-007	5932 CARDINET DR	Residential	23.54	0.00	23.54
118-083-008	5926 CARDINET DR	Residential	23.54	0.00	23.54
118-083-009	5904 CARDINET DR	Residential	23.54	0.00	23.54
118-091-001	5922 WALLACE DR	Residential	23.54	0.00	23.54
118-091-002	5930 WALLACE DR	Residential	23.54	0.00	23.54
118-091-003	5938 WALLACE DR	Residential	23.54	0.00	23.54
118-091-004	5946 WALLACE DR	Residential	23.54	0.00	23.54
118-091-005	5954 WALLACE DR	Residential	23.54	0.00	23.54
118-091-006	5962 WALLACE DR	Residential	23.54	0.00	23.54
118-091-007	5970 WALLACE DR	Residential	23.54	0.00	23.54
118-091-008	5978 WALLACE DR	Residential	23.54	0.00	23.54
118-091-009	5988 WALLACE DR	Residential	23.54	0.00	23.54
118-091-010	6000 CARDINET DR	Residential	23.54	0.00	23.54
118-092-001	6001 CARDINET DR	Residential	23.54	0.00	23.54
118-092-002	5995 CARDINET DR	Residential	23.54	0.00	23.54
118-092-003	5987 CARDINET DR	Residential	23.54	0.00	23.54
118-092-004	5983 CARDINET DR	Residential	23.54	0.00	23.54
118-092-005	5977 CARDINET DR	Residential	23.54	0.00	23.54
118-093-001	5974 CARDINET DR	Residential	23.54	0.00	23.54
118-093-002	5980 CARDINET DR	Residential	23.54	0.00	23.54
118-093-003	5986 CARDINET DR	Residential	23.54	0.00	23.54
118-093-004	5979 WALLACE DR	Residential	23.54	0.00	23.54
118-093-005	5965 WALLACE DR	Residential	23.54	0.00	23.54
118-093-006	5943 WALLACE DR	Residential	23.54	0.00	23.54
118-093-007	5931 WALLACE DR	Residential	23.54	0.00	23.54
118-093-008	5923 WALLACE DR	Residential	23.54	0.00	23.54
118-101-003	33 MARQUETTE CT	Residential	23.54	0.00	23.54
118-101-004	37 MARQUETTE CT	Residential	23.54	0.00	23.54
118-101-005	3 XAVIER PL	Residential	23.54	0.00	23.54
118-101-006	7 XAVIER PL	Residential	23.54	0.00	23.54
118-101-007	11 XAVIER PL	Residential	23.54	0.00	23.54
118-101-008	12 XAVIER PL	Residential	23.54	0.00	23.54
118-101-009	8 XAVIER PL	Residential	23.54	0.00	23.54
118-101-010	55 MARQUETTE CT	Residential	23.54	0.00	23.54
118-101-011	63 MARQUETTE CT	Residential	23.54	0.00	23.54
118-101-012	67 MARQUETTE CT	Residential	23.54	0.00	23.54
118-101-013	66 MARQUETTE CT	Residential	23.54	0.00	23.54
118-101-014	60 MARQUETTE CT	Residential	23.54	0.00	23.54
118-101-015	54 MARQUETTE CT	Residential	23.54	0.00	23.54
118-101-016	48 MARQUETTE CT	Residential	23.54	0.00	23.54
118-101-017	42 MARQUETTE CT	Residential	23.54	0.00	23.54
118-101-018	36 MARQUETTE CT	Residential	23.54	0.00	23.54
118-101-019	30 MARQUETTE CT	Residential	23.54	0.00	23.54
118-101-020	5518 SOUTHBROOK DR	Residential	23.54	0.00	23.54
118-101-021	5510 SOUTHBROOK DR	Residential	23.54	0.00	23.54
118-101-023	5540 SOUTHBROOK DR	Residential	23.54	0.00	23.54
118-101-024	5544 SOUTHBROOK DR	Residential	23.54	0.00	23.54

City of Clayton
Community Facilities District No. 2006-1
Downtown Park Operation and Maintenance Tax
Fiscal Year 2022/23 Special Tax Roll

APN	Situs Address	Class	Maximum Special Tax	Non-Residential Levy	Residential Levy
118-102-001	5509 SOUTHBROOK DR	Residential	23.54	0.00	23.54
118-102-002	5511 SOUTHBROOK DR	Residential	23.54	0.00	23.54
118-102-003	5523 SOUTHBROOK DR	Residential	23.54	0.00	23.54
118-102-005	5533 SOUTHBROOK DR	Residential	23.54	0.00	23.54
118-102-006	5539 SOUTHBROOK DR	Residential	23.54	0.00	23.54
118-102-008	5513 SOUTHBROOK DR	Residential	23.54	0.00	23.54
118-102-009	5515 SOUTHBROOK DR	Residential	23.54	0.00	23.54
118-102-010	5527 SOUTHBROOK DR	Residential	23.54	0.00	23.54
118-102-011	5521 SOUTHBROOK DR	Residential	23.54	0.00	23.54
118-110-001	5565 MORNINGSIDE DR	Residential	23.54	0.00	23.54
118-110-002	5567 MORNINGSIDE DR	Residential	23.54	0.00	23.54
118-110-004	5577 MORNINGSIDE DR	Residential	23.54	0.00	23.54
118-110-006	5589 MORNINGSIDE DR	Residential	23.54	0.00	23.54
118-110-007	5597 MORNINGSIDE DR	Residential	23.54	0.00	23.54
118-110-008	5599 MORNINGSIDE DR	Residential	23.54	0.00	23.54
118-110-009	5569 MORNINGSIDE DR	Residential	23.54	0.00	23.54
118-110-010	5571 MORNINGSIDE DR	Residential	23.54	0.00	23.54
118-110-011	5569 MORNINGSIDE DR	Residential	23.54	0.00	23.54
118-163-001	1500 HAVILAND CT	Residential	23.54	0.00	23.54
118-163-002	1504 HAVILAND CT	Residential	23.54	0.00	23.54
118-163-003	1508 HAVILAND CT	Residential	23.54	0.00	23.54
118-164-001	1509 HAVILAND CT	Residential	23.54	0.00	23.54
118-164-002	1505 HAVILAND CT	Residential	23.54	0.00	23.54
118-164-003	1501 HAVILAND CT	Residential	23.54	0.00	23.54
118-164-004	5471 TARA DR	Residential	23.54	0.00	23.54
118-164-005	1500 TARA CT	Residential	23.54	0.00	23.54
118-164-006	1501 TARA CT	Residential	23.54	0.00	23.54
118-164-007	1505 TARA CT	Residential	23.54	0.00	23.54
118-164-008	1509 TARA CT	Residential	23.54	0.00	23.54
118-164-009	1515 TARA CT	Residential	23.54	0.00	23.54
118-164-010	1519 TARA CT	Residential	23.54	0.00	23.54
118-164-011	1523 TARA CT	Residential	23.54	0.00	23.54
118-164-012	1527 TARA CT	Residential	23.54	0.00	23.54
118-164-013	5472 TARA DR	Residential	23.54	0.00	23.54
118-164-014	5474 TARA DR	Residential	23.54	0.00	23.54
118-164-015	5476 TARA DR	Residential	23.54	0.00	23.54
118-164-016	5478 TARA DR	Residential	23.54	0.00	23.54
118-164-017	5480 TARA DR	Residential	23.54	0.00	23.54
118-164-018	1501 OHARA CT	Residential	23.54	0.00	23.54
118-164-019	1505 OHARA CT	Residential	23.54	0.00	23.54
118-164-020	1509 OHARA CT	Residential	23.54	0.00	23.54
118-164-021	1515 OHARA CT	Residential	23.54	0.00	23.54
118-164-022	1519 OHARA CT	Residential	23.54	0.00	23.54
118-164-023	1523 OHARA CT	Residential	23.54	0.00	23.54
118-164-024	1527 OHARA CT	Residential	23.54	0.00	23.54
118-164-025	1531 OHARA CT	Residential	23.54	0.00	23.54
118-164-026	1535 OHARA CT	Residential	23.54	0.00	23.54

City of Clayton
Community Facilities District No. 2006-1
Downtown Park Operation and Maintenance Tax
Fiscal Year 2022/23 Special Tax Roll

APN	Situs Address	Class	Maximum Special Tax	Non-Residential Levy	Residential Levy
118-164-027	1539 OHARA CT	Residential	23.54	0.00	23.54
118-164-028	1543 OHARA CT	Residential	23.54	0.00	23.54
118-164-029	1547 OHARA CT	Residential	23.54	0.00	23.54
118-164-030	1551 OHARA CT	Residential	23.54	0.00	23.54
118-164-031	1555 OHARA CT	Residential	23.54	0.00	23.54
118-164-032	1559 OHARA CT	Residential	23.54	0.00	23.54
118-164-033	1563 OHARA CT	Residential	23.54	0.00	23.54
118-164-034	1562 OHARA CT	Residential	23.54	0.00	23.54
118-164-035	1558 OHARA CT	Residential	23.54	0.00	23.54
118-164-036	1554 OHARA CT	Residential	23.54	0.00	23.54
118-164-037	1550 OHARA CT	Residential	23.54	0.00	23.54
118-164-038	1546 OHARA CT	Residential	23.54	0.00	23.54
118-164-039	1542 OHARA CT	Residential	23.54	0.00	23.54
118-164-040	1538 OHARA CT	Residential	23.54	0.00	23.54
118-164-041	1514 OHARA CT	Residential	23.54	0.00	23.54
118-164-042	1510 OHARA CT	Residential	23.54	0.00	23.54
118-164-043	1506 OHARA CT	Residential	23.54	0.00	23.54
118-164-045	1529 HAVILAND PL	Residential	23.54	0.00	23.54
118-164-046	1533 HAVILAND PL	Residential	23.54	0.00	23.54
118-164-047	1537 HAVILAND PL	Residential	23.54	0.00	23.54
118-164-048	1541 HAVILAND PL	Residential	23.54	0.00	23.54
118-164-049	1545 HAVILAND PL	Residential	23.54	0.00	23.54
118-164-050	1549 HAVILAND PL	Residential	23.54	0.00	23.54
118-164-051	1553 HAVILAND PL	Residential	23.54	0.00	23.54
118-164-052	1557 HAVILAND PL	Residential	23.54	0.00	23.54
118-164-053	1554 HAVILAND PL	Residential	23.54	0.00	23.54
118-164-054	1550 HAVILAND PL	Residential	23.54	0.00	23.54
118-164-055	1546 HAVILAND PL	Residential	23.54	0.00	23.54
118-164-056	1542 HAVILAND PL	Residential	23.54	0.00	23.54
118-164-057	1538 HAVILAND PL	Residential	23.54	0.00	23.54
118-164-058	1534 HAVILAND PL	Residential	23.54	0.00	23.54
118-164-059	1530 HAVILAND PL	Residential	23.54	0.00	23.54
118-164-060	1526 HAVILAND PL	Residential	23.54	0.00	23.54
118-164-061	1522 HAVILAND PL	Residential	23.54	0.00	23.54
118-164-062	1518 HAVILAND PL	Residential	23.54	0.00	23.54
118-164-076	5482 TARA DR	Residential	23.54	0.00	23.54
118-164-080	5475 TARA DR	Residential	23.54	0.00	23.54
118-164-081	5473 TARA DR	Residential	23.54	0.00	23.54
118-164-085	5479 TARA DR	Residential	23.54	0.00	23.54
118-164-086	5477 TARA DR	Residential	23.54	0.00	23.54
118-211-001	2 ALEF CT	Residential	23.54	0.00	23.54
118-211-002	8 ALEF CT	Residential	23.54	0.00	23.54
118-211-003	14 ALEF CT	Residential	23.54	0.00	23.54
118-211-004	11 ALEF CT	Residential	23.54	0.00	23.54
118-211-005	7 ALEF CT	Residential	23.54	0.00	23.54
118-211-006	1 ALEF CT	Residential	23.54	0.00	23.54
118-211-007	2 WHITT CT	Residential	23.54	0.00	23.54

City of Clayton
Community Facilities District No. 2006-1
Downtown Park Operation and Maintenance Tax
Fiscal Year 2022/23 Special Tax Roll

APN	Situs Address	Class	Maximum Special Tax	Non-Residential Levy	Residential Levy
118-211-008	8 WHITT CT	Residential	23.54	0.00	23.54
118-211-009	14 WHITT CT	Residential	23.54	0.00	23.54
118-211-010	11 WHITT CT	Residential	23.54	0.00	23.54
118-211-011	7 WHITT CT	Residential	23.54	0.00	23.54
118-211-012	1 WHITT CT	Residential	23.54	0.00	23.54
118-211-013	5634 SOUTHBROOK DR	Residential	23.54	0.00	23.54
118-211-014	5640 SOUTHBROOK DR	Residential	23.54	0.00	23.54
118-211-015	5646 SOUTHBROOK DR	Residential	23.54	0.00	23.54
118-212-001	5647 SOUTHBROOK DR	Residential	23.54	0.00	23.54
118-212-002	5641 SOUTHBROOK DR	Residential	23.54	0.00	23.54
118-212-003	5635 SOUTHBROOK DR	Residential	23.54	0.00	23.54
118-212-004	2 CASEY GLEN CT	Residential	23.54	0.00	23.54
118-212-005	8 CASEY GLEN CT	Residential	23.54	0.00	23.54
118-212-006	14 CASEY GLEN CT	Residential	23.54	0.00	23.54
118-212-007	11 CASEY GLEN CT	Residential	23.54	0.00	23.54
118-212-008	7 CASEY GLEN CT	Residential	23.54	0.00	23.54
118-212-009	1 CASEY GLEN CT	Residential	23.54	0.00	23.54
118-212-012	2 RACHEL RANCH CT	Residential	23.54	0.00	23.54
118-212-013	4 RACHEL RANCH CT	Residential	23.54	0.00	23.54
118-212-014	6 RACHEL RANCH CT	Residential	23.54	0.00	23.54
118-212-015	8 RACHEL RANCH CT	Residential	23.54	0.00	23.54
118-212-016	7 RACHEL RANCH CT	Residential	23.54	0.00	23.54
118-212-017	5 RACHEL RANCH CT	Residential	23.54	0.00	23.54
118-212-018	3 RACHEL RANCH CT	Residential	23.54	0.00	23.54
118-212-019	1 RACHEL RANCH CT	Residential	23.54	0.00	23.54
118-221-001	5884 CAULFIELD DR	Residential	23.54	0.00	23.54
118-221-002	607 BLACK POINT CT	Residential	23.54	0.00	23.54
118-221-003	615 BLACK POINT CT	Residential	23.54	0.00	23.54
118-221-004	620 BLACK POINT CT	Residential	23.54	0.00	23.54
118-221-005	614 BLACK POINT CT	Residential	23.54	0.00	23.54
118-221-006	608 BLACK POINT CT	Residential	23.54	0.00	23.54
118-221-007	5878 CAULFIELD DR	Residential	23.54	0.00	23.54
118-221-008	501 CAULFIELD CT	Residential	23.54	0.00	23.54
118-221-009	507 CAULFIELD CT	Residential	23.54	0.00	23.54
118-221-010	515 CAULFIELD CT	Residential	23.54	0.00	23.54
118-221-011	514 CAULFIELD CT	Residential	23.54	0.00	23.54
118-221-012	508 CAULFIELD CT	Residential	23.54	0.00	23.54
118-221-013	5866 CAULFIELD DR	Residential	23.54	0.00	23.54
118-221-014	5860 CAULFIELD DR	Residential	23.54	0.00	23.54
118-221-015	201 JEFFRY RANCH PL	Residential	23.54	0.00	23.54
118-221-016	207 JEFFRY RANCH PL	Residential	23.54	0.00	23.54
118-221-017	215 JEFFRY RANCH PL	Residential	23.54	0.00	23.54
118-221-018	221 JEFFRY RANCH PL	Residential	23.54	0.00	23.54
118-221-019	227 JEFFRY RANCH PL	Residential	23.54	0.00	23.54
118-221-020	233 JEFFRY RANCH PL	Residential	23.54	0.00	23.54
118-221-021	239 JEFFRY RANCH PL	Residential	23.54	0.00	23.54
118-221-022	245 JEFFRY RANCH PL	Residential	23.54	0.00	23.54

City of Clayton
Community Facilities District No. 2006-1
Downtown Park Operation and Maintenance Tax
Fiscal Year 2022/23 Special Tax Roll

APN	Situs Address	Class	Maximum Special Tax	Non-Residential Levy	Residential Levy
118-221-023	251 JEFFRY RANCH PL	Residential	23.54	0.00	23.54
118-221-024	250 JEFFRY RANCH PL	Residential	23.54	0.00	23.54
118-221-025	244 JEFFRY RANCH PL	Residential	23.54	0.00	23.54
118-221-026	238 JEFFRY RANCH PL	Residential	23.54	0.00	23.54
118-221-027	232 JEFFRY RANCH PL	Residential	23.54	0.00	23.54
118-221-028	226 JEFFRY RANCH PL	Residential	23.54	0.00	23.54
118-221-029	220 JEFFRY RANCH PL	Residential	23.54	0.00	23.54
118-221-030	214 JEFFRY RANCH PL	Residential	23.54	0.00	23.54
118-221-031	208 JEFFRY RANCH PL	Residential	23.54	0.00	23.54
118-221-032	202 JEFFRY RANCH PL	Residential	23.54	0.00	23.54
118-222-001	101 JEFFRY RANCH CT	Residential	23.54	0.00	23.54
118-222-002	107 JEFFRY RANCH CT	Residential	23.54	0.00	23.54
118-222-003	115 JEFFRY RANCH CT	Residential	23.54	0.00	23.54
118-222-004	121 JEFFRY RANCH CT	Residential	23.54	0.00	23.54
118-222-005	127 JEFFRY RANCH CT	Residential	23.54	0.00	23.54
118-222-006	133 JEFFRY RANCH CT	Residential	23.54	0.00	23.54
118-222-007	126 JEFFRY RANCH CT	Residential	23.54	0.00	23.54
118-222-008	120 JEFFRY RANCH CT	Residential	23.54	0.00	23.54
118-222-009	114 JEFFRY RANCH CT	Residential	23.54	0.00	23.54
118-222-010	108 JEFFRY RANCH CT	Residential	23.54	0.00	23.54
118-222-011	1507 N ATCHINSON STAGE RD	Residential	23.54	0.00	23.54
118-222-012	1515 N ATCHINSON STAGE RD	Residential	23.54	0.00	23.54
118-222-013	1521 N ATCHINSON STAGE RD	Residential	23.54	0.00	23.54
118-222-014	1527 N ATCHINSON STAGE RD	Residential	23.54	0.00	23.54
118-222-015	1533 N ATCHINSON STAGE RD	Residential	23.54	0.00	23.54
118-222-016	1539 N ATCHINSON STAGE RD	Residential	23.54	0.00	23.54
118-222-017	301 DIABLO CREEK CT	Residential	23.54	0.00	23.54
118-222-018	307 DIABLO CREEK CT	Residential	23.54	0.00	23.54
118-222-019	315 DIABLO CREEK CT	Residential	23.54	0.00	23.54
118-222-020	314 DIABLO CREEK CT	Residential	23.54	0.00	23.54
118-222-021	308 DIABLO CREEK CT	Residential	23.54	0.00	23.54
118-222-022	302 DIABLO CREEK CT	Residential	23.54	0.00	23.54
118-230-001	5801 CAULFIELD DR	Residential	23.54	0.00	23.54
118-230-003	401 DIABLO CREEK PL	Residential	23.54	0.00	23.54
118-230-004	407 DIABLO CREEK PL	Residential	23.54	0.00	23.54
118-230-005	415 DIABLO CREEK PL	Residential	23.54	0.00	23.54
118-230-006	421 DIABLO CREEK PL	Residential	23.54	0.00	23.54
118-230-007	414 DIABLO CREEK PL	Residential	23.54	0.00	23.54
118-230-008	408 DIABLO CREEK PL	Residential	23.54	0.00	23.54
118-230-009	402 DIABLO CREEK PL	Residential	23.54	0.00	23.54
118-230-010	5801 CAULFIELD DR	Residential	23.54	0.00	23.54
118-230-011	5861 CAULFIELD DR	Residential	23.54	0.00	23.54
118-230-012	5867 CAULFIELD DR	Residential	23.54	0.00	23.54
118-230-013	5873 CAULFIELD DR	Residential	23.54	0.00	23.54
118-230-014	701 BLACK POINT PL	Residential	23.54	0.00	23.54
118-230-015	707 BLACK POINT PL	Residential	23.54	0.00	23.54
118-230-016	715 BLACK POINT PL	Residential	23.54	0.00	23.54

City of Clayton
Community Facilities District No. 2006-1
Downtown Park Operation and Maintenance Tax
Fiscal Year 2022/23 Special Tax Roll

APN	Situs Address	Class	Maximum Special Tax	Non-Residential Levy	Residential Levy
118-230-017	721 BLACK POINT PL	Residential	23.54	0.00	23.54
118-230-018	727 BLACK POINT PL	Residential	23.54	0.00	23.54
118-230-019	733 BLACK POINT PL	Residential	23.54	0.00	23.54
118-230-020	739 BLACK POINT PL	Residential	23.54	0.00	23.54
118-230-021	734 BLACK POINT PL	Residential	23.54	0.00	23.54
118-230-022	728 BLACK POINT PL	Residential	23.54	0.00	23.54
118-230-023	720 BLACK POINT PL	Residential	23.54	0.00	23.54
118-230-024	708 BLACK POINT PL	Residential	23.54	0.00	23.54
118-230-025	5885 CAULFIELD DR	Residential	23.54	0.00	23.54
118-310-001	101 HURD PL	Residential	23.54	0.00	23.54
118-310-002	107 HURD PL	Residential	23.54	0.00	23.54
118-310-003	113 HURD PL	Residential	23.54	0.00	23.54
118-310-004	119 HURD PL	Residential	23.54	0.00	23.54
118-310-005	125 HURD PL	Residential	23.54	0.00	23.54
118-310-006	131 HURD PL	Residential	23.54	0.00	23.54
118-310-007	137 HURD PL	Residential	23.54	0.00	23.54
118-310-008	143 HURD PL	Residential	23.54	0.00	23.54
118-310-009	149 HURD PL	Residential	23.54	0.00	23.54
118-310-010	201 SOUTHBROOK PL	Residential	23.54	0.00	23.54
118-310-011	207 SOUTHBROOK PL	Residential	23.54	0.00	23.54
118-310-012	213 SOUTHBROOK PL	Residential	23.54	0.00	23.54
118-310-013	219 SOUTHBROOK PL	Residential	23.54	0.00	23.54
118-310-014	225 SOUTHBROOK PL	Residential	23.54	0.00	23.54
118-310-015	231 SOUTHBROOK PL	Residential	23.54	0.00	23.54
118-310-016	237 SOUTHBROOK PL	Residential	23.54	0.00	23.54
118-310-017	243 SOUTHBROOK PL	Residential	23.54	0.00	23.54
118-310-018	301 ALEXANDER PL	Residential	23.54	0.00	23.54
118-310-019	307 ALEXANDER PL	Residential	23.54	0.00	23.54
118-310-020	313 ALEXANDER PL	Residential	23.54	0.00	23.54
118-310-021	319 ALEXANDER PL	Residential	23.54	0.00	23.54
118-310-022	325 ALEXANDER PL	Residential	23.54	0.00	23.54
118-310-023	331 ALEXANDER PL	Residential	23.54	0.00	23.54
118-310-024	337 ALEXANDER PL	Residential	23.54	0.00	23.54
118-310-025	343 ALEXANDER PL	Residential	23.54	0.00	23.54
118-310-026	349 ALEXANDER PL	Residential	23.54	0.00	23.54
118-321-001	1801 YOLANDA CIR	Residential	23.54	0.00	23.54
118-321-002	1803 YOLANDA CIR	Residential	23.54	0.00	23.54
118-321-003	1805 YOLANDA CIR	Residential	23.54	0.00	23.54
118-321-004	1807 YOLANDA CIR	Residential	23.54	0.00	23.54
118-321-005	1809 YOLANDA CIR	Residential	23.54	0.00	23.54
118-321-006	1811 YOLANDA CIR	Residential	23.54	0.00	23.54
118-321-007	1813 YOLANDA CIR	Residential	23.54	0.00	23.54
118-321-008	1815 YOLANDA CIR	Residential	23.54	0.00	23.54
118-321-009	1817 YOLANDA CIR	Residential	23.54	0.00	23.54
118-322-001	1816 YOLANDA CIR	Residential	23.54	0.00	23.54
118-322-002	1814 YOLANDA CIR	Residential	23.54	0.00	23.54
118-322-003	5605 OHMAN PL	Residential	23.54	0.00	23.54

City of Clayton
Community Facilities District No. 2006-1
Downtown Park Operation and Maintenance Tax
Fiscal Year 2022/23 Special Tax Roll

APN	Situs Address	Class	Maximum Special Tax	Non-Residential Levy	Residential Levy
118-322-004	5607 OHMAN PL	Residential	23.54	0.00	23.54
118-322-005	5609 OHMAN PL	Residential	23.54	0.00	23.54
118-322-006	5611 OHMAN PL	Residential	23.54	0.00	23.54
118-322-007	5613 OHMAN PL	Residential	23.54	0.00	23.54
118-322-008	5615 OHMAN PL	Residential	23.54	0.00	23.54
118-322-009	5616 OHMAN PL	Residential	23.54	0.00	23.54
118-322-010	5614 OHMAN PL	Residential	23.54	0.00	23.54
118-322-011	5612 OHMAN PL	Residential	23.54	0.00	23.54
118-322-012	5610 OHMAN PL	Residential	23.54	0.00	23.54
118-322-013	5608 OHMAN PL	Residential	23.54	0.00	23.54
118-322-014	5606 OHMAN PL	Residential	23.54	0.00	23.54
118-322-015	1812 YOLANDA CIR	Residential	23.54	0.00	23.54
118-322-016	1810 YOLANDA CIR	Residential	23.54	0.00	23.54
118-322-017	5601 BETTENCOURT DR	Residential	23.54	0.00	23.54
118-322-018	5603 BETTENCOURT DR	Residential	23.54	0.00	23.54
118-322-019	5605 BETTENCOURT DR	Residential	23.54	0.00	23.54
118-322-020	5607 BETTENCOURT DR	Residential	23.54	0.00	23.54
118-322-021	5609 BETTENCOURT DR	Residential	23.54	0.00	23.54
118-322-022	5611 BETTENCOURT DR	Residential	23.54	0.00	23.54
118-322-023	5613 BETTENCOURT DR	Residential	23.54	0.00	23.54
118-322-024	5615 BETTENCOURT DR	Residential	23.54	0.00	23.54
118-322-025	5617 BETTENCOURT DR	Residential	23.54	0.00	23.54
118-322-026	1858 YOLANDA CIR	Residential	23.54	0.00	23.54
118-322-027	1856 YOLANDA CIR	Residential	23.54	0.00	23.54
118-322-028	1854 YOLANDA CIR	Residential	23.54	0.00	23.54
118-322-029	1852 YOLANDA CIR	Residential	23.54	0.00	23.54
118-322-030	1850 YOLANDA CIR	Residential	23.54	0.00	23.54
118-323-001	1853 YOLANDA CIR	Residential	23.54	0.00	23.54
118-323-002	1855 YOLANDA CIR	Residential	23.54	0.00	23.54
118-323-008	1857 YOLANDA CIR	Residential	23.54	0.00	23.54
118-323-009	1859 YOLANDA CIR	Residential	23.54	0.00	23.54
118-323-010	1861 YOLANDA CIR	Residential	23.54	0.00	23.54
118-323-011	1863 YOLANDA CIR	Residential	23.54	0.00	23.54
118-323-012	1865 YOLANDA CIR	Residential	23.54	0.00	23.54
118-324-001	5624 BETTENCOURT DR	Residential	23.54	0.00	23.54
118-324-002	5622 BETTENCOURT DR	Residential	23.54	0.00	23.54
118-324-003	5620 BETTENCOURT DR	Residential	23.54	0.00	23.54
118-324-004	5618 BETTENCOURT DR	Residential	23.54	0.00	23.54
118-324-005	5616 BETTENCOURT DR	Residential	23.54	0.00	23.54
118-324-006	5614 BETTENCOURT DR	Residential	23.54	0.00	23.54
118-324-007	5612 BETTENCOURT DR	Residential	23.54	0.00	23.54
118-324-008	5610 BETTENCOURT DR	Residential	23.54	0.00	23.54
118-324-009	5608 BETTENCOURT DR	Residential	23.54	0.00	23.54
118-324-010	5606 BETTENCOURT DR	Residential	23.54	0.00	23.54
118-324-011	5604 BETTENCOURT DR	Residential	23.54	0.00	23.54
118-324-012	5602 BETTENCOURT DR	Residential	23.54	0.00	23.54
118-331-001	1819 YOLANDA CIR	Residential	23.54	0.00	23.54

City of Clayton
Community Facilities District No. 2006-1
Downtown Park Operation and Maintenance Tax
Fiscal Year 2022/23 Special Tax Roll

APN	Situs Address	Class	Maximum Special Tax	Non-Residential Levy	Residential Levy
118-331-002	1821 YOLANDA CIR	Residential	23.54	0.00	23.54
118-331-003	1823 YOLANDA CIR	Residential	23.54	0.00	23.54
118-331-004	1825 YOLANDA CIR	Residential	23.54	0.00	23.54
118-331-005	1827 YOLANDA CIR	Residential	23.54	0.00	23.54
118-331-006	1829 YOLANDA CIR	Residential	23.54	0.00	23.54
118-331-007	1831 YOLANDA CIR	Residential	23.54	0.00	23.54
118-331-008	1833 YOLANDA CIR	Residential	23.54	0.00	23.54
118-331-009	1835 YOLANDA CIR	Residential	23.54	0.00	23.54
118-331-010	1837 YOLANDA CIR	Residential	23.54	0.00	23.54
118-331-011	1839 YOLANDA CIR	Residential	23.54	0.00	23.54
118-331-012	1841 YOLANDA CIR	Residential	23.54	0.00	23.54
118-331-013	1843 YOLANDA CIR	Residential	23.54	0.00	23.54
118-331-014	1845 YOLANDA CIR	Residential	23.54	0.00	23.54
118-331-017	1851 YOLANDA CIR	Residential	23.54	0.00	23.54
118-331-018	1847 YOLANDA CIR	Residential	23.54	0.00	23.54
118-331-019	1849 YOLANDA CIR	Residential	23.54	0.00	23.54
118-332-001	1846 YOLANDA CIR	Residential	23.54	0.00	23.54
118-332-002	1844 YOLANDA CIR	Residential	23.54	0.00	23.54
118-332-003	1842 YOLANDA CIR	Residential	23.54	0.00	23.54
118-332-004	1840 YOLANDA CIR	Residential	23.54	0.00	23.54
118-332-005	1836 YOLANDA CIR	Residential	23.54	0.00	23.54
118-332-006	1834 YOLANDA CIR	Residential	23.54	0.00	23.54
118-332-007	1830 YOLANDA CIR	Residential	23.54	0.00	23.54
118-332-008	1826 YOLANDA CIR	Residential	23.54	0.00	23.54
118-332-009	1824 YOLANDA CIR	Residential	23.54	0.00	23.54
118-332-010	1822 YOLANDA CIR	Residential	23.54	0.00	23.54
118-332-011	5611 FRANK PL	Residential	23.54	0.00	23.54
118-332-012	5613 FRANK PL	Residential	23.54	0.00	23.54
118-332-013	5615 FRANK PL	Residential	23.54	0.00	23.54
118-332-014	5617 FRANK PL	Residential	23.54	0.00	23.54
118-332-015	5614 FRANK PL	Residential	23.54	0.00	23.54
118-332-016	5612 FRANK PL	Residential	23.54	0.00	23.54
118-332-017	5610 FRANK PL	Residential	23.54	0.00	23.54
118-332-018	5608 FRANK PL	Residential	23.54	0.00	23.54
118-332-019	1818 YOLANDA CIR	Residential	23.54	0.00	23.54
118-370-040	1970 EAGLE PEAK AVE	Residential	23.54	0.00	23.54
118-381-001	11 EAGLE PEAK PL	Residential	23.54	0.00	23.54
118-381-002	15 EAGLE PEAK PL	Residential	23.54	0.00	23.54
118-381-003	19 EAGLE PEAK PL	Residential	23.54	0.00	23.54
118-381-004	22 EAGLE PEAK PL	Residential	23.54	0.00	23.54
118-381-005	18 EAGLE PEAK PL	Residential	23.54	0.00	23.54
118-381-006	14 EAGLE PEAK PL	Residential	23.54	0.00	23.54
118-381-007	10 EAGLE PEAK PL	Residential	23.54	0.00	23.54
118-381-008	1821 EAGLE PEAK AVE	Residential	23.54	0.00	23.54
118-381-009	1825 EAGLE PEAK AVE	Residential	23.54	0.00	23.54
118-381-010	1829 EAGLE PEAK AVE	Residential	23.54	0.00	23.54
118-381-011	1831 EAGLE PEAK AVE	Residential	23.54	0.00	23.54

City of Clayton
Community Facilities District No. 2006-1
Downtown Park Operation and Maintenance Tax
Fiscal Year 2022/23 Special Tax Roll

APN	Situs Address	Class	Maximum Special Tax	Non-Residential Levy	Residential Levy
118-381-012	1833 EAGLE PEAK AVE	Residential	23.54	0.00	23.54
118-381-017	1851 EAGLE PEAK AVE	Residential	23.54	0.00	23.54
118-381-018	1855 EAGLE PEAK AVE	Residential	23.54	0.00	23.54
118-381-019	1861 EAGLE PEAK AVE	Residential	23.54	0.00	23.54
118-381-020	1863 EAGLE PEAK AVE	Residential	23.54	0.00	23.54
118-381-021	1865 EAGLE PEAK AVE	Residential	23.54	0.00	23.54
118-381-022	1867 EAGLE PEAK AVE	Residential	23.54	0.00	23.54
118-381-023	1869 EAGLE PEAK AVE	Residential	23.54	0.00	23.54
118-381-024	1871 EAGLE PEAK AVE	Residential	23.54	0.00	23.54
118-381-025	1873 EAGLE PEAK AVE	Residential	23.54	0.00	23.54
118-381-026	1875 EAGLE PEAK AVE	Residential	23.54	0.00	23.54
118-381-027	1877 EAGLE PEAK AVE	Residential	23.54	0.00	23.54
118-381-028	1881 EAGLE PEAK AVE	Residential	23.54	0.00	23.54
118-381-029	1885 EAGLE PEAK AVE	Residential	23.54	0.00	23.54
118-381-030	1889 EAGLE PEAK AVE	Residential	23.54	0.00	23.54
118-381-036	1835 EAGLE PEAK AVE	Residential	23.54	0.00	23.54
118-381-037	1839 EAGLE PEAK AVE	Residential	23.54	0.00	23.54
118-381-038	1843 EAGLE PEAK AVE	Residential	23.54	0.00	23.54
118-381-039	1847 EAGLE PEAK AVE	Residential	23.54	0.00	23.54
118-382-001	1880 EAGLE PEAK AVE	Residential	23.54	0.00	23.54
118-382-002	1876 EAGLE PEAK AVE	Residential	23.54	0.00	23.54
118-382-003	1874 EAGLE PEAK AVE	Residential	23.54	0.00	23.54
118-382-004	1872 EAGLE PEAK AVE	Residential	23.54	0.00	23.54
118-382-005	1868 EAGLE PEAK AVE	Residential	23.54	0.00	23.54
118-382-006	1864 EAGLE PEAK AVE	Residential	23.54	0.00	23.54
118-382-007	1860 EAGLE PEAK AVE	Residential	23.54	0.00	23.54
118-382-008	1856 EAGLE PEAK AVE	Residential	23.54	0.00	23.54
118-382-009	1852 EAGLE PEAK AVE	Residential	23.54	0.00	23.54
118-382-010	1848 EAGLE PEAK AVE	Residential	23.54	0.00	23.54
118-382-011	1844 EAGLE PEAK AVE	Residential	23.54	0.00	23.54
118-382-012	1840 EAGLE PEAK AVE	Residential	23.54	0.00	23.54
118-382-013	1836 EAGLE PEAK AVE	Residential	23.54	0.00	23.54
118-382-014	1834 EAGLE PEAK AVE	Residential	23.54	0.00	23.54
118-382-015	1828 EAGLE PEAK AVE	Residential	23.54	0.00	23.54
118-382-016	1824 EAGLE PEAK AVE	Residential	23.54	0.00	23.54
118-382-017	1820 EAGLE PEAK AVE	Residential	23.54	0.00	23.54
118-382-018	1816 EAGLE PEAK AVE	Residential	23.54	0.00	23.54
118-382-019	1812 EAGLE PEAK AVE	Residential	23.54	0.00	23.54
118-382-020	1808 EAGLE PEAK AVE	Residential	23.54	0.00	23.54
118-382-021	1804 EAGLE PEAK AVE	Residential	23.54	0.00	23.54
118-382-022	1800 EAGLE PEAK AVE	Residential	23.54	0.00	23.54
118-391-001	1884 OHLONE HEIGHTS	Residential	23.54	0.00	23.54
118-391-002	1880 OHLONE HEIGHTS	Residential	23.54	0.00	23.54
118-391-003	20 OHLONE LN	Residential	23.54	0.00	23.54
118-391-004	24 OHLONE LN	Residential	23.54	0.00	23.54
118-391-005	28 OHLONE LN	Residential	23.54	0.00	23.54
118-391-006	29 OHLONE LN	Residential	23.54	0.00	23.54

City of Clayton
Community Facilities District No. 2006-1
Downtown Park Operation and Maintenance Tax
Fiscal Year 2022/23 Special Tax Roll

APN	Situs Address	Class	Maximum Special Tax	Non-Residential Levy	Residential Levy
118-391-007	25 OHLONE LN	Residential	23.54	0.00	23.54
118-391-008	21 OHLONE LN	Residential	23.54	0.00	23.54
118-391-009	100 JOSCOLO VIEW	Residential	23.54	0.00	23.54
118-391-010	104 JOSCOLO VW	Residential	23.54	0.00	23.54
118-391-011	108 JOSCOLO VIEW	Residential	23.54	0.00	23.54
118-391-012	112 JOSCOLO VIEW	Residential	23.54	0.00	23.54
118-391-013	116 JOSCOLO VIEW	Residential	23.54	0.00	23.54
118-391-014	120 JOSCOLO VIEW	Residential	23.54	0.00	23.54
118-391-015	124 JOSCOLO VIEW	Residential	23.54	0.00	23.54
118-391-016	128 JOSCOLO VIEW	Residential	23.54	0.00	23.54
118-391-017	132 JOSCOLO VIEW	Residential	23.54	0.00	23.54
118-391-018	136 JOSCOLO VIEW	Residential	23.54	0.00	23.54
118-391-019	140 JOSCOLO VIEW	Residential	23.54	0.00	23.54
118-391-020	144 JOSCOLO VIEW	Residential	23.54	0.00	23.54
118-391-021	148 JOSCOLO VIEW	Residential	23.54	0.00	23.54
118-391-022	152 JOSCOLO VIEW	Residential	23.54	0.00	23.54
118-391-023	156 JOSCOLO VIEW	Residential	23.54	0.00	23.54
118-391-024	160 JOSCOLO VIEW	Residential	23.54	0.00	23.54
118-392-001	1816 OHLONE HEIGHTS	Residential	23.54	0.00	23.54
118-392-002	1820 OHLONE HEIGHTS	Residential	23.54	0.00	23.54
118-392-003	1824 OHLONE HEIGHTS	Residential	23.54	0.00	23.54
118-392-004	1828 OHLONE HTS	Residential	23.54	0.00	23.54
118-392-005	1832 OHLONE HEIGHTS	Residential	23.54	0.00	23.54
118-392-006	1836 OHLONE HEIGHTS	Residential	23.54	0.00	23.54
118-392-007	1840 OHLONE HEIGHTS	Residential	23.54	0.00	23.54
118-392-008	101 JOSCOLO VIEW	Residential	23.54	0.00	23.54
118-392-009	105 JOSCOLO VIEW	Residential	23.54	0.00	23.54
118-392-010	109 JOSCOLO VIEW	Residential	23.54	0.00	23.54
118-392-011	123 JOSCOLO VIEW	Residential	23.54	0.00	23.54
118-392-012	129 JOSCOLO VIEW	Residential	23.54	0.00	23.54
118-392-013	131 JOSCOLO VIEW	Residential	23.54	0.00	23.54
118-392-014	135 JOSCOLO VIEW	Residential	23.54	0.00	23.54
118-392-015	139 JOSCOLO VIEW	Residential	23.54	0.00	23.54
118-392-016	145 JOSCOLO VIEW	Residential	23.54	0.00	23.54
118-401-001	1790 INDIAN WELLS WAY	Residential	23.54	0.00	23.54
118-401-002	1788 INDIAN WELLS WAY	Residential	23.54	0.00	23.54
118-401-003	1786 INDIAN WELLS WAY	Residential	23.54	0.00	23.54
118-401-004	1784 INDIAN WELLS WAY	Residential	23.54	0.00	23.54
118-401-005	1782 INDIAN WELLS WAY	Residential	23.54	0.00	23.54
118-401-006	1780 INDIAN WELLS WAY	Residential	23.54	0.00	23.54
118-401-007	1778 INDIAN WELLS WAY	Residential	23.54	0.00	23.54
118-401-008	1776 INDIAN WELLS WAY	Residential	23.54	0.00	23.54
118-401-009	1774 INDIAN WELLS WAY	Residential	23.54	0.00	23.54
118-401-010	1772 INDIAN WELLS WAY	Residential	23.54	0.00	23.54
118-401-011	1770 INDIAN WELLS WAY	Residential	23.54	0.00	23.54
118-401-012	1768 INDIAN WELLS WAY	Residential	23.54	0.00	23.54
118-401-013	1766 INDIAN WELLS WAY	Residential	23.54	0.00	23.54

City of Clayton
Community Facilities District No. 2006-1
Downtown Park Operation and Maintenance Tax
Fiscal Year 2022/23 Special Tax Roll

APN	Situs Address	Class	Maximum Special Tax	Non-Residential Levy	Residential Levy
118-401-014	1764 INDIAN WELLS WAY	Residential	23.54	0.00	23.54
118-401-015	1762 INDIAN WELLS WAY	Residential	23.54	0.00	23.54
118-401-016	1760 INDIAN WELLS WAY	Residential	23.54	0.00	23.54
118-401-017	1756 INDIAN WELLS WAY	Residential	23.54	0.00	23.54
118-401-018	1754 INDIAN WELLS WAY	Residential	23.54	0.00	23.54
118-401-019	40 TULE CT	Residential	23.54	0.00	23.54
118-401-020	44 TULE CT	Residential	23.54	0.00	23.54
118-401-021	46 TULE CT	Residential	23.54	0.00	23.54
118-401-022	48 TULE CT	Residential	23.54	0.00	23.54
118-401-023	51 TULE CT	Residential	23.54	0.00	23.54
118-401-024	49 TULE CT	Residential	23.54	0.00	23.54
118-401-025	47 TULE CT	Residential	23.54	0.00	23.54
118-401-026	45 TULE CT	Residential	23.54	0.00	23.54
118-401-027	43 TULE CT	Residential	23.54	0.00	23.54
118-401-028	1748 INDIAN WELLS WAY	Residential	23.54	0.00	23.54
118-401-029	400 CHUPCAN PL	Residential	23.54	0.00	23.54
118-401-030	402 CHUPCAN PL	Residential	23.54	0.00	23.54
118-401-031	404 CHUPCAN PL	Residential	23.54	0.00	23.54
118-401-032	406 CHUPCAN PL	Residential	23.54	0.00	23.54
118-401-033	408 CHUPCAN PL	Residential	23.54	0.00	23.54
118-401-034	410 CHUPCAN PL	Residential	23.54	0.00	23.54
118-401-035	417 CHUPCAN PL	Residential	23.54	0.00	23.54
118-401-036	415 CHUPCAN PL	Residential	23.54	0.00	23.54
118-401-037	411 CHUPCAN PL	Residential	23.54	0.00	23.54
118-401-038	409 CHUPCAN PL	Residential	23.54	0.00	23.54
118-401-039	407 CHUPCAN PL	Residential	23.54	0.00	23.54
118-401-040	405 CHUPCAN PL	Residential	23.54	0.00	23.54
118-401-041	403 CHUPCAN PL	Residential	23.54	0.00	23.54
118-401-042	401 CHUPCAN PL	Residential	23.54	0.00	23.54
118-402-001	1735 INDIAN WELLS WAY	Residential	23.54	0.00	23.54
118-402-002	1737 INDIAN WELLS WAY	Residential	23.54	0.00	23.54
118-402-003	1739 INDIAN WELLS WAY	Residential	23.54	0.00	23.54
118-402-004	1741 INDIAN WELLS WAY	Residential	23.54	0.00	23.54
118-402-005	1743 INDIAN WELLS WAY	Residential	23.54	0.00	23.54
118-402-006	1745 INDIAN WELLS WAY	Residential	23.54	0.00	23.54
118-402-007	1747 INDIAN WELLS WAY	Residential	23.54	0.00	23.54
118-402-008	1749 INDIAN WELLS WAY	Residential	23.54	0.00	23.54
118-402-009	310 SACLAN TERRACE PL	Residential	23.54	0.00	23.54
118-402-010	320 SACLAN TERRACE PL	Residential	23.54	0.00	23.54
118-402-011	326 SACLAN TERRACE PL	Residential	23.54	0.00	23.54
118-402-012	328 SACLAN TERRACE PL	Residential	23.54	0.00	23.54
118-402-013	330 SACLAN TERRACE PL	Residential	23.54	0.00	23.54
118-402-014	332 SACLAN TERRACE PL	Residential	23.54	0.00	23.54
118-402-015	334 SACLAN TERRACE PL	Residential	23.54	0.00	23.54
118-402-016	336 SACLAN TERRACE PL	Residential	23.54	0.00	23.54
118-402-017	338 SACLAN TERRACE PL	Residential	23.54	0.00	23.54
118-402-018	340 SACLAN TERRACE PL	Residential	23.54	0.00	23.54

City of Clayton
Community Facilities District No. 2006-1
Downtown Park Operation and Maintenance Tax
Fiscal Year 2022/23 Special Tax Roll

APN	Situs Address	Class	Maximum Special Tax	Non-Residential Levy	Residential Levy
118-402-019	341 SACLAN TERRACE PL	Residential	23.54	0.00	23.54
118-402-020	339 SACLAN TERRACE PL	Residential	23.54	0.00	23.54
118-402-021	337 SACLAN TERRACE PL	Residential	23.54	0.00	23.54
118-402-022	335 SACLAN TERRACE PL	Residential	23.54	0.00	23.54
118-402-023	333 SACLAN TERRACE PL	Residential	23.54	0.00	23.54
118-402-024	331 SACLAN TERRACE PL	Residential	23.54	0.00	23.54
118-402-025	329 SACLAN TERRACE PL	Residential	23.54	0.00	23.54
118-402-026	327 SACLAN TERRACE PL	Residential	23.54	0.00	23.54
118-402-027	325 SACLAN TERRACE PL	Residential	23.54	0.00	23.54
118-402-028	323 SACLAN TERRACE PL	Residential	23.54	0.00	23.54
118-402-029	321 SACLAN TERRACE PL	Residential	23.54	0.00	23.54
118-402-030	319 SACLAN TERRACE PL	Residential	23.54	0.00	23.54
118-402-031	317 SACLAN TERRACE PL	Residential	23.54	0.00	23.54
118-402-032	315 SACLAN TERRACE PL	Residential	23.54	0.00	23.54
118-402-033	311 SACLAN TERRACE PL	Residential	23.54	0.00	23.54
118-402-034	309 SACLAN TERRACE PL	Residential	23.54	0.00	23.54
118-402-035	307 SACLAN TERRACE PL	Residential	23.54	0.00	23.54
118-402-036	305 SACLAN TERRACE PL	Residential	23.54	0.00	23.54
118-402-037	303 SACLAN TERRACE PL	Residential	23.54	0.00	23.54
118-402-038	301 SACLAN TERRACE PL	Residential	23.54	0.00	23.54
118-402-039	1755 INDIAN WELLS WAY	Residential	23.54	0.00	23.54
118-402-040	202 ROUND HOUSE PL	Residential	23.54	0.00	23.54
118-402-041	204 ROUND HOUSE PL	Residential	23.54	0.00	23.54
118-402-042	206 ROUND HOUSE PL	Residential	23.54	0.00	23.54
118-402-043	208 ROUND HOUSE PL	Residential	23.54	0.00	23.54
118-402-044	210 ROUND HOUSE PL	Residential	23.54	0.00	23.54
118-402-045	216 ROUND HOUSE PL	Residential	23.54	0.00	23.54
118-402-046	218 ROUND HOUSE PL	Residential	23.54	0.00	23.54
118-402-047	219 ROUND HOUSE PL	Residential	23.54	0.00	23.54
118-402-048	217 ROUND HOUSE PL	Residential	23.54	0.00	23.54
118-402-049	215 ROUND HOUSE PL	Residential	23.54	0.00	23.54
118-402-050	211 ROUND HOUSE PL	Residential	23.54	0.00	23.54
118-402-051	209 ROUND HOUSE PL	Residential	23.54	0.00	23.54
118-402-052	207 ROUND HOUSE PL	Residential	23.54	0.00	23.54
118-402-053	205 ROUND HOUSE PL	Residential	23.54	0.00	23.54
118-402-054	201 ROUND HOUSE PL	Residential	23.54	0.00	23.54
118-402-055	30 JALALON PL	Residential	23.54	0.00	23.54
118-402-056	32 JALALON PL	Residential	23.54	0.00	23.54
118-402-057	34 JALALON PL	Residential	23.54	0.00	23.54
118-402-058	36 JALALON PL	Residential	23.54	0.00	23.54
118-402-059	38 JALALON PL	Residential	23.54	0.00	23.54
118-402-060	39 JALALON PL	Residential	23.54	0.00	23.54
118-402-061	37 JALALON PL	Residential	23.54	0.00	23.54
118-402-062	35 JALALON PL	Residential	23.54	0.00	23.54
118-402-063	1781 INDIAN WELLS WAY	Residential	23.54	0.00	23.54
118-402-064	1783 INDIAN WELLS WAY	Residential	23.54	0.00	23.54
118-402-065	1787 INDIAN WELLS WAY	Residential	23.54	0.00	23.54

City of Clayton
Community Facilities District No. 2006-1
Downtown Park Operation and Maintenance Tax
Fiscal Year 2022/23 Special Tax Roll

APN	Situs Address	Class	Maximum Special Tax	Non-Residential Levy	Residential Levy
118-402-066	1789 INDIAN WELLS WAY	Residential	23.54	0.00	23.54
118-410-001	1399 SHELL LN	Residential	23.54	0.00	23.54
118-410-002	1397 SHELL LN	Residential	23.54	0.00	23.54
118-410-003	1389 SHELL LN	Residential	23.54	0.00	23.54
118-410-004	1387 SHELL LN	Residential	23.54	0.00	23.54
118-410-005	1385 SHELL LN	Residential	23.54	0.00	23.54
118-410-006	1383 SHELL LN	Residential	23.54	0.00	23.54
118-410-007	1381 SHELL LN	Residential	23.54	0.00	23.54
118-410-008	1379 SHELL LN	Residential	23.54	0.00	23.54
118-410-009	1377 SHELL LN	Residential	23.54	0.00	23.54
118-410-010	1375 SHELL LN	Residential	23.54	0.00	23.54
118-410-011	1373 SHELL LN	Residential	23.54	0.00	23.54
118-410-012	1371 SHELL LN	Residential	23.54	0.00	23.54
118-410-013	1369 SHELL LN	Residential	23.54	0.00	23.54
118-410-014	1367 SHELL LN	Residential	23.54	0.00	23.54
118-410-015	1365 SHELL LN	Residential	23.54	0.00	23.54
118-410-016	1363 SHELL LN	Residential	23.54	0.00	23.54
118-410-017	1361 SHELL LN	Residential	23.54	0.00	23.54
118-410-018	1359 SHELL LN	Residential	23.54	0.00	23.54
118-410-019	1357 SHELL LN	Residential	23.54	0.00	23.54
118-410-020	1355 SHELL LN	Residential	23.54	0.00	23.54
118-410-021	1353 SHELL LN	Residential	23.54	0.00	23.54
118-410-022	1351 SHELL LN	Residential	23.54	0.00	23.54
118-410-023	1349 SHELL LN	Residential	23.54	0.00	23.54
118-410-024	1347 SHELL LN	Residential	23.54	0.00	23.54
118-410-025	1345 SHELL LN	Residential	23.54	0.00	23.54
118-410-026	1343 SHELL LN	Residential	23.54	0.00	23.54
118-410-027	1341 SHELL LN	Residential	23.54	0.00	23.54
118-410-028	1339 SHELL LN	Residential	23.54	0.00	23.54
118-410-029	1337 SHELL LN	Residential	23.54	0.00	23.54
118-410-030	1335 SHELL LN	Residential	23.54	0.00	23.54
118-410-031	1333 SHELL LN	Residential	23.54	0.00	23.54
118-410-032	1331 SHELL LN	Residential	23.54	0.00	23.54
118-410-033	1329 SHELL LN	Residential	23.54	0.00	23.54
118-410-034	1327 SHELL LN	Residential	23.54	0.00	23.54
118-410-035	1199 SHELL LN	Residential	23.54	0.00	23.54
118-410-037	1195 SHELL LN	Residential	23.54	0.00	23.54
118-410-038	1193 SHELL LN	Residential	23.54	0.00	23.54
118-410-039	1191 SHELL LN	Residential	23.54	0.00	23.54
118-410-040	1189 SHELL LN	Residential	23.54	0.00	23.54
118-410-041	1187 SHELL LN	Residential	23.54	0.00	23.54
118-410-042	1185 SHELL LN	Residential	23.54	0.00	23.54
118-410-043	1183 SHELL LN	Residential	23.54	0.00	23.54
118-410-044	1181 SHELL LN	Residential	23.54	0.00	23.54
118-410-045	1179 SHELL LN	Residential	23.54	0.00	23.54
118-410-046	1177 SHELL LN	Residential	23.54	0.00	23.54
118-410-047	1175 SHELL LN	Residential	23.54	0.00	23.54

City of Clayton
Community Facilities District No. 2006-1
Downtown Park Operation and Maintenance Tax
Fiscal Year 2022/23 Special Tax Roll

APN	Situs Address	Class	Maximum Special Tax	Non-Residential Levy	Residential Levy
118-410-048	1173 SHELL LN	Residential	23.54	0.00	23.54
118-410-049	1171 SHELL LN	Residential	23.54	0.00	23.54
118-410-050	1169 SHELL LN	Residential	23.54	0.00	23.54
118-410-051	1167 SHELL LN	Residential	23.54	0.00	23.54
118-410-052	1267 SHELL CIR	Residential	23.54	0.00	23.54
118-410-053	1265 SHELL CIR	Residential	23.54	0.00	23.54
118-410-054	1263 SHELL CIR	Residential	23.54	0.00	23.54
118-410-055	1261 SHELL CIR	Residential	23.54	0.00	23.54
118-410-056	1259 SHELL CIR	Residential	23.54	0.00	23.54
118-410-057	1254 SHELL CIR	Residential	23.54	0.00	23.54
118-410-058	1256 SHELL CIR	Residential	23.54	0.00	23.54
118-410-059	1258 SHELL CIR	Residential	23.54	0.00	23.54
118-410-060	1260 SHELL CIR	Residential	23.54	0.00	23.54
118-410-061	1262 SHELL CIR	Residential	23.54	0.00	23.54
118-410-062	1264 SHELL CIR	Residential	23.54	0.00	23.54
118-410-063	1266 SHELL CIR	Residential	23.54	0.00	23.54
118-410-064	1268 SHELL CIR	Residential	23.54	0.00	23.54
118-410-065	1270 SHELL CIR	Residential	23.54	0.00	23.54
118-410-066	1272 SHELL CIR	Residential	23.54	0.00	23.54
118-410-067	1274 SHELL CIR	Residential	23.54	0.00	23.54
118-410-068	1276 SHELL CIR	Residential	23.54	0.00	23.54
118-410-069	1278 SHELL CIR	Residential	23.54	0.00	23.54
118-410-070	1280 SHELL CIR	Residential	23.54	0.00	23.54
118-410-071	1282 SHELL CIR	Residential	23.54	0.00	23.54
118-410-072	1284 SHELL CIR	Residential	23.54	0.00	23.54
118-410-073	1286 SHELL CIR	Residential	23.54	0.00	23.54
118-410-074	1288 SHELL CIR	Residential	23.54	0.00	23.54
118-410-075	1290 SHELL CIR	Residential	23.54	0.00	23.54
118-410-076	1292 SHELL CIR	Residential	23.54	0.00	23.54
118-410-077	1294 SHELL CIR	Residential	23.54	0.00	23.54
118-410-078	1296 SHELL CIR	Residential	23.54	0.00	23.54
118-410-079	1298 SHELL CIR	Residential	23.54	0.00	23.54
118-410-080	1269 SHELL CIR	Residential	23.54	0.00	23.54
118-410-081	1271 SHELL CIR	Residential	23.54	0.00	23.54
118-410-082	1273 SHELL CIR	Residential	23.54	0.00	23.54
118-410-083	1275 SHELL CIR	Residential	23.54	0.00	23.54
118-410-084	1332 SHELL LN	Residential	23.54	0.00	23.54
118-410-085	1330 SHELL LN	Residential	23.54	0.00	23.54
118-410-086	1328 SHELL LN	Residential	23.54	0.00	23.54
118-410-087	1326 SHELL LN	Residential	23.54	0.00	23.54
118-410-088	1340 SHELL LN	Residential	23.54	0.00	23.54
118-410-089	1338 SHELL LN	Residential	23.54	0.00	23.54
118-410-090	1336 SHELL LN	Residential	23.54	0.00	23.54
118-410-091	1334 SHELL LN	Residential	23.54	0.00	23.54
118-410-092	1277 SHELL CIR	Residential	23.54	0.00	23.54
118-410-093	1279 SHELL CIR	Residential	23.54	0.00	23.54
118-410-094	1281 SHELL CIR	Residential	23.54	0.00	23.54

City of Clayton
Community Facilities District No. 2006-1
Downtown Park Operation and Maintenance Tax
Fiscal Year 2022/23 Special Tax Roll

APN	Situs Address	Class	Maximum Special Tax	Non-Residential Levy	Residential Levy
118-410-095	1283 SHELL CIR	Residential	23.54	0.00	23.54
118-410-096	1285 SHELL CIR	Residential	23.54	0.00	23.54
118-410-097	1287 SHELL CIR	Residential	23.54	0.00	23.54
118-410-098	1289 SHELL CIR	Residential	23.54	0.00	23.54
118-410-099	1291 SHELL CIR	Residential	23.54	0.00	23.54
118-410-100	1293 SHELL CIR	Residential	23.54	0.00	23.54
118-410-101	1295 SHELL CIR	Residential	23.54	0.00	23.54
118-410-102	1297 SHELL CIR	Residential	23.54	0.00	23.54
118-410-103	1299 SHELL CIR	Residential	23.54	0.00	23.54
118-410-104	1368 SHELL LN	Residential	23.54	0.00	23.54
118-410-105	1370 SHELL LN	Residential	23.54	0.00	23.54
118-410-106	1372 SHELL LN	Residential	23.54	0.00	23.54
118-410-107	1374 SHELL LN	Residential	23.54	0.00	23.54
118-410-108	1376 SHELL LN	Residential	23.54	0.00	23.54
118-410-109	1378 SHELL LN	Residential	23.54	0.00	23.54
118-410-110	1380 SHELL LN	Residential	23.54	0.00	23.54
118-410-111	1382 SHELL LN	Residential	23.54	0.00	23.54
118-410-112	1388 SHELL LN	Residential	23.54	0.00	23.54
118-410-113	1390 SHELL LN	Residential	23.54	0.00	23.54
118-410-114	1392 SHELL LN	Residential	23.54	0.00	23.54
118-410-115	1394 SHELL LN	Residential	23.54	0.00	23.54
118-410-116	1396 SHELL LN	Residential	23.54	0.00	23.54
118-410-117	1398 SHELL LN	Residential	23.54	0.00	23.54
118-410-120	1197 SHELL LN	Residential	23.54	0.00	23.54
118-421-001	304 AHWANEE LN	Residential	23.54	0.00	23.54
118-421-002	308 AHWANEE LN	Residential	23.54	0.00	23.54
118-421-003	312 AHWANEE LN	Residential	23.54	0.00	23.54
118-422-001	451 OBSIDIAN WAY	Residential	23.54	0.00	23.54
118-422-002	350 BLUE OAK LN	Residential	23.54	0.00	23.54
118-422-003	352 BLUE OAK LN	Residential	23.54	0.00	23.54
118-422-004	354 BLUE OAK LN	Residential	23.54	0.00	23.54
118-422-005	356 BLUE OAK LN	Residential	23.54	0.00	23.54
118-422-006	358 BLUE OAK LN	Residential	23.54	0.00	23.54
118-422-007	360 BLUE OAK LN	Residential	23.54	0.00	23.54
118-423-001	361 BLUE OAK LN	Residential	23.54	0.00	23.54
118-423-002	3057 MIWOK WAY	Residential	23.54	0.00	23.54
118-423-003	3055 MIWOK WAY	Residential	23.54	0.00	23.54
118-423-004	3053 MIWOK WAY	Residential	23.54	0.00	23.54
118-423-005	3051 MIWOK WAY	Residential	23.54	0.00	23.54
118-423-006	3049 MIWOK WAY	Residential	23.54	0.00	23.54
118-423-007	3047 MIWOK WAY	Residential	23.54	0.00	23.54
118-423-008	3045 MIWOK WAY	Residential	23.54	0.00	23.54
118-423-009	3043 MIWOK WAY	Residential	23.54	0.00	23.54
118-423-010	3041 MIWOK WAY	Residential	23.54	0.00	23.54
118-423-011	3039 MIWOK WAY	Residential	23.54	0.00	23.54
118-423-012	3037 MIWOK WAY	Residential	23.54	0.00	23.54
118-423-013	3035 MIWOK WAY	Residential	23.54	0.00	23.54

City of Clayton
Community Facilities District No. 2006-1
Downtown Park Operation and Maintenance Tax
Fiscal Year 2022/23 Special Tax Roll

APN	Situs Address	Class	Maximum Special Tax	Non-Residential Levy	Residential Levy
118-423-014	3033 MIWOK WAY	Residential	23.54	0.00	23.54
118-423-015	3031 MIWOK WAY	Residential	23.54	0.00	23.54
118-424-001	359 BLUE OAK LN	Residential	23.54	0.00	23.54
118-424-002	357 BLUE OAK LN	Residential	23.54	0.00	23.54
118-424-003	355 BLUE OAK LN	Residential	23.54	0.00	23.54
118-424-004	353 BLUE OAK LN	Residential	23.54	0.00	23.54
118-424-005	351 BLUE OAK LN	Residential	23.54	0.00	23.54
118-424-006	409 WAWONA LN	Residential	23.54	0.00	23.54
118-424-007	407 WAWONA LN	Residential	23.54	0.00	23.54
118-424-008	405 WAWONA LN	Residential	23.54	0.00	23.54
118-424-009	403 WAWONA LN	Residential	23.54	0.00	23.54
118-424-010	401 WAWONA LN	Residential	23.54	0.00	23.54
118-424-011	3034 MIWOK WAY	Residential	23.54	0.00	23.54
118-424-012	3038 MIWOK WAY	Residential	23.54	0.00	23.54
118-424-013	3040 MIWOK WAY	Residential	23.54	0.00	23.54
118-424-014	3042 MIWOK WAY	Residential	23.54	0.00	23.54
118-424-015	3046 MIWOK WAY	Residential	23.54	0.00	23.54
118-424-016	3048 MIWOK WAY	Residential	23.54	0.00	23.54
118-424-017	3050 MIWOK WAY	Residential	23.54	0.00	23.54
118-424-018	3052 MIWOK WAY	Residential	23.54	0.00	23.54
118-424-019	3054 MIWOK WAY	Residential	23.54	0.00	23.54
118-431-001	316 AHWANEE CT	Residential	23.54	0.00	23.54
118-431-002	320 AHWANEE CT	Residential	23.54	0.00	23.54
118-431-003	324 AHWANEE CT	Residential	23.54	0.00	23.54
118-431-004	328 AHWANEE CT	Residential	23.54	0.00	23.54
118-431-005	332 AHWANEE CT	Residential	23.54	0.00	23.54
118-432-002	333 AHWANEE LN	Residential	23.54	0.00	23.54
118-432-003	329 AHWANEE LN	Residential	23.54	0.00	23.54
118-432-004	325 AHWANEE LN	Residential	23.54	0.00	23.54
118-432-005	321 AHWANEE CT	Residential	23.54	0.00	23.54
118-432-006	317 AHWANEE CT	Residential	23.54	0.00	23.54
118-432-007	400 WAWONA LN	Residential	23.54	0.00	23.54
118-432-008	402 WAWONA LN	Residential	23.54	0.00	23.54
118-432-009	404 WAWONA LN	Residential	23.54	0.00	23.54
118-432-010	406 WAWONA LN	Residential	23.54	0.00	23.54
118-432-011	408 WAWONA LN	Residential	23.54	0.00	23.54
118-432-012	410 WAWONA LN	Residential	23.54	0.00	23.54
118-432-013	412 WAWONA LN	Residential	23.54	0.00	23.54
118-432-014	414 WAWONA LN	Residential	23.54	0.00	23.54
118-432-015	416 WAWONA CT	Residential	23.54	0.00	23.54
118-432-016	418 WAWONA LN	Residential	23.54	0.00	23.54
118-432-017	420 WAWONA CT	Residential	23.54	0.00	23.54
118-432-019	337 AHWANEE CT	Residential	23.54	0.00	23.54
118-432-020	422 WAWONA LN	Residential	23.54	0.00	23.54
118-433-002	419 WAWONA LN	Residential	23.54	0.00	23.54
118-433-003	417 WAWONA CT	Residential	23.54	0.00	23.54
118-433-004	421 WAWONA CT	Residential	23.54	0.00	23.54

City of Clayton
Community Facilities District No. 2006-1
Downtown Park Operation and Maintenance Tax
Fiscal Year 2022/23 Special Tax Roll

APN	Situs Address	Class	Maximum Special Tax	Non-Residential Levy	Residential Levy
118-441-001	5101 KELLER RIDGE DR	Residential	23.54	0.00	23.54
118-441-002	5103 KELLER RIDGE DR	Residential	23.54	0.00	23.54
118-441-003	5105 KELLER RIDGE DR	Residential	23.54	0.00	23.54
118-441-004	5107 KELLER RIDGE DR	Residential	23.54	0.00	23.54
118-441-005	5109 KELLER RIDGE DR	Residential	23.54	0.00	23.54
118-441-006	5111 KELLER RIDGE DR	Residential	23.54	0.00	23.54
118-441-007	5113 KELLER RIDGE DR	Residential	23.54	0.00	23.54
118-441-008	5115 KELLER RIDGE DR	Residential	23.54	0.00	23.54
118-441-009	5117 KELLER RIDGE DR	Residential	23.54	0.00	23.54
118-441-010	5119 KELLER RIDGE DR	Residential	23.54	0.00	23.54
118-441-011	5121 KELLER RIDGE DR	Residential	23.54	0.00	23.54
118-441-012	5123 KELLER RIDGE DR	Residential	23.54	0.00	23.54
118-441-013	5125 KELLER RIDGE DR	Residential	23.54	0.00	23.54
118-441-014	5127 KELLER RIDGE DR	Residential	23.54	0.00	23.54
118-441-015	5129 KELLER RIDGE DR	Residential	23.54	0.00	23.54
118-441-016	5131 KELLER RIDGE DR	Residential	23.54	0.00	23.54
118-441-017	101 CROW PL	Residential	23.54	0.00	23.54
118-441-018	103 CROW PL	Residential	23.54	0.00	23.54
118-441-019	105 CROW PL	Residential	23.54	0.00	23.54
118-441-020	107 CROW PL	Residential	23.54	0.00	23.54
118-441-021	109 CROW PL	Residential	23.54	0.00	23.54
118-441-022	111 CROW PL	Residential	23.54	0.00	23.54
118-441-023	113 CROW PL	Residential	23.54	0.00	23.54
118-441-024	115 CROW PL	Residential	23.54	0.00	23.54
118-441-025	117 CROW PL	Residential	23.54	0.00	23.54
118-441-026	119 CROW PL	Residential	23.54	0.00	23.54
118-442-001	118 CROW PL	Residential	23.54	0.00	23.54
118-442-002	116 CROW PL	Residential	23.54	0.00	23.54
118-442-003	114 CROW PL	Residential	23.54	0.00	23.54
118-442-004	112 CROW PL	Residential	23.54	0.00	23.54
118-442-005	110 CROW PL	Residential	23.54	0.00	23.54
118-442-006	108 CROW PL	Residential	23.54	0.00	23.54
118-442-007	106 CROW PL	Residential	23.54	0.00	23.54
118-442-008	104 CROW PL	Residential	23.54	0.00	23.54
118-442-009	102 CROW PL	Residential	23.54	0.00	23.54
118-442-010	3009 WINDMILL CANYON DR	Residential	23.54	0.00	23.54
118-442-011	3011 WINDMILL CANYON DR	Residential	23.54	0.00	23.54
118-442-012	3013 WINDMILL CANYON DR	Residential	23.54	0.00	23.54
118-442-013	3015 WINDMILL CANYON DR	Residential	23.54	0.00	23.54
118-442-014	3017 WINDMILL CANYON DR	Residential	23.54	0.00	23.54
118-442-015	3019 WINDMILL CANYON DR	Residential	23.54	0.00	23.54
118-442-016	3021 WINDMILL CANYON DR	Residential	23.54	0.00	23.54
118-442-017	3023 WINDMILL CANYON DR	Residential	23.54	0.00	23.54
118-443-001	3022 WINDMILL CANYON DR	Residential	23.54	0.00	23.54
118-443-002	3020 WINDMILL CANYON DR	Residential	23.54	0.00	23.54
118-443-003	3018 WINDMILL CANYON DR	Residential	23.54	0.00	23.54
118-443-004	3016 WINDMILL CANYON DR	Residential	23.54	0.00	23.54

City of Clayton
Community Facilities District No. 2006-1
Downtown Park Operation and Maintenance Tax
Fiscal Year 2022/23 Special Tax Roll

APN	Situs Address	Class	Maximum Special Tax	Non-Residential Levy	Residential Levy
118-443-005	3014 WINDMILL CANYON DR	Residential	23.54	0.00	23.54
118-443-006	3012 WINDMILL CANYON DR	Residential	23.54	0.00	23.54
118-443-007	3010 WINDMILL CANYON DR	Residential	23.54	0.00	23.54
118-451-001	301 WINDMILL CANYON PL	Residential	23.54	0.00	23.54
118-451-002	303 WINDMILL CANYON PL	Residential	23.54	0.00	23.54
118-451-003	305 WINDMILL CANYON PL	Residential	23.54	0.00	23.54
118-451-004	307 WINDMILL CANYON PL	Residential	23.54	0.00	23.54
118-451-005	309 WINDMILL CANYON PL	Residential	23.54	0.00	23.54
118-451-006	311 WINDMILL CANYON PL	Residential	23.54	0.00	23.54
118-451-007	313 WINDMILL CANYON PL	Residential	23.54	0.00	23.54
118-451-008	315 WINDMILL CANYON PL	Residential	23.54	0.00	23.54
118-451-009	317 WINDMILL CANYON PL	Residential	23.54	0.00	23.54
118-451-010	319 WINDMILL CANYON PL	Residential	23.54	0.00	23.54
118-451-011	321 WINDMILL CANYON PL	Residential	23.54	0.00	23.54
118-452-001	322 WINDMILL CANYON PL	Residential	23.54	0.00	23.54
118-452-002	320 WINDMILL CANYON PL	Residential	23.54	0.00	23.54
118-452-003	318 WINDMILL CANYON PL	Residential	23.54	0.00	23.54
118-452-004	316 WINDMILL CANYON PL	Residential	23.54	0.00	23.54
118-452-005	314 WINDMILL CANYON PL	Residential	23.54	0.00	23.54
118-452-006	312 WINDMILL CANYON PL	Residential	23.54	0.00	23.54
118-452-007	310 WINDMILL CANYON PL	Residential	23.54	0.00	23.54
118-452-008	308 WINDMILL CANYON PL	Residential	23.54	0.00	23.54
118-452-009	306 WINDMILL CANYON PL	Residential	23.54	0.00	23.54
118-452-010	304 WINDMILL CANYON PL	Residential	23.54	0.00	23.54
118-452-011	302 WINDMILL CANYON PL	Residential	23.54	0.00	23.54
118-452-012	201 FALCON PL	Residential	23.54	0.00	23.54
118-452-013	203 FALCON PL	Residential	23.54	0.00	23.54
118-452-014	205 FALCON PL	Residential	23.54	0.00	23.54
118-452-015	207 FALCON PL	Residential	23.54	0.00	23.54
118-452-016	209 FALCON PL	Residential	23.54	0.00	23.54
118-452-017	211 FALCON PL	Residential	23.54	0.00	23.54
118-452-018	213 FALCON PL	Residential	23.54	0.00	23.54
118-452-019	215 FALCON PL	Residential	23.54	0.00	23.54
118-452-020	216 FALCON PL	Residential	23.54	0.00	23.54
118-452-021	214 FALCON PL	Residential	23.54	0.00	23.54
118-452-022	212 FALCON PL	Residential	23.54	0.00	23.54
118-452-023	210 FALCON PL	Residential	23.54	0.00	23.54
118-452-024	208 FALCON PL	Residential	23.54	0.00	23.54
118-452-025	206 FALCON PL	Residential	23.54	0.00	23.54
118-452-026	204 FALCON PL	Residential	23.54	0.00	23.54
118-452-027	202 FALCON PL	Residential	23.54	0.00	23.54
118-452-028	5126 KELLER RIDGE DR	Residential	23.54	0.00	23.54
118-452-029	5122 KELLER RIDGE DR	Residential	23.54	0.00	23.54
118-452-030	5120 KELLER RIDGE DR	Residential	23.54	0.00	23.54
118-452-031	5118 KELLER RIDGE DR	Residential	23.54	0.00	23.54
118-452-032	5116 KELLER RIDGE DR	Residential	23.54	0.00	23.54
118-452-033	5114 KELLER RIDGE DR	Residential	23.54	0.00	23.54

City of Clayton
Community Facilities District No. 2006-1
Downtown Park Operation and Maintenance Tax
Fiscal Year 2022/23 Special Tax Roll

APN	Situs Address	Class	Maximum Special Tax	Non-Residential Levy	Residential Levy
118-452-034	5112 KELLER RIDGE DR	Residential	23.54	0.00	23.54
118-452-035	5110 KELLER RIDGE DR	Residential	23.54	0.00	23.54
118-452-036	5108 KELLER RIDGE DR	Residential	23.54	0.00	23.54
118-452-037	5106 KELLER RIDGE DR	Residential	23.54	0.00	23.54
118-452-038	5102 KELLER RIDGE DR	Residential	23.54	0.00	23.54
118-460-001	600 JULPUN LOOP	Residential	23.54	0.00	23.54
118-460-002	602 JULPUN LOOP	Residential	23.54	0.00	23.54
118-460-003	604 JULPUN LOOP	Residential	23.54	0.00	23.54
118-460-004	606 JULPUN LOOP	Residential	23.54	0.00	23.54
118-460-005	608 JULPUN LOOP	Residential	23.54	0.00	23.54
118-460-006	610 JULPUN LOOP	Residential	23.54	0.00	23.54
118-460-007	612 JULPUN LOOP	Residential	23.54	0.00	23.54
118-460-008	614 JULPUN LOOP	Residential	23.54	0.00	23.54
118-460-009	616 JULPUN LOOP	Residential	23.54	0.00	23.54
118-460-010	618 JULPUN LOOP	Residential	23.54	0.00	23.54
118-460-011	620 JULPUN LOOP	Residential	23.54	0.00	23.54
118-460-012	622 JULPUN LOOP	Residential	23.54	0.00	23.54
118-460-013	615 JULPUN LOOP	Residential	23.54	0.00	23.54
118-460-014	609 JULPUN LOOP	Residential	23.54	0.00	23.54
118-460-015	605 JULPUN LOOP	Residential	23.54	0.00	23.54
118-460-016	601 JULPUN LOOP	Residential	23.54	0.00	23.54
118-460-017	637 JULPUN LOOP	Residential	23.54	0.00	23.54
118-460-018	633 JULPUN LOOP	Residential	23.54	0.00	23.54
118-460-019	629 JULPUN LOOP	Residential	23.54	0.00	23.54
118-460-020	625 JULPUN LOOP	Residential	23.54	0.00	23.54
118-460-021	624 JULPUN LOOP	Residential	23.54	0.00	23.54
118-460-022	626 JULPUN LOOP	Residential	23.54	0.00	23.54
118-460-023	628 JULPUN LOOP	Residential	23.54	0.00	23.54
118-460-024	630 JULPUN LOOP	Residential	23.54	0.00	23.54
118-460-025	632 JULPUN LOOP	Residential	23.54	0.00	23.54
118-460-026	634 JULPUN LOOP	Residential	23.54	0.00	23.54
118-460-027	636 JULPUN LOOP	Residential	23.54	0.00	23.54
118-460-028	638 JULPUN LOOP	Residential	23.54	0.00	23.54
118-460-029	800 CHERT PL	Residential	23.54	0.00	23.54
118-460-030	802 CHERT PL	Residential	23.54	0.00	23.54
118-460-031	804 CHERT PL	Residential	23.54	0.00	23.54
118-460-032	806 CHERT PL	Residential	23.54	0.00	23.54
118-460-033	808 CHERT PL	Residential	23.54	0.00	23.54
118-460-034	810 CHERT PL	Residential	23.54	0.00	23.54
118-460-035	812 CHERT PL	Residential	23.54	0.00	23.54
118-460-036	814 CHERT PL	Residential	23.54	0.00	23.54
118-460-037	819 CHERT PL	Residential	23.54	0.00	23.54
118-460-038	817 CHERT PL	Residential	23.54	0.00	23.54
118-460-039	815 CHERT PL	Residential	23.54	0.00	23.54
118-460-040	813 CHERT PL	Residential	23.54	0.00	23.54
118-460-041	811 CHERT PL	Residential	23.54	0.00	23.54
118-460-042	809 CHERT PL	Residential	23.54	0.00	23.54

City of Clayton
Community Facilities District No. 2006-1
Downtown Park Operation and Maintenance Tax
Fiscal Year 2022/23 Special Tax Roll

APN	Situs Address	Class	Maximum Special Tax	Non-Residential Levy	Residential Levy
118-460-043	807 CHERT PL	Residential	23.54	0.00	23.54
118-460-044	805 CHERT PL	Residential	23.54	0.00	23.54
118-460-045	803 CHERT PL	Residential	23.54	0.00	23.54
118-460-046	801 CHERT PL	Residential	23.54	0.00	23.54
118-460-047	51 KARKIN PL	Residential	23.54	0.00	23.54
118-460-048	53 KARKIN PL	Residential	23.54	0.00	23.54
118-460-049	55 KARKIN PL	Residential	23.54	0.00	23.54
118-460-050	57 KARKIN PL	Residential	23.54	0.00	23.54
118-460-051	56 KARKIN PL	Residential	23.54	0.00	23.54
118-460-052	54 KARKIN PL	Residential	23.54	0.00	23.54
118-460-053	52 KARKIN PL	Residential	23.54	0.00	23.54
118-460-054	1733 INDIAN WELLS WAY	Residential	23.54	0.00	23.54
118-460-055	501 SUISUN CT	Residential	23.54	0.00	23.54
118-460-056	503 SUISUN CT	Residential	23.54	0.00	23.54
118-460-057	505 SUISUN CT	Residential	23.54	0.00	23.54
118-460-058	507 SUISUN CT	Residential	23.54	0.00	23.54
118-460-059	509 SUISUN CT	Residential	23.54	0.00	23.54
118-460-060	511 SUISUN CT	Residential	23.54	0.00	23.54
118-460-061	510 SUISUN CT	Residential	23.54	0.00	23.54
118-460-062	508 SUISUN CT	Residential	23.54	0.00	23.54
118-460-063	506 SUISUN CT	Residential	23.54	0.00	23.54
118-460-064	504 SUISUN CT	Residential	23.54	0.00	23.54
118-460-065	502 SUISUN CT	Residential	23.54	0.00	23.54
118-460-066	1731 INDIAN WELLS WAY	Residential	23.54	0.00	23.54
118-460-067	1729 INDIAN WELLS WAY	Residential	23.54	0.00	23.54
118-460-068	1727 INDIAN WELLS WAY	Residential	23.54	0.00	23.54
118-460-069	1725 INDIAN WELLS WAY	Residential	23.54	0.00	23.54
118-460-070	1723 INDIAN WELLS WAY	Residential	23.54	0.00	23.54
118-460-071	1721 INDIAN WELLS WAY	Residential	23.54	0.00	23.54
118-460-072	1719 INDIAN WELLS WAY	Residential	23.54	0.00	23.54
118-460-073	722 ANIZUMNE CT	Residential	23.54	0.00	23.54
118-460-074	720 ANIZUMNE CT	Residential	23.54	0.00	23.54
118-460-075	718 ANIZUMNE CT	Residential	23.54	0.00	23.54
118-460-076	716 ANIZUMNE CT	Residential	23.54	0.00	23.54
118-460-077	714 ANIZUMNE CT	Residential	23.54	0.00	23.54
118-460-078	712 ANIZUMNE CT	Residential	23.54	0.00	23.54
118-460-079	710 ANIZUMNE CT	Residential	23.54	0.00	23.54
118-460-080	708 ANIZUMNE CT	Residential	23.54	0.00	23.54
118-460-081	706 ANIZUMNE CT	Residential	23.54	0.00	23.54
118-460-082	704 ANIZUMNE CT	Residential	23.54	0.00	23.54
118-460-083	702 ANIZUMNE CT	Residential	23.54	0.00	23.54
118-460-084	700 ANIZUMNE CT	Residential	23.54	0.00	23.54
118-460-085	1717 INDIAN WELLS WAY	Residential	23.54	0.00	23.54
118-460-086	1715 INDIAN WELLS WAY	Residential	23.54	0.00	23.54
118-460-087	1713 INDIAN WELLS WAY	Residential	23.54	0.00	23.54
118-460-088	1711 INDIAN WELLS WAY	Residential	23.54	0.00	23.54
118-460-089	901 ARROWHEAD TER	Residential	23.54	0.00	23.54

City of Clayton
Community Facilities District No. 2006-1
Downtown Park Operation and Maintenance Tax
Fiscal Year 2022/23 Special Tax Roll

APN	Situs Address	Class	Maximum Special Tax	Non-Residential Levy	Residential Levy
118-460-090	903 ARROWHEAD TER	Residential	23.54	0.00	23.54
118-460-091	905 ARROWHEAD TER	Residential	23.54	0.00	23.54
118-460-092	907 ARROWHEAD TER	Residential	23.54	0.00	23.54
118-460-093	909 ARROWHEAD TER	Residential	23.54	0.00	23.54
118-460-094	911 ARROWHEAD TER	Residential	23.54	0.00	23.54
118-460-095	913 ARROWHEAD TER	Residential	23.54	0.00	23.54
118-460-096	915 ARROWHEAD TER	Residential	23.54	0.00	23.54
118-460-097	917 ARROWHEAD TER	Residential	23.54	0.00	23.54
118-460-098	919 ARROWHEAD TER	Residential	23.54	0.00	23.54
118-460-099	921 ARROWHEAD TER	Residential	23.54	0.00	23.54
118-460-100	923 ARROWHEAD TER	Residential	23.54	0.00	23.54
118-460-101	925 ARROWHEAD TER	Residential	23.54	0.00	23.54
118-460-102	927 ARROWHEAD TER	Residential	23.54	0.00	23.54
118-460-103	929 ARROWHEAD TER	Residential	23.54	0.00	23.54
118-460-105	926 ARROWHEAD TER	Residential	23.54	0.00	23.54
118-460-106	924 ARROWHEAD TER	Residential	23.54	0.00	23.54
118-460-107	922 ARROWHEAD TER	Residential	23.54	0.00	23.54
118-460-108	920 ARROWHEAD TER	Residential	23.54	0.00	23.54
118-460-109	918 ARROWHEAD TER	Residential	23.54	0.00	23.54
118-460-110	916 ARROWHEAD TER	Residential	23.54	0.00	23.54
118-460-111	914 ARROWHEAD TER	Residential	23.54	0.00	23.54
118-460-112	912 ARROWHEAD TER	Residential	23.54	0.00	23.54
118-460-113	910 ARROWHEAD TER	Residential	23.54	0.00	23.54
118-460-114	908 ARROWHEAD TER	Residential	23.54	0.00	23.54
118-460-115	906 ARROWHEAD TER	Residential	23.54	0.00	23.54
118-460-116	904 ARROWHEAD TER	Residential	23.54	0.00	23.54
118-460-117	902 ARROWHEAD TER	Residential	23.54	0.00	23.54
118-460-118	900 ARROWHEAD TER	Residential	23.54	0.00	23.54
118-460-121	931 ARROWHEAD TER	Residential	23.54	0.00	23.54
118-470-003	1207 BUCKEYE TER	Residential	23.54	0.00	23.54
118-470-004	1205 BUCKEYE TER	Residential	23.54	0.00	23.54
118-470-005	1203 BUCKEYE TER	Residential	23.54	0.00	23.54
118-470-006	1201 BUCKEYE TER	Residential	23.54	0.00	23.54
118-470-007	1211 BUCKEYE TER	Residential	23.54	0.00	23.54
118-470-008	1209 BUCKEYE TER	Residential	23.54	0.00	23.54
118-470-009	1213 BUCKEYE TER	Residential	23.54	0.00	23.54
118-470-010	1215 BUCKEYE TER	Residential	23.54	0.00	23.54
118-470-011	1217 BUCKEYE TER	Residential	23.54	0.00	23.54
118-470-012	1221 BUCKEYE TER	Residential	23.54	0.00	23.54
118-470-013	1223 BUCKEYE TER	Residential	23.54	0.00	23.54
118-470-014	1225 BUCKEYE TER	Residential	23.54	0.00	23.54
118-470-015	1227 BUCKEYE TER	Residential	23.54	0.00	23.54
118-470-016	1231 BUCKEYE TER	Residential	23.54	0.00	23.54
118-470-017	1233 BUCKEYE TER	Residential	23.54	0.00	23.54
118-470-018	1235 BUCKEYE TER	Residential	23.54	0.00	23.54
118-470-019	1237 BUCKEYE TER	Residential	23.54	0.00	23.54
118-470-020	1239 BUCKEYE TER	Residential	23.54	0.00	23.54

City of Clayton
Community Facilities District No. 2006-1
Downtown Park Operation and Maintenance Tax
Fiscal Year 2022/23 Special Tax Roll

APN	Situs Address	Class	Maximum Special Tax	Non-Residential Levy	Residential Levy
118-470-021	1241 BUCKEYE TER	Residential	23.54	0.00	23.54
118-470-022	1240 BUCKEYE TER	Residential	23.54	0.00	23.54
118-470-023	1238 BUCKEYE TER	Residential	23.54	0.00	23.54
118-470-024	1236 BUCKEYE TER	Residential	23.54	0.00	23.54
118-470-025	1234 BUCKEYE TER	Residential	23.54	0.00	23.54
118-470-026	1232 BUCKEYE TER	Residential	23.54	0.00	23.54
118-470-027	1230 BUCKEYE TER	Residential	23.54	0.00	23.54
118-470-028	1228 BUCKEYE TER	Residential	23.54	0.00	23.54
118-470-029	1226 BUCKEYE TER	Residential	23.54	0.00	23.54
118-470-030	1220 BUCKEYE TER	Residential	23.54	0.00	23.54
118-470-031	1218 BUCKEYE TER	Residential	23.54	0.00	23.54
118-470-032	1216 BUCKEYE TER	Residential	23.54	0.00	23.54
118-470-033	1214 BUCKEYE TER	Residential	23.54	0.00	23.54
118-470-034	1212 BUCKEYE TER	Residential	23.54	0.00	23.54
118-470-035	1200 BUCKEYE TER	Residential	23.54	0.00	23.54
118-470-036	1151 MOCCASIN CT	Residential	23.54	0.00	23.54
118-470-037	1153 MOCCASIN CT	Residential	23.54	0.00	23.54
118-470-038	1155 MOCCASIN CT	Residential	23.54	0.00	23.54
118-470-039	1159 MOCCASIN CT	Residential	23.54	0.00	23.54
118-470-040	1161 MOCCASIN CT	Residential	23.54	0.00	23.54
118-470-041	1163 MOCCASIN CT	Residential	23.54	0.00	23.54
118-470-042	1165 MOCCASIN CT	Residential	23.54	0.00	23.54
118-470-043	1169 MOCCASIN CT	Residential	23.54	0.00	23.54
118-470-044	1171 MOCCASIN CT	Residential	23.54	0.00	23.54
118-470-045	1173 MOCCASIN CT	Residential	23.54	0.00	23.54
118-470-046	1175 MOCCASIN CT	Residential	23.54	0.00	23.54
118-470-047	1174 MOCCASIN CT	Residential	23.54	0.00	23.54
118-470-048	1172 MOCCASIN CT	Residential	23.54	0.00	23.54
118-470-049	1170 MOCCASIN CT	Residential	23.54	0.00	23.54
118-470-050	1168 MOCCASIN CT	Residential	23.54	0.00	23.54
118-470-051	1166 MOCCASIN CT	Residential	23.54	0.00	23.54
118-470-052	1164 MOCCASIN CT	Residential	23.54	0.00	23.54
118-470-053	1160 MOCCASIN CT	Residential	23.54	0.00	23.54
118-470-054	1158 MOCCASIN CT	Residential	23.54	0.00	23.54
118-470-055	1156 MOCCASIN CT	Residential	23.54	0.00	23.54
118-470-056	1154 MOCCASIN CT	Residential	23.54	0.00	23.54
118-470-057	1152 MOCCASIN CT	Residential	23.54	0.00	23.54
118-470-059	INDIANHEAD WAY	Residential	23.54	0.00	23.54
118-470-063	1001 FEATHER CIR	Residential	23.54	0.00	23.54
118-470-064	1003 FEATHER CIR	Residential	23.54	0.00	23.54
118-470-065	1005 FEATHER CIR	Residential	23.54	0.00	23.54
118-470-066	1007 FEATHER CIR	Residential	23.54	0.00	23.54
118-470-067	1009 FEATHER CIR	Residential	23.54	0.00	23.54
118-470-068	1011 FEATHER CIR	Residential	23.54	0.00	23.54
118-470-069	1015 FEATHER CIR	Residential	23.54	0.00	23.54
118-470-070	1017 FEATHER CIR	Residential	23.54	0.00	23.54
118-470-071	1019 FEATHER CIR	Residential	23.54	0.00	23.54

City of Clayton
Community Facilities District No. 2006-1
Downtown Park Operation and Maintenance Tax
Fiscal Year 2022/23 Special Tax Roll

APN	Situs Address	Class	Maximum Special Tax	Non-Residential Levy	Residential Levy
118-470-072	1021 FEATHER CIR	Residential	23.54	0.00	23.54
118-470-076	1029 FEATHER CIR	Residential	23.54	0.00	23.54
118-470-079	1035 FEATHER CIR	Residential	23.54	0.00	23.54
118-470-080	1037 FEATHER CIR	Residential	23.54	0.00	23.54
118-470-081	1039 FEATHER CIR	Residential	23.54	0.00	23.54
118-470-082	1041 FEATHER CIR	Residential	23.54	0.00	23.54
118-470-083	1043 FEATHER CIR	Residential	23.54	0.00	23.54
118-470-084	1045 FEATHER CIR	Residential	23.54	0.00	23.54
118-470-085	1047 FEATHER CIR	Residential	23.54	0.00	23.54
118-470-086	1049 FEATHER CIR	Residential	23.54	0.00	23.54
118-470-087	1051 FEATHER CIR	Residential	23.54	0.00	23.54
118-470-088	1053 FEATHER CIR	Residential	23.54	0.00	23.54
118-470-089	1055 FEATHER CIR	Residential	23.54	0.00	23.54
118-470-090	1059 FEATHER CIR	Residential	23.54	0.00	23.54
118-470-091	1061 FEATHER CIR	Residential	23.54	0.00	23.54
118-470-092	1063 FEATHER CIR	Residential	23.54	0.00	23.54
118-470-093	1065 FEATHER CIR	Residential	23.54	0.00	23.54
118-470-094	1067 FEATHER CIR	Residential	23.54	0.00	23.54
118-470-095	1069 FEATHER CIR	Residential	23.54	0.00	23.54
118-470-096	1071 FEATHER CIR	Residential	23.54	0.00	23.54
118-470-097	1073 FEATHER CIR	Residential	23.54	0.00	23.54
118-470-098	1075 FEATHER CIR	Residential	23.54	0.00	23.54
118-470-099	1077 FEATHER CIR	Residential	23.54	0.00	23.54
118-470-100	1079 FEATHER CIR	Residential	23.54	0.00	23.54
118-470-101	1074 FEATHER CIR	Residential	23.54	0.00	23.54
118-470-102	1072 FEATHER CIR	Residential	23.54	0.00	23.54
118-470-103	1070 FEATHER CIR	Residential	23.54	0.00	23.54
118-470-104	1066 FEATHER CIR	Residential	23.54	0.00	23.54
118-470-105	1054 FEATHER CIR	Residential	23.54	0.00	23.54
118-470-106	1052 FEATHER CIR	Residential	23.54	0.00	23.54
118-470-107	1050 FEATHER CIR	Residential	23.54	0.00	23.54
118-470-108	1048 FEATHER CIR	Residential	23.54	0.00	23.54
118-470-109	1038 FEATHER CIR	Residential	23.54	0.00	23.54
118-470-110	1034 FEATHER CIR	Residential	23.54	0.00	23.54
118-470-111	1032 FEATHER CIR	Residential	23.54	0.00	23.54
118-470-112	1028 FEATHER CIR	Residential	23.54	0.00	23.54
118-470-113	1016 FEATHER CIR	Residential	23.54	0.00	23.54
118-470-114	1014 FEATHER CIR	Residential	23.54	0.00	23.54
118-470-115	1012 FEATHER CIR	Residential	23.54	0.00	23.54
118-470-118	1023 FEATHER CIR	Residential	23.54	0.00	23.54
118-470-119	1025 FEATHER CIR	Residential	23.54	0.00	23.54
118-470-120	1027 FEATHER CIR	Residential	23.54	0.00	23.54
118-470-121	1031 FEATHER CIR	Residential	23.54	0.00	23.54
118-470-122	1033 FEATHER CIR	Residential	23.54	0.00	23.54
118-480-001	100 FOREST HILL DR	Residential	23.54	0.00	23.54
118-480-002	102 FOREST HILL DR	Residential	23.54	0.00	23.54
118-480-003	104 FOREST HILL DR	Residential	23.54	0.00	23.54

City of Clayton
Community Facilities District No. 2006-1
Downtown Park Operation and Maintenance Tax
Fiscal Year 2022/23 Special Tax Roll

APN	Situs Address	Class	Maximum Special Tax	Non-Residential Levy	Residential Levy
118-480-004	106 FOREST HILL DR	Residential	23.54	0.00	23.54
118-480-005	108 FOREST HILL DR	Residential	23.54	0.00	23.54
118-480-006	110 FOREST HILL DR	Residential	23.54	0.00	23.54
118-480-007	112 FOREST HILL DR	Residential	23.54	0.00	23.54
118-480-008	114 FOREST HILL DR	Residential	23.54	0.00	23.54
118-480-009	116 FOREST HILL DR	Residential	23.54	0.00	23.54
118-480-010	118 FOREST HILL DR	Residential	23.54	0.00	23.54
118-480-011	120 FOREST HILL DR	Residential	23.54	0.00	23.54
118-480-012	121 FOREST HILL DR	Residential	23.54	0.00	23.54
118-480-013	119 FOREST HILL DR	Residential	23.54	0.00	23.54
118-480-014	117 FOREST HILL DR	Residential	23.54	0.00	23.54
118-480-015	115 FOREST HILL DR	Residential	23.54	0.00	23.54
118-480-016	113 FOREST HILL DR	Residential	23.54	0.00	23.54
118-480-017	111 FOREST HILL DR	Residential	23.54	0.00	23.54
118-480-018	109 FOREST HILL DR	Residential	23.54	0.00	23.54
118-480-019	105 FOREST HILL DR	Residential	23.54	0.00	23.54
118-480-020	103 FOREST HILL DR	Residential	23.54	0.00	23.54
118-480-023	1008 PEBBLE BEACH DR	Residential	23.54	0.00	23.54
118-480-024	1010 PEBBLE BEACH DR	Residential	23.54	0.00	23.54
118-480-025	1012 PEBBLE BEACH DR	Residential	23.54	0.00	23.54
118-480-026	1014 PEBBLE BEACH DR	Residential	23.54	0.00	23.54
118-480-027	1016 PEBBLE BEACH DR	Residential	23.54	0.00	23.54
118-480-028	1018 PEBBLE BEACH DR	Residential	23.54	0.00	23.54
118-480-029	1020 PEBBLE BEACH DR	Residential	23.54	0.00	23.54
118-480-030	1022 PEBBLE BEACH DR	Residential	23.54	0.00	23.54
118-480-031	1024 PEBBLE BEACH DR	Residential	23.54	0.00	23.54
118-480-034	1033 PEBBLE BEACH DR	Residential	23.54	0.00	23.54
118-480-035	1031 PEBBLE BEACH DR	Residential	23.54	0.00	23.54
118-480-036	1029 PEBBLE BEACH DR	Residential	23.54	0.00	23.54
118-480-037	1027 PEBBLE BEACH DR	Residential	23.54	0.00	23.54
118-480-038	1025 PEBBLE BEACH DR	Residential	23.54	0.00	23.54
118-480-039	1023 PEBBLE BEACH DR	Residential	23.54	0.00	23.54
118-480-040	1021 PEBBLE BEACH DR	Residential	23.54	0.00	23.54
118-480-041	1011 PEBBLE BEACH DR	Residential	23.54	0.00	23.54
118-480-042	1009 PEBBLE BEACH DR	Residential	23.54	0.00	23.54
118-480-043	1007 PEBBLE BEACH DR	Residential	23.54	0.00	23.54
118-480-044	1005 PEBBLE BEACH DR	Residential	23.54	0.00	23.54
118-480-045	1003 PEBBLE BEACH DR	Residential	23.54	0.00	23.54
118-480-046	101 FOREST HILL DR	Residential	23.54	0.00	23.54
118-480-047	1006 PEBBLE BEACH DR	Residential	23.54	0.00	23.54
118-480-048	1028 PEBBLE BEACH DR	Residential	23.54	0.00	23.54
118-490-001	132 INVERNESS WAY	Residential	23.54	0.00	23.54
118-490-003	138 INVERNESS WAY	Residential	23.54	0.00	23.54
118-490-005	140 INVERNESS WAY	Residential	23.54	0.00	23.54
118-490-006	142 INVERNESS WAY	Residential	23.54	0.00	23.54
118-490-007	1032 PEBBLE BEACH DR	Residential	23.54	0.00	23.54
118-490-008	1034 PEBBLE BEACH DR	Residential	23.54	0.00	23.54

City of Clayton
Community Facilities District No. 2006-1
Downtown Park Operation and Maintenance Tax
Fiscal Year 2022/23 Special Tax Roll

APN	Situs Address	Class	Maximum Special Tax	Non-Residential Levy	Residential Levy
118-490-009	1036 PEBBLE BEACH DR	Residential	23.54	0.00	23.54
118-490-010	1038 PEBBLE BEACH DR	Residential	23.54	0.00	23.54
118-490-011	1040 PEBBLE BEACH DR	Residential	23.54	0.00	23.54
118-490-012	1042 PEBBLE BEACH DR	Residential	23.54	0.00	23.54
118-490-013	1044 PEBBLE BEACH DR	Residential	23.54	0.00	23.54
118-490-014	1046 PEBBLE BEACH DR	Residential	23.54	0.00	23.54
118-490-015	1048 PEBBLE BEACH DR	Residential	23.54	0.00	23.54
118-490-016	1050 PEBBLE BEACH DR	Residential	23.54	0.00	23.54
118-490-017	1052 PEBBLE BEACH DR	Residential	23.54	0.00	23.54
118-490-018	1054 PEBBLE BEACH DR	Residential	23.54	0.00	23.54
118-490-019	1056 PEBBLE BEACH DR	Residential	23.54	0.00	23.54
118-490-020	1055 PEBBLE BEACH DR	Residential	23.54	0.00	23.54
118-490-021	1053 PEBBLE BEACH DR	Residential	23.54	0.00	23.54
118-490-022	1051 PEBBLE BEACH DR	Residential	23.54	0.00	23.54
118-490-023	1049 PEBBLE BEACH DR	Residential	23.54	0.00	23.54
118-490-024	1047 PEBBLE BEACH DR	Residential	23.54	0.00	23.54
118-490-025	1045 PEBBLE BEACH DR	Residential	23.54	0.00	23.54
118-490-027	134 INVERNESS WAY	Residential	23.54	0.00	23.54
118-490-028	136 INVERNESS WAY	Residential	23.54	0.00	23.54
118-500-001	1100 PEACOCK CREEK DR	Residential	23.54	0.00	23.54
118-500-002	1102 PEACOCK CREEK DR	Residential	23.54	0.00	23.54
118-500-005	1108 PEACOCK CREEK DR	Residential	23.54	0.00	23.54
118-500-006	1110 PEACOCK CREEK DR	Residential	23.54	0.00	23.54
118-500-007	1112 PEACOCK CREEK DR	Residential	23.54	0.00	23.54
118-500-008	1114 PEACOCK CREEK DR	Residential	23.54	0.00	23.54
118-500-009	1116 PEACOCK CREEK DR	Residential	23.54	0.00	23.54
118-500-010	1118 PEACOCK CREEK DR	Residential	23.54	0.00	23.54
118-500-011	1120 PEACOCK CREEK DR	Residential	23.54	0.00	23.54
118-500-012	1122 PEACOCK CREEK DR	Residential	23.54	0.00	23.54
118-500-013	1124 PEACOCK CREEK DR	Residential	23.54	0.00	23.54
118-500-014	1126 PEACOCK CREEK DR	Residential	23.54	0.00	23.54
118-500-015	1128 PEACOCK CREEK DR	Residential	23.54	0.00	23.54
118-500-016	1130 PEACOCK CREEK DR	Residential	23.54	0.00	23.54
118-500-017	1132 PEACOCK CREEK DR	Residential	23.54	0.00	23.54
118-500-018	1133 PEACOCK CREEK DR	Residential	23.54	0.00	23.54
118-500-019	1131 PEACOCK CREEK DR	Residential	23.54	0.00	23.54
118-500-020	1129 PEACOCK CREEK DR	Residential	23.54	0.00	23.54
118-500-021	1127 PEACOCK CREEK DR	Residential	23.54	0.00	23.54
118-500-022	1125 PEACOCK CREEK DR	Residential	23.54	0.00	23.54
118-500-023	1123 PEACOCK CREEK DR	Residential	23.54	0.00	23.54
118-500-024	1121 PEACOCK CREEK DR	Residential	23.54	0.00	23.54
118-500-025	1117 PEACOCK CREEK DR	Residential	23.54	0.00	23.54
118-500-026	1115 PEACOCK CREEK DR	Residential	23.54	0.00	23.54
118-500-027	1111 PEACOCK CREEK DR	Residential	23.54	0.00	23.54
118-500-028	1109 PEACOCK CREEK DR	Residential	23.54	0.00	23.54
118-500-029	1107 PEACOCK CREEK DR	Residential	23.54	0.00	23.54
118-500-030	1105 PEACOCK CREEK DR	Residential	23.54	0.00	23.54

City of Clayton
Community Facilities District No. 2006-1
Downtown Park Operation and Maintenance Tax
Fiscal Year 2022/23 Special Tax Roll

APN	Situs Address	Class	Maximum Special Tax	Non-Residential Levy	Residential Levy
118-500-031	1103 PEACOCK CREEK DR	Residential	23.54	0.00	23.54
118-500-032	1104 PEACOCK CREEK DR	Residential	23.54	0.00	23.54
118-500-033	1106 PEACOCK CREEK DR	Residential	23.54	0.00	23.54
118-510-001	1134 PEACOCK CREEK DR	Residential	23.54	0.00	23.54
118-510-002	1136 PEACOCK CREEK DR	Residential	23.54	0.00	23.54
118-510-003	1138 PEACOCK CREEK DR	Residential	23.54	0.00	23.54
118-510-004	1140 PEACOCK CREEK DR	Residential	23.54	0.00	23.54
118-510-005	1142 PEACOCK CREEK DR	Residential	23.54	0.00	23.54
118-510-006	1144 PEACOCK CREEK DR	Residential	23.54	0.00	23.54
118-510-007	1146 PEACOCK CREEK DR	Residential	23.54	0.00	23.54
118-510-008	1148 PEACOCK CREEK DR	Residential	23.54	0.00	23.54
118-510-009	1150 PEACOCK CREEK DR	Residential	23.54	0.00	23.54
118-510-010	1152 PEACOCK CREEK DR	Residential	23.54	0.00	23.54
118-510-011	170 BRANDYWINE PL	Residential	23.54	0.00	23.54
118-510-012	172 BRANDYWINE PL	Residential	23.54	0.00	23.54
118-510-013	174 BRANDYWINE PL	Residential	23.54	0.00	23.54
118-510-015	185 BRANDYWINE PL	Residential	23.54	0.00	23.54
118-510-016	183 BRANDYWINE PL	Residential	23.54	0.00	23.54
118-510-017	181 BRANDYWINE PL	Residential	23.54	0.00	23.54
118-510-018	179 BRANDYWINE PL	Residential	23.54	0.00	23.54
118-510-019	177 BRANDYWINE PL	Residential	23.54	0.00	23.54
118-510-020	175 BRANDYWINE PL	Residential	23.54	0.00	23.54
118-510-021	173 BRANDYWINE PL	Residential	23.54	0.00	23.54
118-510-022	1160 TORREY PINES PL	Residential	23.54	0.00	23.54
118-510-023	1162 TORREY PINES PL	Residential	23.54	0.00	23.54
118-510-024	1163 TORREY PINES PL	Residential	23.54	0.00	23.54
118-510-025	1161 TORREY PINES PL	Residential	23.54	0.00	23.54
118-510-026	1155 PEACOCK CREEK DR	Residential	23.54	0.00	23.54
118-510-027	1151 PEACOCK CREEK DR	Residential	23.54	0.00	23.54
118-510-028	164 SILVERADO CT	Residential	23.54	0.00	23.54
118-510-029	166 SILVERADO CT	Residential	23.54	0.00	23.54
118-510-030	165 SILVERADO CT	Residential	23.54	0.00	23.54
118-510-031	163 SILVERADO CT	Residential	23.54	0.00	23.54
118-510-032	1149 PEACOCK CREEK DR	Residential	23.54	0.00	23.54
118-510-033	1147 PEACOCK CREEK DR	Residential	23.54	0.00	23.54
118-510-034	1145 PEACOCK CREEK DR	Residential	23.54	0.00	23.54
118-510-035	154 LONE PINE CT	Residential	23.54	0.00	23.54
118-510-036	156 LONE PINE CT	Residential	23.54	0.00	23.54
118-510-037	155 LONE PINE CT	Residential	23.54	0.00	23.54
118-510-038	153 LONE PINE CT	Residential	23.54	0.00	23.54
118-510-039	151 LONE PINE CT	Residential	23.54	0.00	23.54
118-510-040	1139 PEACOCK CREEK DR	Residential	23.54	0.00	23.54
118-510-041	1137 PEACOCK CREEK DR	Residential	23.54	0.00	23.54
118-510-042	1135 PEACOCK CREEK DR	Residential	23.54	0.00	23.54
118-530-001	1401 INDIANHEAD WAY	Residential	23.54	0.00	23.54
118-530-002	1403 INDIANHEAD WAY	Residential	23.54	0.00	23.54
118-530-003	1405 INDIANHEAD WAY	Residential	23.54	0.00	23.54

City of Clayton
Community Facilities District No. 2006-1
Downtown Park Operation and Maintenance Tax
Fiscal Year 2022/23 Special Tax Roll

APN	Situs Address	Class	Maximum Special Tax	Non-Residential Levy	Residential Levy
118-530-004	1407 INDIANHEAD WAY	Residential	23.54	0.00	23.54
118-530-005	1409 INDIANHEAD WAY	Residential	23.54	0.00	23.54
118-530-006	1411 INDIANHEAD WAY	Residential	23.54	0.00	23.54
118-530-007	1413 INDIANHEAD WAY	Residential	23.54	0.00	23.54
118-530-008	1415 INDIANHEAD WAY	Residential	23.54	0.00	23.54
118-530-009	1417 INDIANHEAD WAY	Residential	23.54	0.00	23.54
118-530-010	1419 INDIANHEAD WAY	Residential	23.54	0.00	23.54
118-530-011	1421 INDIANHEAD WAY	Residential	23.54	0.00	23.54
118-530-012	1423 INDIANHEAD WAY	Residential	23.54	0.00	23.54
118-530-013	1425 INDIANHEAD WAY	Residential	23.54	0.00	23.54
118-530-014	1427 INDIANHEAD WAY	Residential	23.54	0.00	23.54
118-530-015	1429 INDIANHEAD WAY	Residential	23.54	0.00	23.54
118-530-016	1431 INDIANHEAD WAY	Residential	23.54	0.00	23.54
118-530-017	1433 INDIANHEAD CIR	Residential	23.54	0.00	23.54
118-530-018	1435 INDIANHEAD CIR	Residential	23.54	0.00	23.54
118-530-019	1437 INDIANHEAD CIR	Residential	23.54	0.00	23.54
118-530-020	1439 INDIANHEAD CIR	Residential	23.54	0.00	23.54
118-530-021	1441 INDIANHEAD CIR	Residential	23.54	0.00	23.54
118-530-022	1443 INDIANHEAD CIR	Residential	23.54	0.00	23.54
118-530-023	1445 INDIANHEAD CIR	Residential	23.54	0.00	23.54
118-530-024	1447 INDIANHEAD CIR	Residential	23.54	0.00	23.54
118-530-025	1449 INDIANHEAD CIR	Residential	23.54	0.00	23.54
118-530-026	1451 INDIANHEAD CIR	Residential	23.54	0.00	23.54
118-530-027	1453 INDIANHEAD CIR	Residential	23.54	0.00	23.54
118-530-028	1455 INDIANHEAD CIR	Residential	23.54	0.00	23.54
118-530-029	1457 INDIANHEAD CIR	Residential	23.54	0.00	23.54
118-530-030	1459 INDIANHEAD CIR	Residential	23.54	0.00	23.54
118-530-031	1461 INDIANHEAD CIR	Residential	23.54	0.00	23.54
118-530-033	1465 INDIANHEAD CIR	Residential	23.54	0.00	23.54
118-530-034	1467 INDIANHEAD CIR	Residential	23.54	0.00	23.54
118-530-035	1469 INDIANHEAD CIR	Residential	23.54	0.00	23.54
118-530-036	1471 INDIANHEAD CIR	Residential	23.54	0.00	23.54
118-530-037	1473 INDIANHEAD CIR	Residential	23.54	0.00	23.54
118-530-038	1475 INDIANHEAD CIR	Residential	23.54	0.00	23.54
118-530-039	1477 INDIANHEAD CIR	Residential	23.54	0.00	23.54
118-530-040	1479 INDIANHEAD CIR	Residential	23.54	0.00	23.54
118-530-041	1481 INDIANHEAD CIR	Residential	23.54	0.00	23.54
118-530-042	1483 INDIANHEAD CIR	Residential	23.54	0.00	23.54
118-530-043	1485 INDIANHEAD CIR	Residential	23.54	0.00	23.54
118-530-044	1487 INDIANHEAD CIR	Residential	23.54	0.00	23.54
118-530-045	1489 INDIANHEAD CIR	Residential	23.54	0.00	23.54
118-530-046	1491 INDIANHEAD CIR	Residential	23.54	0.00	23.54
118-530-047	1466 INDIANHEAD CIR	Residential	23.54	0.00	23.54
118-530-048	1464 INDIANHEAD CIR	Residential	23.54	0.00	23.54
118-530-049	1462 INDIANHEAD CIR	Residential	23.54	0.00	23.54
118-530-050	1460 INDIANHEAD CIR	Residential	23.54	0.00	23.54
118-530-051	1458 INDIANHEAD CIR	Residential	23.54	0.00	23.54

City of Clayton
Community Facilities District No. 2006-1
Downtown Park Operation and Maintenance Tax
Fiscal Year 2022/23 Special Tax Roll

APN	Situs Address	Class	Maximum Special Tax	Non-Residential Levy	Residential Levy
118-530-052	1456 INDIANHEAD CIR	Residential	23.54	0.00	23.54
118-530-056	1463 INDIANHEAD CIR	Residential	23.54	0.00	23.54
118-540-001	4001 HUMMINGBIRD WAY	Residential	23.54	0.00	23.54
118-540-002	4003 HUMMINGBIRD WAY	Residential	23.54	0.00	23.54
118-540-003	4005 HUMMINGBIRD WAY	Residential	23.54	0.00	23.54
118-540-004	4007 HUMMINGBIRD WAY	Residential	23.54	0.00	23.54
118-540-005	4009 HUMMINGBIRD WAY	Residential	23.54	0.00	23.54
118-540-006	4011 HUMMINGBIRD WAY	Residential	23.54	0.00	23.54
118-540-007	4013 HUMMINGBIRD WAY	Residential	23.54	0.00	23.54
118-540-008	4015 HUMMINGBIRD WAY	Residential	23.54	0.00	23.54
118-540-009	4017 HUMMINGBIRD WAY	Residential	23.54	0.00	23.54
118-540-010	4019 HUMMINGBIRD WAY	Residential	23.54	0.00	23.54
118-540-011	4021 HUMMINGBIRD WAY	Residential	23.54	0.00	23.54
118-540-012	4022 HUMMINGBIRD WAY	Residential	23.54	0.00	23.54
118-540-013	4018 HUMMINGBIRD WAY	Residential	23.54	0.00	23.54
118-540-014	4014 HUMMINGBIRD WAY	Residential	23.54	0.00	23.54
118-540-015	4010 HUMMINGBIRD WAY	Residential	23.54	0.00	23.54
118-540-016	4008 HUMMINGBIRD WAY	Residential	23.54	0.00	23.54
118-540-017	4006 HUMMINGBIRD WAY	Residential	23.54	0.00	23.54
118-540-018	4004 HUMMINGBIRD WAY	Residential	23.54	0.00	23.54
118-540-019	4002 HUMMINGBIRD WAY	Residential	23.54	0.00	23.54
118-540-020	5001 RAVEN WAY	Residential	23.54	0.00	23.54
118-540-021	5003 RAVEN WAY	Residential	23.54	0.00	23.54
118-540-022	5005 RAVEN WAY	Residential	23.54	0.00	23.54
118-540-023	5007 RAVEN WAY	Residential	23.54	0.00	23.54
118-540-024	5009 RAVEN WAY	Residential	23.54	0.00	23.54
118-540-025	5011 RAVEN WAY	Residential	23.54	0.00	23.54
118-540-026	4024 HUMMINGBIRD WAY	Residential	23.54	0.00	23.54
118-540-027	5013 RAVEN WAY	Residential	23.54	0.00	23.54
118-540-028	5015 RAVEN WAY	Residential	23.54	0.00	23.54
118-540-029	5017 RAVEN WAY	Residential	23.54	0.00	23.54
118-540-030	5019 RAVEN WAY	Residential	23.54	0.00	23.54
118-540-031	3038 WINDMILL CANYON DR	Residential	23.54	0.00	23.54
118-540-032	3036 WINDMILL CANYON DR	Residential	23.54	0.00	23.54
118-540-033	3034 WINDMILL CANYON DR	Residential	23.54	0.00	23.54
118-540-034	3032 WINDMILL CANYON DR	Residential	23.54	0.00	23.54
118-540-035	3030 WINDMILL CANYON DR	Residential	23.54	0.00	23.54
118-540-036	3028 WINDMILL CANYON DR	Residential	23.54	0.00	23.54
118-540-037	3026 WINDMILL CANYON DR	Residential	23.54	0.00	23.54
118-540-038	3024 WINDMILL CANYON DR	Residential	23.54	0.00	23.54
118-540-039	3025 WINDMILL CANYON DR	Residential	23.54	0.00	23.54
118-540-040	3027 WINDMILL CANYON DR	Residential	23.54	0.00	23.54
118-540-041	3029 WINDMILL CANYON DR	Residential	23.54	0.00	23.54
118-540-042	3031 WINDMILL CANYON DR	Residential	23.54	0.00	23.54
118-540-043	3033 WINDMILL CANYON DR	Residential	23.54	0.00	23.54
118-540-044	3035 WINDMILL CANYON DR	Residential	23.54	0.00	23.54
118-540-045	3037 WINDMILL CANYON DR	Residential	23.54	0.00	23.54

City of Clayton
Community Facilities District No. 2006-1
Downtown Park Operation and Maintenance Tax
Fiscal Year 2022/23 Special Tax Roll

APN	Situs Address	Class	Maximum Special Tax	Non-Residential Levy	Residential Levy
118-540-046	3039 WINDMILL CANYON DR	Residential	23.54	0.00	23.54
118-540-047	3041 WINDMILL CANYON DR	Residential	23.54	0.00	23.54
118-540-048	3043 WINDMILL CANYON DR	Residential	23.54	0.00	23.54
118-540-049	3045 WINDMILL CANYON DR	Residential	23.54	0.00	23.54
118-540-050	3047 WINDMILL CANYON DR	Residential	23.54	0.00	23.54
118-540-051	3049 WINDMILL CANYON DR	Residential	23.54	0.00	23.54
118-540-052	3051 WINDMILL CANYON DR	Residential	23.54	0.00	23.54
118-540-053	3053 WINDMILL CANYON DR	Residential	23.54	0.00	23.54
118-540-054	5022 RAVEN WAY	Residential	23.54	0.00	23.54
118-540-055	5020 RAVEN WAY	Residential	23.54	0.00	23.54
118-540-056	5018 RAVEN WAY	Residential	23.54	0.00	23.54
118-540-057	5016 RAVEN WAY	Residential	23.54	0.00	23.54
118-540-058	5014 RAVEN WAY	Residential	23.54	0.00	23.54
118-540-059	5012 RAVEN WAY	Residential	23.54	0.00	23.54
118-540-060	5010 RAVEN WAY	Residential	23.54	0.00	23.54
118-540-061	5008 RAVEN WAY	Residential	23.54	0.00	23.54
118-540-062	5006 RAVEN WAY	Residential	23.54	0.00	23.54
118-540-063	5004 RAVEN WAY	Residential	23.54	0.00	23.54
118-540-064	5002 RAVEN WAY	Residential	23.54	0.00	23.54
118-540-065	5000 RAVEN WAY	Residential	23.54	0.00	23.54
118-550-002	610 GOLDEN EAGLE PL	Residential	23.54	0.00	23.54
118-550-003	608 GOLDEN EAGLE PL	Residential	23.54	0.00	23.54
118-550-004	606 GOLDEN EAGLE PL	Residential	23.54	0.00	23.54
118-550-005	604 GOLDEN EAGLE PL	Residential	23.54	0.00	23.54
118-550-006	602 GOLDEN EAGLE PL	Residential	23.54	0.00	23.54
118-550-007	501 RAVEN PL	Residential	23.54	0.00	23.54
118-550-008	503 RAVEN PL	Residential	23.54	0.00	23.54
118-550-009	505 RAVEN PL	Residential	23.54	0.00	23.54
118-550-010	507 RAVEN PL	Residential	23.54	0.00	23.54
118-550-011	509 RAVEN PL	Residential	23.54	0.00	23.54
118-550-012	511 RAVEN PL	Residential	23.54	0.00	23.54
118-550-013	513 RAVEN PL	Residential	23.54	0.00	23.54
118-550-014	514 RAVEN PL	Residential	23.54	0.00	23.54
118-550-015	512 RAVEN PL	Residential	23.54	0.00	23.54
118-550-016	510 RAVEN PL	Residential	23.54	0.00	23.54
118-550-017	508 RAVEN PL	Residential	23.54	0.00	23.54
118-550-018	506 RAVEN PL	Residential	23.54	0.00	23.54
118-550-019	504 RAVEN PL	Residential	23.54	0.00	23.54
118-550-020	502 RAVEN PL	Residential	23.54	0.00	23.54
118-550-021	401 HUMMINGBIRD PL	Residential	23.54	0.00	23.54
118-550-022	403 HUMMINGBIRD PL	Residential	23.54	0.00	23.54
118-550-023	405 HUMMINGBIRD PL	Residential	23.54	0.00	23.54
118-550-024	407 HUMMINGBIRD PL	Residential	23.54	0.00	23.54
118-550-025	409 HUMMINGBIRD PL	Residential	23.54	0.00	23.54
118-550-026	411 HUMMINGBIRD PL	Residential	23.54	0.00	23.54
118-550-027	413 HUMMINGBIRD PL	Residential	23.54	0.00	23.54
118-550-028	418 HUMMINGBIRD PL	Residential	23.54	0.00	23.54

City of Clayton
Community Facilities District No. 2006-1
Downtown Park Operation and Maintenance Tax
Fiscal Year 2022/23 Special Tax Roll

APN	Situs Address	Class	Maximum Special Tax	Non-Residential Levy	Residential Levy
118-550-029	416 HUMMINGBIRD PL	Residential	23.54	0.00	23.54
118-550-030	414 HUMMINGBIRD PL	Residential	23.54	0.00	23.54
118-550-031	412 HUMMINGBIRD PL	Residential	23.54	0.00	23.54
118-550-032	410 HUMMINGBIRD PL	Residential	23.54	0.00	23.54
118-550-033	408 HUMMINGBIRD PL	Residential	23.54	0.00	23.54
118-550-034	406 HUMMINGBIRD PL	Residential	23.54	0.00	23.54
118-550-035	404 HUMMINGBIRD PL	Residential	23.54	0.00	23.54
118-550-036	402 HUMMINGBIRD PL	Residential	23.54	0.00	23.54
118-550-038	612 GOLDEN EAGLE PL	Residential	23.54	0.00	23.54
118-570-001	363 BLUE OAK LN	Residential	23.54	0.00	23.54
118-570-002	365 BLUE OAK LN	Residential	23.54	0.00	23.54
118-570-003	367 BLUE OAK LN	Residential	23.54	0.00	23.54
118-570-004	369 BLUE OAK LN	Residential	23.54	0.00	23.54
118-570-005	371 BLUE OAK LN	Residential	23.54	0.00	23.54
118-570-006	373 BLUE OAK LN	Residential	23.54	0.00	23.54
118-570-007	375 BLUE OAK LN	Residential	23.54	0.00	23.54
118-570-008	377 BLUE OAK LN	Residential	23.54	0.00	23.54
118-570-009	379 BLUE OAK LN	Residential	23.54	0.00	23.54
118-570-010	381 BLUE OAK LN	Residential	23.54	0.00	23.54
118-570-012	385 BLUE OAK LN	Residential	23.54	0.00	23.54
118-570-013	387 BLUE OAK LN	Residential	23.54	0.00	23.54
118-570-014	389 BLUE OAK LN	Residential	23.54	0.00	23.54
118-570-015	391 BLUE OAK LN	Residential	23.54	0.00	23.54
118-570-016	390 BLUE OAK LN	Residential	23.54	0.00	23.54
118-570-017	388 BLUE OAK LN	Residential	23.54	0.00	23.54
118-570-018	81 WILDCAT WAY	Residential	23.54	0.00	23.54
118-570-019	83 WILDCAT WAY	Residential	23.54	0.00	23.54
118-570-020	85 WILDCAT WAY	Residential	23.54	0.00	23.54
118-570-021	477 OBSIDIAN WAY	Residential	23.54	0.00	23.54
118-570-022	479 OBSIDIAN WAY	Residential	23.54	0.00	23.54
118-570-023	478 OBSIDIAN WAY	Residential	23.54	0.00	23.54
118-570-024	476 OBSIDIAN WAY	Residential	23.54	0.00	23.54
118-570-025	474 OBSIDIAN WAY	Residential	23.54	0.00	23.54
118-570-026	470 OBSIDIAN WAY	Residential	23.54	0.00	23.54
118-570-027	468 OBSIDIAN WAY	Residential	23.54	0.00	23.54
118-570-028	63 ANTELOPE CT	Residential	23.54	0.00	23.54
118-570-029	65 ANTELOPE CT	Residential	23.54	0.00	23.54
118-570-030	66 ANTELOPE CT	Residential	23.54	0.00	23.54
118-570-031	64 ANTELOPE CT	Residential	23.54	0.00	23.54
118-570-032	62 ANTELOPE CT	Residential	23.54	0.00	23.54
118-570-033	60 ANTELOPE CT	Residential	23.54	0.00	23.54
118-570-034	458 OBSIDIAN WAY	Residential	23.54	0.00	23.54
118-570-035	456 OBSIDIAN WAY	Residential	23.54	0.00	23.54
118-570-038	56 TUYSHTAK CT	Residential	23.54	0.00	23.54
118-570-039	54 TUYSHTAK CT	Residential	23.54	0.00	23.54
118-570-040	52 TUYSHTAK CT	Residential	23.54	0.00	23.54
118-570-041	453 OBSIDIAN WAY	Residential	23.54	0.00	23.54

City of Clayton
Community Facilities District No. 2006-1
Downtown Park Operation and Maintenance Tax
Fiscal Year 2022/23 Special Tax Roll

APN	Situs Address	Class	Maximum Special Tax	Non-Residential Levy	Residential Levy
118-570-042	455 OBSIDIAN WAY	Residential	23.54	0.00	23.54
118-570-043	457 OBSIDIAN WAY	Residential	23.54	0.00	23.54
118-570-044	459 OBSIDIAN WAY	Residential	23.54	0.00	23.54
118-570-045	461 OBSIDIAN WAY	Residential	23.54	0.00	23.54
118-570-046	463 OBSIDIAN WAY	Residential	23.54	0.00	23.54
118-570-047	465 OBSIDIAN WAY	Residential	23.54	0.00	23.54
118-570-048	467 OBSIDIAN WAY	Residential	23.54	0.00	23.54
118-570-049	469 OBSIDIAN WAY	Residential	23.54	0.00	23.54
118-570-050	471 OBSIDIAN WAY	Residential	23.54	0.00	23.54
118-570-051	473 OBSIDIAN WAY	Residential	23.54	0.00	23.54
118-570-052	84 WILDCAT WAY	Residential	23.54	0.00	23.54
118-570-053	380 BLUE OAK LN	Residential	23.54	0.00	23.54
118-570-054	376 BLUE OAK LN	Residential	23.54	0.00	23.54
118-570-055	374 BLUE OAK LN	Residential	23.54	0.00	23.54
118-570-056	372 BLUE OAK LN	Residential	23.54	0.00	23.54
118-570-057	370 BLUE OAK LN	Residential	23.54	0.00	23.54
118-570-058	368 BLUE OAK LN	Residential	23.54	0.00	23.54
118-570-059	366 BLUE OAK LN	Residential	23.54	0.00	23.54
118-570-060	362 BLUE OAK LN	Residential	23.54	0.00	23.54
118-570-061	383 BLUE OAK LN	Residential	23.54	0.00	23.54
118-570-062	53 TUYSHTAK CT	Residential	23.54	0.00	23.54
118-570-063	55 TUYSHTAK CT	Residential	23.54	0.00	23.54
118-580-001	200 CONDOR WAY	Residential	23.54	0.00	23.54
118-580-002	202 CONDOR WAY	Residential	23.54	0.00	23.54
118-580-003	204 CONDOR WAY	Residential	23.54	0.00	23.54
118-580-004	206 CONDOR WAY	Residential	23.54	0.00	23.54
118-580-005	208 CONDOR WAY	Residential	23.54	0.00	23.54
118-580-006	210 CONDOR WAY	Residential	23.54	0.00	23.54
118-580-007	212 CONDOR WAY	Residential	23.54	0.00	23.54
118-580-008	214 CONDOR WAY	Residential	23.54	0.00	23.54
118-580-009	216 CONDOR WAY	Residential	23.54	0.00	23.54
118-580-010	218 CONDOR WAY	Residential	23.54	0.00	23.54
118-580-011	220 CONDOR WAY	Residential	23.54	0.00	23.54
118-580-012	222 CONDOR WAY	Residential	23.54	0.00	23.54
118-580-013	224 CONDOR WAY	Residential	23.54	0.00	23.54
118-580-014	226 CONDOR WAY	Residential	23.54	0.00	23.54
118-580-015	5000 KELLER RIDGE DR	Residential	23.54	0.00	23.54
118-580-016	5002 KELLER RIDGE DR	Residential	23.54	0.00	23.54
118-580-017	5004 KELLER RIDGE DR	Residential	23.54	0.00	23.54
118-580-018	5006 KELLER RIDGE DR	Residential	23.54	0.00	23.54
118-580-019	5008 KELLER RIDGE DR	Residential	23.54	0.00	23.54
118-580-020	5010 KELLER RIDGE DR	Residential	23.54	0.00	23.54
118-580-021	5012 KELLER RIDGE DR	Residential	23.54	0.00	23.54
118-580-022	5037 KELLER RIDGE DR	Residential	23.54	0.00	23.54
118-580-023	5035 KELLER RIDGE DR	Residential	23.54	0.00	23.54
118-580-024	5033 KELLER RIDGE DR	Residential	23.54	0.00	23.54
118-580-025	5031 KELLER RIDGE DR	Residential	23.54	0.00	23.54

City of Clayton
Community Facilities District No. 2006-1
Downtown Park Operation and Maintenance Tax
Fiscal Year 2022/23 Special Tax Roll

APN	Situs Address	Class	Maximum Special Tax	Non-Residential Levy	Residential Levy
118-580-026	5029 KELLER RIDGE DR	Residential	23.54	0.00	23.54
118-580-027	5027 KELLER RIDGE DR	Residential	23.54	0.00	23.54
118-580-028	5025 KELLER RIDGE DR	Residential	23.54	0.00	23.54
118-580-029	5023 KELLER RIDGE DR	Residential	23.54	0.00	23.54
118-580-030	5021 KELLER RIDGE DR	Residential	23.54	0.00	23.54
118-580-031	5019 KELLER RIDGE DR	Residential	23.54	0.00	23.54
118-580-032	5017 KELLER RIDGE DR	Residential	23.54	0.00	23.54
118-580-033	5015 KELLER RIDGE DR	Residential	23.54	0.00	23.54
118-580-034	5013 KELLER RIDGE DR	Residential	23.54	0.00	23.54
118-580-035	5011 KELLER RIDGE DR	Residential	23.54	0.00	23.54
118-590-004	4705 KELLER RIDGE DR	Residential	23.54	0.00	23.54
118-590-005	4707 KELLER RIDGE DR	Residential	23.54	0.00	23.54
118-590-006	4703 KELLER RIDGE DR	Residential	23.54	0.00	23.54
118-590-007	4701 KELLER RIDGE DR	Residential	23.54	0.00	23.54
118-590-009	4605 KELLER RIDGE DR	Residential	23.54	0.00	23.54
118-590-010	4607 KELLER RIDGE DR	Residential	23.54	0.00	23.54
118-590-011	4603 KELLER RIDGE DR	Residential	23.54	0.00	23.54
118-590-012	4601 KELLER RIDGE DR	Residential	23.54	0.00	23.54
118-590-015	4507 KELLER RIDGE DR	Residential	23.54	0.00	23.54
118-590-016	4505 KELLER RIDGE DR	Residential	23.54	0.00	23.54
118-590-017	4501 KELLER RIDGE DR	Residential	23.54	0.00	23.54
118-590-018	4503 KELLER RIDGE DR	Residential	23.54	0.00	23.54
118-590-022	4905 KELLER RIDGE DR	Residential	23.54	0.00	23.54
118-590-023	4907 KELLER RIDGE DR	Residential	23.54	0.00	23.54
118-590-024	4903 KELLER RIDGE DR	Residential	23.54	0.00	23.54
118-590-025	4901 KELLER RIDGE DR	Residential	23.54	0.00	23.54
118-590-027	4805 KELLER RIDGE DR	Residential	23.54	0.00	23.54
118-590-028	4807 KELLER RIDGE DR	Residential	23.54	0.00	23.54
118-590-029	4803 KELLER RIDGE DR	Residential	23.54	0.00	23.54
118-590-030	4801 KELLER RIDGE DR	Residential	23.54	0.00	23.54
118-600-001	905 CONDOR PL	Residential	23.54	0.00	23.54
118-600-002	907 CONDOR PL	Residential	23.54	0.00	23.54
118-600-003	903 CONDOR PL	Residential	23.54	0.00	23.54
118-600-004	901 CONDOR PL	Residential	23.54	0.00	23.54
118-600-006	807 CONDOR PL	Residential	23.54	0.00	23.54
118-600-007	805 CONDOR PL	Residential	23.54	0.00	23.54
118-600-008	801 CONDOR PL	Residential	23.54	0.00	23.54
118-600-009	803 CONDOR PL	Residential	23.54	0.00	23.54
118-600-011	705 CONDOR PL	Residential	23.54	0.00	23.54
118-600-012	707 CONDOR PL	Residential	23.54	0.00	23.54
118-600-013	703 CONDOR PL	Residential	23.54	0.00	23.54
118-600-014	701 CONDOR PL	Residential	23.54	0.00	23.54
118-600-016	607 CONDOR PL	Residential	23.54	0.00	23.54
118-600-017	605 CONDOR PL	Residential	23.54	0.00	23.54
118-600-018	601 CONDOR PL	Residential	23.54	0.00	23.54
118-600-019	603 CONDOR PL	Residential	23.54	0.00	23.54
118-600-021	505 CONDOR PL	Residential	23.54	0.00	23.54

City of Clayton
Community Facilities District No. 2006-1
Downtown Park Operation and Maintenance Tax
Fiscal Year 2022/23 Special Tax Roll

APN	Situs Address	Class	Maximum Special Tax	Non-Residential Levy	Residential Levy
118-600-022	507 CONDOR PL	Residential	23.54	0.00	23.54
118-600-023	503 CONDOR PL	Residential	23.54	0.00	23.54
118-600-024	501 CONDOR PL	Residential	23.54	0.00	23.54
118-600-026	405 CONDOR PL	Residential	23.54	0.00	23.54
118-600-027	407 CONDOR PL	Residential	23.54	0.00	23.54
118-600-028	403 CONDOR PL	Residential	23.54	0.00	23.54
118-600-029	401 CONDOR PL	Residential	23.54	0.00	23.54
118-600-031	307 CONDOR PL	Residential	23.54	0.00	23.54
118-600-032	305 CONDOR PL	Residential	23.54	0.00	23.54
118-600-033	301 CONDOR PL	Residential	23.54	0.00	23.54
118-600-034	303 CONDOR PL	Residential	23.54	0.00	23.54
118-600-036	207 CONDOR PL	Residential	23.54	0.00	23.54
118-600-037	205 CONDOR PL	Residential	23.54	0.00	23.54
118-600-038	201 CONDOR PL	Residential	23.54	0.00	23.54
118-600-039	203 CONDOR PL	Residential	23.54	0.00	23.54
118-610-001	1947 EAGLE PEAK AVE	Residential	23.54	0.00	23.54
118-610-002	1945 EAGLE PEAK AVE	Residential	23.54	0.00	23.54
118-610-003	1941 EAGLE PEAK AVE	Residential	23.54	0.00	23.54
118-610-004	1943 EAGLE PEAK AVE	Residential	23.54	0.00	23.54
118-610-006	1925 EAGLE PEAK AVE	Residential	23.54	0.00	23.54
118-610-007	1927 EAGLE PEAK AVE	Residential	23.54	0.00	23.54
118-610-008	1923 EAGLE PEAK AVE	Residential	23.54	0.00	23.54
118-610-009	1921 EAGLE PEAK AVE	Residential	23.54	0.00	23.54
118-610-012	3905 COYOTE CIR	Residential	23.54	0.00	23.54
118-610-013	3907 COYOTE CIR	Residential	23.54	0.00	23.54
118-610-014	3903 COYOTE CIR	Residential	23.54	0.00	23.54
118-610-015	3901 COYOTE CIR	Residential	23.54	0.00	23.54
118-610-020	3805 COYOTE CIR	Residential	23.54	0.00	23.54
118-610-021	3807 COYOTE CIR	Residential	23.54	0.00	23.54
118-610-022	3803 COYOTE CIR	Residential	23.54	0.00	23.54
118-610-023	3801 COYOTE CIR	Residential	23.54	0.00	23.54
118-610-024	3707 COYOTE CIR	Residential	23.54	0.00	23.54
118-610-025	3705 COYOTE CIR	Residential	23.54	0.00	23.54
118-610-026	3701 COYOTE CIR	Residential	23.54	0.00	23.54
118-610-027	3703 COYOTE CIR	Residential	23.54	0.00	23.54
118-610-028	3605 COYOTE CIR	Residential	23.54	0.00	23.54
118-610-029	3607 COYOTE CIR	Residential	23.54	0.00	23.54
118-610-030	3603 COYOTE CIR	Residential	23.54	0.00	23.54
118-610-031	3601 COYOTE CIR	Residential	23.54	0.00	23.54
118-620-001	6001 GOLDEN EAGLE WAY	Residential	23.54	0.00	23.54
118-620-002	6003 GOLDEN EAGLE WAY	Residential	23.54	0.00	23.54
118-620-003	6005 GOLDEN EAGLE WAY	Residential	23.54	0.00	23.54
118-620-004	6007 GOLDEN EAGLE WAY	Residential	23.54	0.00	23.54
118-620-005	6009 GOLDEN EAGLE WAY	Residential	23.54	0.00	23.54
118-620-006	6011 GOLDEN EAGLE WAY	Residential	23.54	0.00	23.54
118-620-007	6013 GOLDEN EAGLE WAY	Residential	23.54	0.00	23.54
118-620-008	3089 WINDMILL CANYON DR	Residential	23.54	0.00	23.54

City of Clayton
Community Facilities District No. 2006-1
Downtown Park Operation and Maintenance Tax
Fiscal Year 2022/23 Special Tax Roll

APN	Situs Address	Class	Maximum Special Tax	Non-Residential Levy	Residential Levy
118-620-009	3091 WINDMILL CANYON DR	Residential	23.54	0.00	23.54
118-620-010	3093 WINDMILL CANYON DR	Residential	23.54	0.00	23.54
118-620-011	3095 WINDMILL CANYON DR	Residential	23.54	0.00	23.54
118-620-012	3097 WINDMILL CANYON DR	Residential	23.54	0.00	23.54
118-620-013	3099 WINDMILL CANYON DR	Residential	23.54	0.00	23.54
118-620-014	3101 WINDMILL CANYON DR	Residential	23.54	0.00	23.54
118-620-015	3103 WINDMILL CANYON DR	Residential	23.54	0.00	23.54
118-620-016	3105 WINDMILL CANYON DR	Residential	23.54	0.00	23.54
118-620-017	3107 WINDMILL CANYON DR	Residential	23.54	0.00	23.54
118-620-018	3109 WINDMILL CANYON DR	Residential	23.54	0.00	23.54
118-620-019	3111 WINDMILL CANYON DR	Residential	23.54	0.00	23.54
118-620-020	6036 GOLDEN EAGLE WAY	Residential	23.54	0.00	23.54
118-620-021	6034 GOLDEN EAGLE WAY	Residential	23.54	0.00	23.54
118-620-022	6032 GOLDEN EAGLE WAY	Residential	23.54	0.00	23.54
118-620-023	6030 GOLDEN EAGLE WAY	Residential	23.54	0.00	23.54
118-620-024	6028 GOLDEN EAGLE WAY	Residential	23.54	0.00	23.54
118-620-025	6026 GOLDEN EAGLE WAY	Residential	23.54	0.00	23.54
118-620-026	6024 GOLDEN EAGLE WAY	Residential	23.54	0.00	23.54
118-620-027	6022 GOLDEN EAGLE WAY	Residential	23.54	0.00	23.54
118-620-028	6018 GOLDEN EAGLE WAY	Residential	23.54	0.00	23.54
118-620-029	7001 MOLLUK WAY	Residential	23.54	0.00	23.54
118-620-030	7003 MOLLUK WAY	Residential	23.54	0.00	23.54
118-620-031	7005 MOLLUK WAY	Residential	23.54	0.00	23.54
118-620-032	7007 MOLLUK WAY	Residential	23.54	0.00	23.54
118-620-033	7009 MOLLUK WAY	Residential	23.54	0.00	23.54
118-620-034	7011 MOLLUK WAY	Residential	23.54	0.00	23.54
118-620-035	7015 MOLLUK WAY	Residential	23.54	0.00	23.54
118-620-036	7019 MOLLUK WAY	Residential	23.54	0.00	23.54
118-620-037	7021 MOLLUK WAY	Residential	23.54	0.00	23.54
118-620-038	7023 MOLLUK WAY	Residential	23.54	0.00	23.54
118-620-039	7025 MOLLUK WAY	Residential	23.54	0.00	23.54
118-620-040	7027 MOLLUK WAY	Residential	23.54	0.00	23.54
118-620-041	7028 MOLLUK WAY	Residential	23.54	0.00	23.54
118-620-042	7026 MOLLUK WAY	Residential	23.54	0.00	23.54
118-620-043	7024 MOLLUK WAY	Residential	23.54	0.00	23.54
118-620-044	7022 MOLLUK WAY	Residential	23.54	0.00	23.54
118-620-045	7020 MOLLUK WAY	Residential	23.54	0.00	23.54
118-620-046	7018 MOLLUK WAY	Residential	23.54	0.00	23.54
118-620-047	7016 MOLLUK WAY	Residential	23.54	0.00	23.54
118-620-048	7014 MOLLUK WAY	Residential	23.54	0.00	23.54
118-620-049	7012 MOLLUK WAY	Residential	23.54	0.00	23.54
118-620-050	7010 MOLLUK WAY	Residential	23.54	0.00	23.54
118-620-051	7008 MOLLUK WAY	Residential	23.54	0.00	23.54
118-620-052	7006 MOLLUK WAY	Residential	23.54	0.00	23.54
118-620-053	7004 MOLLUK WAY	Residential	23.54	0.00	23.54
118-620-054	7002 MOLLUK WAY	Residential	23.54	0.00	23.54
118-620-055	7000 MOLLUK WAY	Residential	23.54	0.00	23.54

City of Clayton
Community Facilities District No. 2006-1
Downtown Park Operation and Maintenance Tax
Fiscal Year 2022/23 Special Tax Roll

APN	Situs Address	Class	Maximum Special Tax	Non-Residential Levy	Residential Levy
118-620-056	5151 KELLER RIDGE DR	Residential	23.54	0.00	23.54
118-620-057	5153 KELLER RIDGE DR	Residential	23.54	0.00	23.54
118-620-058	5155 KELLER RIDGE DR	Residential	23.54	0.00	23.54
118-620-059	5157 KELLER RIDGE DR	Residential	23.54	0.00	23.54
118-620-060	5159 KELLER RIDGE DR	Residential	23.54	0.00	23.54
118-620-061	5161 KELLER RIDGE DR	Residential	23.54	0.00	23.54
118-620-062	5163 KELLER RIDGE DR	Residential	23.54	0.00	23.54
118-630-001	6015 GOLDEN EAGLE WAY	Residential	23.54	0.00	23.54
118-630-002	6017 GOLDEN EAGLE WAY	Residential	23.54	0.00	23.54
118-630-003	6019 GOLDEN EAGLE WAY	Residential	23.54	0.00	23.54
118-630-004	6021 GOLDEN EAGLE WAY	Residential	23.54	0.00	23.54
118-630-005	6023 GOLDEN EAGLE WAY	Residential	23.54	0.00	23.54
118-630-006	6025 GOLDEN EAGLE WAY	Residential	23.54	0.00	23.54
118-630-007	6027 GOLDEN EAGLE WAY	Residential	23.54	0.00	23.54
118-630-008	6031 GOLDEN EAGLE WAY	Residential	23.54	0.00	23.54
118-630-009	3072 WINDMILL CANYON DR	Residential	23.54	0.00	23.54
118-630-010	3070 WINDMILL CANYON DR	Residential	23.54	0.00	23.54
118-630-011	3068 WINDMILL CANYON DR	Residential	23.54	0.00	23.54
118-630-012	3066 WINDMILL CANYON DR	Residential	23.54	0.00	23.54
118-630-013	3064 WINDMILL CANYON DR	Residential	23.54	0.00	23.54
118-630-014	3062 WINDMILL CANYON DR	Residential	23.54	0.00	23.54
118-630-015	3060 WINDMILL CANYON DR	Residential	23.54	0.00	23.54
118-630-016	3058 WINDMILL CANYON DR	Residential	23.54	0.00	23.54
118-630-017	3056 WINDMILL CANYON DR	Residential	23.54	0.00	23.54
118-630-018	3054 WINDMILL CANYON DR	Residential	23.54	0.00	23.54
118-630-019	3055 WINDMILL CANYON DR	Residential	23.54	0.00	23.54
118-630-020	3057 WINDMILL CANYON DR	Residential	23.54	0.00	23.54
118-630-021	3059 WINDMILL CANYON DR	Residential	23.54	0.00	23.54
118-630-022	3061 WINDMILL CANYON DR	Residential	23.54	0.00	23.54
118-630-023	3063 WINDMILL CANYON DR	Residential	23.54	0.00	23.54
118-630-024	3065 WINDMILL CANYON DR	Residential	23.54	0.00	23.54
118-630-025	3067 WINDMILL CANYON DR	Residential	23.54	0.00	23.54
118-630-026	3069 WINDMILL CANYON DR	Residential	23.54	0.00	23.54
118-630-027	3071 WINDMILL CANYON DR	Residential	23.54	0.00	23.54
118-630-028	3073 WINDMILL CANYON DR	Residential	23.54	0.00	23.54
118-630-029	3075 WINDMILL CANYON DR	Residential	23.54	0.00	23.54
118-630-030	3077 WINDMILL CANYON DR	Residential	23.54	0.00	23.54
118-630-031	3079 WINDMILL CANYON DR	Residential	23.54	0.00	23.54
118-630-032	3081 WINDMILL CANYON DR	Residential	23.54	0.00	23.54
118-630-033	3083 WINDMILL CANYON DR	Residential	23.54	0.00	23.54
118-630-034	3085 WINDMILL CANYON DR	Residential	23.54	0.00	23.54
118-630-035	3087 WINDMILL CANYON DR	Residential	23.54	0.00	23.54
118-630-036	3090 WINDMILL CANYON DR	Residential	23.54	0.00	23.54
118-630-037	3088 WINDMILL CANYON DR	Residential	23.54	0.00	23.54
118-630-038	3084 WINDMILL CANYON DR	Residential	23.54	0.00	23.54
118-630-039	3080 WINDMILL CANYON DR	Residential	23.54	0.00	23.54
118-630-040	3078 WINDMILL CANYON DR	Residential	23.54	0.00	23.54

City of Clayton
Community Facilities District No. 2006-1
Downtown Park Operation and Maintenance Tax
Fiscal Year 2022/23 Special Tax Roll

APN	Situs Address	Class	Maximum Special Tax	Non-Residential Levy	Residential Levy
118-640-001	5171 KELLER RIDGE DR	Residential	23.54	0.00	23.54
118-640-002	5173 KELLER RIDGE DR	Residential	23.54	0.00	23.54
118-640-003	5175 KELLER RIDGE DR	Residential	23.54	0.00	23.54
118-640-004	5177 KELLER RIDGE DR	Residential	23.54	0.00	23.54
118-640-005	5179 KELLER RIDGE DR	Residential	23.54	0.00	23.54
118-640-006	5181 KELLER RIDGE DR	Residential	23.54	0.00	23.54
118-640-007	5183 KELLER RIDGE DR	Residential	23.54	0.00	23.54
118-640-008	5185 KELLER RIDGE DR	Residential	23.54	0.00	23.54
118-640-009	5187 KELLER RIDGE DR	Residential	23.54	0.00	23.54
118-640-010	5189 KELLER RIDGE DR	Residential	23.54	0.00	23.54
118-640-011	705 ACORN DR	Residential	23.54	0.00	23.54
118-640-012	707 ACORN DR	Residential	23.54	0.00	23.54
118-640-014	711 ACORN DR	Residential	23.54	0.00	23.54
118-640-015	713 ACORN DR	Residential	23.54	0.00	23.54
118-640-016	715 ACORN DR	Residential	23.54	0.00	23.54
118-640-017	717 ACORN DR	Residential	23.54	0.00	23.54
118-640-018	719 ACORN DR	Residential	23.54	0.00	23.54
118-640-019	721 ACORN DR	Residential	23.54	0.00	23.54
118-640-020	716 ACORN DR	Residential	23.54	0.00	23.54
118-640-022	901 DEER PL	Residential	23.54	0.00	23.54
118-640-024	905 DEER PL	Residential	23.54	0.00	23.54
118-640-025	904 DEER PL	Residential	23.54	0.00	23.54
118-640-026	902 DEER PL	Residential	23.54	0.00	23.54
118-640-027	5188 KELLER RIDGE DR	Residential	23.54	0.00	23.54
118-640-028	5186 KELLER RIDGE DR	Residential	23.54	0.00	23.54
118-640-029	5184 KELLER RIDGE DR	Residential	23.54	0.00	23.54
118-640-030	8001 KELOK WAY	Residential	23.54	0.00	23.54
118-640-031	8003 KELOK WAY	Residential	23.54	0.00	23.54
118-640-032	8005 KELOK WAY	Residential	23.54	0.00	23.54
118-640-033	8007 KELOK WAY	Residential	23.54	0.00	23.54
118-640-034	81 BEAR PL	Residential	23.54	0.00	23.54
118-640-035	83 BEAR PL	Residential	23.54	0.00	23.54
118-640-036	80 BEAR PL	Residential	23.54	0.00	23.54
118-640-037	8011 KELOK WAY	Residential	23.54	0.00	23.54
118-640-038	8010 KELOK WAY	Residential	23.54	0.00	23.54
118-640-039	8008 KELOK WAY	Residential	23.54	0.00	23.54
118-640-040	8006 KELOK WAY	Residential	23.54	0.00	23.54
118-640-041	8004 KELOK WAY	Residential	23.54	0.00	23.54
118-640-042	8002 KELOK WAY	Residential	23.54	0.00	23.54
118-640-043	8000 KELOK WAY	Residential	23.54	0.00	23.54
118-640-044	5174 KELLER RIDGE DR	Residential	23.54	0.00	23.54
118-640-046	903 DEER PL	Residential	23.54	0.00	23.54
118-640-047	714 ACORN DR	Residential	23.54	0.00	23.54
118-640-048	709 ACORN DR	Residential	23.54	0.00	23.54
118-650-001	5191 KELLER RIDGE DR	Residential	23.54	0.00	23.54
118-650-002	9001 ELK DR	Residential	23.54	0.00	23.54
118-650-003	9003 ELK DR	Residential	23.54	0.00	23.54

City of Clayton
Community Facilities District No. 2006-1
Downtown Park Operation and Maintenance Tax
Fiscal Year 2022/23 Special Tax Roll

APN	Situs Address	Class	Maximum Special Tax	Non-Residential Levy	Residential Levy
118-650-004	9005 ELK DR	Residential	23.54	0.00	23.54
118-650-005	701 ACORN DR	Residential	23.54	0.00	23.54
118-650-006	703 ACORN DR	Residential	23.54	0.00	23.54
118-650-007	908 DEER PL	Residential	23.54	0.00	23.54
118-650-008	906 DEER PL	Residential	23.54	0.00	23.54
118-650-009	801 GRAY FOX PL	Residential	23.54	0.00	23.54
118-650-010	803 GRAY FOX PL	Residential	23.54	0.00	23.54
118-650-011	805 GRAY FOX PL	Residential	23.54	0.00	23.54
118-650-012	807 GRAY FOX PL	Residential	23.54	0.00	23.54
118-650-013	809 GRAY FOX PL	Residential	23.54	0.00	23.54
118-650-014	806 GRAY FOX PL	Residential	23.54	0.00	23.54
118-650-015	804 GRAY FOX PL	Residential	23.54	0.00	23.54
118-650-016	800 GRAY FOX PL	Residential	23.54	0.00	23.54
118-650-017	9007 ELK DR	Residential	23.54	0.00	23.54
118-650-018	9009 ELK DR	Residential	23.54	0.00	23.54
118-650-019	9011 ELK DR	Residential	23.54	0.00	23.54
118-650-020	9013 ELK DR	Residential	23.54	0.00	23.54
118-650-021	9008 ELK DR	Residential	23.54	0.00	23.54
118-650-022	9006 ELK DR	Residential	23.54	0.00	23.54
118-650-023	9004 ELK DR	Residential	23.54	0.00	23.54
118-650-024	9002 ELK DR	Residential	23.54	0.00	23.54
118-650-025	5193 KELLER RIDGE DR	Residential	23.54	0.00	23.54
118-650-026	5194 KELLER RIDGE DR	Residential	23.54	0.00	23.54
118-650-027	5192 KELLER RIDGE DR	Residential	23.54	0.00	23.54
118-650-028	5190 KELLER RIDGE DR	Residential	23.54	0.00	23.54
118-650-029	85 BEAR PL	Residential	23.54	0.00	23.54
118-650-030	84 BEAR PL	Residential	23.54	0.00	23.54
118-650-031	82 BEAR PL	Residential	23.54	0.00	23.54
118-660-001	4405 COYOTE CIR	Residential	23.54	0.00	23.54
118-660-002	4407 COYOTE CIR	Residential	23.54	0.00	23.54
118-660-003	4403 COYOTE CIR	Residential	23.54	0.00	23.54
118-660-004	4401 COYOTE CIR	Residential	23.54	0.00	23.54
118-660-006	4307 COYOTE CIR	Residential	23.54	0.00	23.54
118-660-007	4305 COYOTE CIR	Residential	23.54	0.00	23.54
118-660-008	4301 COYOTE CIR	Residential	23.54	0.00	23.54
118-660-009	4303 COYOTE CIR	Residential	23.54	0.00	23.54
118-660-013	4005 COYOTE CIR	Residential	23.54	0.00	23.54
118-660-014	4007 COYOTE CIR	Residential	23.54	0.00	23.54
118-660-015	4003 COYOTE CIR	Residential	23.54	0.00	23.54
118-660-016	4001 COYOTE CIR	Residential	23.54	0.00	23.54
118-660-019	3407 COYOTE CIR	Residential	23.54	0.00	23.54
118-660-020	3405 COYOTE CIR	Residential	23.54	0.00	23.54
118-660-021	3401 COYOTE CIR	Residential	23.54	0.00	23.54
118-660-022	3403 COYOTE CIR	Residential	23.54	0.00	23.54
118-660-024	3307 COYOTE CIR	Residential	23.54	0.00	23.54
118-660-025	3305 COYOTE CIR	Residential	23.54	0.00	23.54
118-660-026	3301 COYOTE CIR	Residential	23.54	0.00	23.54

City of Clayton
Community Facilities District No. 2006-1
Downtown Park Operation and Maintenance Tax
Fiscal Year 2022/23 Special Tax Roll

APN	Situs Address	Class	Maximum Special Tax	Non-Residential Levy	Residential Levy
118-660-027	3303 COYOTE CIR	Residential	23.54	0.00	23.54
118-660-029	3205 COYOTE CIR	Residential	23.54	0.00	23.54
118-660-030	3207 COYOTE CIR	Residential	23.54	0.00	23.54
118-660-031	3203 COYOTE CIR	Residential	23.54	0.00	23.54
118-660-032	3201 COYOTE CIR	Residential	23.54	0.00	23.54
118-660-036	2907 COYOTE CIR	Residential	23.54	0.00	23.54
118-660-037	2905 COYOTE CIR	Residential	23.54	0.00	23.54
118-660-038	2901 COYOTE CIR	Residential	23.54	0.00	23.54
118-660-039	2903 COYOTE CIR	Residential	23.54	0.00	23.54
118-660-047	4207 COYOTE CIR	Residential	23.54	0.00	23.54
118-660-048	4205 COYOTE CIR	Residential	23.54	0.00	23.54
118-660-049	4201 COYOTE CIR	Residential	23.54	0.00	23.54
118-660-050	4203 COYOTE CIR	Residential	23.54	0.00	23.54
118-660-052	4107 COYOTE CIR	Residential	23.54	0.00	23.54
118-660-053	4105 COYOTE CIR	Residential	23.54	0.00	23.54
118-660-054	4101 COYOTE CIR	Residential	23.54	0.00	23.54
118-660-055	4103 COYOTE CIR	Residential	23.54	0.00	23.54
118-660-057	3105 COYOTE CIR	Residential	23.54	0.00	23.54
118-660-058	3107 COYOTE CIR	Residential	23.54	0.00	23.54
118-660-059	3103 COYOTE CIR	Residential	23.54	0.00	23.54
118-660-060	3101 COYOTE CIR	Residential	23.54	0.00	23.54
118-660-062	3005 COYOTE CIR	Residential	23.54	0.00	23.54
118-660-063	3007 COYOTE CIR	Residential	23.54	0.00	23.54
118-660-064	3003 COYOTE CIR	Residential	23.54	0.00	23.54
118-660-065	3001 COYOTE CIR	Residential	23.54	0.00	23.54
118-660-067	3507 COYOTE CIR	Residential	23.54	0.00	23.54
118-660-068	3505 COYOTE CIR	Residential	23.54	0.00	23.54
118-660-069	3501 COYOTE CIR	Residential	23.54	0.00	23.54
118-660-070	3503 COYOTE CIR	Residential	23.54	0.00	23.54
118-660-071	3104 COYOTE CIR	Residential	23.54	0.00	23.54
118-660-072	3102 COYOTE CIR	Residential	23.54	0.00	23.54
118-660-073	3106 COYOTE CIR	Residential	23.54	0.00	23.54
118-660-074	3108 COYOTE CIR	Residential	23.54	0.00	23.54
118-660-075	3902 COYOTE CIR	Residential	23.54	0.00	23.54
118-660-076	3904 COYOTE CIR	Residential	23.54	0.00	23.54
118-660-077	3906 COYOTE CIR	Residential	23.54	0.00	23.54
118-660-078	3908 COYOTE CIR	Residential	23.54	0.00	23.54
118-660-079	4104 COYOTE CIR	Residential	23.54	0.00	23.54
118-660-080	4102 COYOTE CIR	Residential	23.54	0.00	23.54
118-660-081	4106 COYOTE CIR	Residential	23.54	0.00	23.54
118-660-082	4108 COYOTE CIR	Residential	23.54	0.00	23.54
118-670-001	8012 KELOK WAY	Residential	23.54	0.00	23.54
118-670-002	8014 KELOK WAY	Residential	23.54	0.00	23.54
118-670-003	8016 KELOK WAY	Residential	23.54	0.00	23.54
118-670-004	8018 KELOK WAY	Residential	23.54	0.00	23.54
118-670-005	8020 KELOK WAY	Residential	23.54	0.00	23.54
118-670-006	8022 KELOK WAY	Residential	23.54	0.00	23.54

City of Clayton
Community Facilities District No. 2006-1
Downtown Park Operation and Maintenance Tax
Fiscal Year 2022/23 Special Tax Roll

APN	Situs Address	Class	Maximum Special Tax	Non-Residential Levy	Residential Levy
118-670-007	8024 KELOK WAY	Residential	23.54	0.00	23.54
118-670-008	8026 KELOK WAY	Residential	23.54	0.00	23.54
118-670-009	8028 KELOK WAY	Residential	23.54	0.00	23.54
118-670-010	8030 KELOK WAY	Residential	23.54	0.00	23.54
118-670-011	8032 KELOK WAY	Residential	23.54	0.00	23.54
118-670-012	8034 KELOK WAY	Residential	23.54	0.00	23.54
118-670-013	8036 KELOK WAY	Residential	23.54	0.00	23.54
118-670-014	8038 KELOK WAY	Residential	23.54	0.00	23.54
118-670-015	8040 KELOK WAY	Residential	23.54	0.00	23.54
118-670-016	8042 KELOK WAY	Residential	23.54	0.00	23.54
118-670-017	8053 KELOK WAY	Residential	23.54	0.00	23.54
118-670-018	8051 KELOK WAY	Residential	23.54	0.00	23.54
118-670-019	8049 KELOK WAY	Residential	23.54	0.00	23.54
118-670-020	8047 KELOK WAY	Residential	23.54	0.00	23.54
118-670-021	8045 KELOK WAY	Residential	23.54	0.00	23.54
118-670-022	8043 KELOK WAY	Residential	23.54	0.00	23.54
118-670-023	8041 KELOK WAY	Residential	23.54	0.00	23.54
118-670-024	8039 KELOK WAY	Residential	23.54	0.00	23.54
118-670-025	8037 KELOK WAY	Residential	23.54	0.00	23.54
118-670-026	5229 KELLER RIDGE DR	Residential	23.54	0.00	23.54
118-670-027	5227 KELLER RIDGE DR	Residential	23.54	0.00	23.54
118-670-028	5225 KELLER RIDGE DR	Residential	23.54	0.00	23.54
118-670-029	5223 KELLER RIDGE DR	Residential	23.54	0.00	23.54
118-670-030	5222 KELLER RIDGE DR	Residential	23.54	0.00	23.54
118-670-031	5224 KELLER RIDGE DR	Residential	23.54	0.00	23.54
118-670-032	5226 KELLER RIDGE DR	Residential	23.54	0.00	23.54
118-670-033	5230 KELLER RIDGE DR	Residential	23.54	0.00	23.54
118-670-034	8027 KELOK WAY	Residential	23.54	0.00	23.54
118-670-035	8025 KELOK WAY	Residential	23.54	0.00	23.54
118-670-036	8023 KELOK WAY	Residential	23.54	0.00	23.54
118-670-037	8021 KELOK WAY	Residential	23.54	0.00	23.54
118-670-038	8019 KELOK WAY	Residential	23.54	0.00	23.54
118-670-039	8017 KELOK WAY	Residential	23.54	0.00	23.54
118-670-040	90 KELOK CT	Residential	23.54	0.00	23.54
118-670-041	92 KELOK CT	Residential	23.54	0.00	23.54
118-670-042	94 KELOK WAY	Residential	23.54	0.00	23.54
118-670-043	8015 KELOK WAY	Residential	23.54	0.00	23.54
118-670-044	8013 KELOK WAY	Residential	23.54	0.00	23.54
118-680-001	5221 KELLER RIDGE DR	Residential	23.54	0.00	23.54
118-680-002	5219 KELLER RIDGE DR	Residential	23.54	0.00	23.54
118-680-003	5217 KELLER RIDGE DR	Residential	23.54	0.00	23.54
118-680-004	5215 KELLER RIDGE DR	Residential	23.54	0.00	23.54
118-680-005	5213 KELLER RIDGE DR	Residential	23.54	0.00	23.54
118-680-006	5211 KELLER RIDGE DR	Residential	23.54	0.00	23.54
118-680-007	5209 KELLER RIDGE DR	Residential	23.54	0.00	23.54
118-680-008	5207 KELLER RIDGE DR	Residential	23.54	0.00	23.54
118-680-009	5205 KELLER RIDGE DR	Residential	23.54	0.00	23.54

City of Clayton
Community Facilities District No. 2006-1
Downtown Park Operation and Maintenance Tax
Fiscal Year 2022/23 Special Tax Roll

APN	Situs Address	Class	Maximum Special Tax	Non-Residential Levy	Residential Levy
118-680-010	5203 KELLER RIDGE DR	Residential	23.54	0.00	23.54
118-680-011	5201 KELLER RIDGE DR	Residential	23.54	0.00	23.54
118-680-012	5199 KELLER RIDGE DR	Residential	23.54	0.00	23.54
118-680-013	5197 KELLER RIDGE DR	Residential	23.54	0.00	23.54
118-680-014	5195 KELLER RIDGE DR	Residential	23.54	0.00	23.54
118-680-015	5198 KELLER RIDGE DR	Residential	23.54	0.00	23.54
118-680-016	5200 KELLER RIDGE DR	Residential	23.54	0.00	23.54
118-680-017	5202 KELLER RIDGE DR	Residential	23.54	0.00	23.54
118-680-018	5204 KELLER RIDGE DR	Residential	23.54	0.00	23.54
118-680-019	5206 KELLER RIDGE DR	Residential	23.54	0.00	23.54
118-680-020	5208 KELLER RIDGE DR	Residential	23.54	0.00	23.54
118-680-021	5210 KELLER RIDGE DR	Residential	23.54	0.00	23.54
118-680-022	5212 KELLER RIDGE DR	Residential	23.54	0.00	23.54
118-680-023	5214 KELLER RIDGE DR	Residential	23.54	0.00	23.54
118-680-024	5216 KELLER RIDGE DR	Residential	23.54	0.00	23.54
118-680-025	5218 KELLER RIDGE DR	Residential	23.54	0.00	23.54
118-680-026	5220 KELLER RIDGE DR	Residential	23.54	0.00	23.54
118-690-001	101 GOLD RUSH CT	Residential	23.54	0.00	23.54
118-690-002	103 GOLD RUSH CT	Residential	23.54	0.00	23.54
118-690-003	105 GOLD RUSH CT	Residential	23.54	0.00	23.54
118-690-004	107 GOLD RUSH CT	Residential	23.54	0.00	23.54
118-690-005	109 GOLD RUSH CT	Residential	23.54	0.00	23.54
118-690-006	301 COAL MINE CT	Residential	23.54	0.00	23.54
118-690-007	303 COAL MINE CT	Residential	23.54	0.00	23.54
118-690-008	305 COAL MINE CT	Residential	23.54	0.00	23.54
118-690-009	307 COAL MINE CT	Residential	23.54	0.00	23.54
118-690-010	309 COAL MINE CT	Residential	23.54	0.00	23.54
118-690-011	306 COAL MINE CT	Residential	23.54	0.00	23.54
118-690-012	119 GOLD RUSH CT	Residential	23.54	0.00	23.54
118-690-013	121 GOLD RUSH CT	Residential	23.54	0.00	23.54
118-690-014	125 GOLD RUSH CT	Residential	23.54	0.00	23.54
118-690-015	126 GOLD RUSH CT	Residential	23.54	0.00	23.54
118-690-016	124 GOLD RUSH CT	Residential	23.54	0.00	23.54
118-690-017	122 GOLD RUSH CT	Residential	23.54	0.00	23.54
118-690-018	120 GOLD RUSH CT	Residential	23.54	0.00	23.54
118-690-019	118 GOLD RUSH CT	Residential	23.54	0.00	23.54
118-690-020	116 GOLD RUSH CT	Residential	23.54	0.00	23.54
118-690-021	114 GOLD RUSH CT	Residential	23.54	0.00	23.54
118-690-022	112 GOLD RUSH CT	Residential	23.54	0.00	23.54
118-690-023	110 GOLD RUSH CT	Residential	23.54	0.00	23.54
118-690-024	108 GOLD RUSH CT	Residential	23.54	0.00	23.54
118-690-025	106 GOLD RUSH CT	Residential	23.54	0.00	23.54
118-690-026	104 GOLD RUSH CT	Residential	23.54	0.00	23.54
118-690-027	201 PROSPECTOR PL	Residential	23.54	0.00	23.54
118-690-028	203 PROSPECTOR PL	Residential	23.54	0.00	23.54
118-690-029	204 PROSPECTOR PL	Residential	23.54	0.00	23.54
118-690-030	202 PROSPECTOR PL	Residential	23.54	0.00	23.54

City of Clayton
Community Facilities District No. 2006-1
Downtown Park Operation and Maintenance Tax
Fiscal Year 2022/23 Special Tax Roll

APN	Situs Address	Class	Maximum Special Tax	Non-Residential Levy	Residential Levy
118-690-031	200 PROSPECTOR PL	Residential	23.54	0.00	23.54
118-690-032	102 GOLD RUSH CT	Residential	23.54	0.00	23.54
118-690-033	100 GOLD RUSH CT	Residential	23.54	0.00	23.54
118-700-001	1202 BRIDLEWOOD CT	Residential	23.54	0.00	23.54
118-700-002	1204 BRIDLEWOOD CT	Residential	23.54	0.00	23.54
118-700-003	1206 BRIDLEWOOD CT	Residential	23.54	0.00	23.54
118-700-004	1208 BRIDLEWOOD CT	Residential	23.54	0.00	23.54
118-700-005	1210 BRIDLEWOOD CT	Residential	23.54	0.00	23.54
118-700-006	1212 BRIDLEWOOD CT	Residential	23.54	0.00	23.54
118-700-007	1214 BRIDLEWOOD CT	Residential	23.54	0.00	23.54
118-700-008	1216 BRIDLEWOOD CT	Residential	23.54	0.00	23.54
118-700-009	1218 BRIDLEWOOD CT	Residential	23.54	0.00	23.54
118-700-010	1220 BRIDLEWOOD CT	Residential	23.54	0.00	23.54
118-700-011	1222 BRIDLEWOOD CT	Residential	23.54	0.00	23.54
118-700-012	1224 BRIDLEWOOD CT	Residential	23.54	0.00	23.54
118-700-013	1226 BRIDLEWOOD CT	Residential	23.54	0.00	23.54
118-700-014	1227 BRIDLEWOOD CT	Residential	23.54	0.00	23.54
118-700-015	1225 BRIDLEWOOD CT	Residential	23.54	0.00	23.54
118-700-016	1213 BRIDLEWOOD CT	Residential	23.54	0.00	23.54
118-700-017	1211 BRIDLEWOOD CT	Residential	23.54	0.00	23.54
118-700-018	1209 BRIDLEWOOD CT	Residential	23.54	0.00	23.54
118-700-019	1207 BRIDLEWOOD CT	Residential	23.54	0.00	23.54
119-016-006	1006 OAK ST	Residential	23.54	0.00	23.54
119-021-013	6490 MARSH CREEK RD	Residential	23.54	0.00	23.54
119-021-019	MARSH CREEK RD	Residential	23.54	0.00	23.54
119-021-020	6530 MARSH CREEK RD	Residential	23.54	0.00	23.54
119-021-024	972 CLAYTON VIEW LN	Residential	23.54	0.00	23.54
119-021-030	968 OAK ST	Residential	23.54	0.00	23.54
119-021-038	964 OAK ST	Residential	23.54	0.00	23.54
119-021-039	972 OAK ST	Residential	23.54	0.00	23.54
119-021-041	988 OAK ST	Residential	23.54	0.00	23.54
119-021-047	6054 CLAYTON VIEW LN	Residential	23.54	0.00	23.54
119-021-050	964 CLAYTON VIEW LN	Residential	23.54	0.00	23.54
119-021-051	965 CLAYTON VIEW LN	Residential	23.54	0.00	23.54
119-021-054	6470 MARSH CREEK RD	Residential	23.54	0.00	23.54
119-021-055	6450 MARSH CREEK RD	Residential	23.54	0.00	23.54
119-021-056	980 OAK ST	Residential	23.54	0.00	23.54
119-021-059	6061 CLAYTON VIEW LN	Residential	23.54	0.00	23.54
119-021-060	974 CLAYTON VIEW LN	Residential	23.54	0.00	23.54
119-021-061	975 CLAYTON VIEW LN	Residential	23.54	0.00	23.54
119-021-066	990 OAK ST	Residential	23.54	0.00	23.54
119-021-070	6004 HIGH ST	Residential	23.54	0.00	23.54
119-021-071	6008 HIGH ST	Residential	23.54	0.00	23.54
119-021-072	6012 HIGH ST	Residential	23.54	0.00	23.54
119-021-073	6016 HIGH ST	Residential	23.54	0.00	23.54
119-021-074	6020 HIGH ST	Residential	23.54	0.00	23.54
119-021-075	6024 HIGH ST	Residential	23.54	0.00	23.54

City of Clayton
Community Facilities District No. 2006-1
Downtown Park Operation and Maintenance Tax
Fiscal Year 2022/23 Special Tax Roll

APN	Situs Address	Class	Maximum Special Tax	Non-Residential Levy	Residential Levy
119-021-076	6030 MITCHELL CREEK PL	Residential	23.54	0.00	23.54
119-021-077	6026 MITCHELL CREEK PL	Residential	23.54	0.00	23.54
119-021-078	6022 MITCHELL CREEK PL	Residential	23.54	0.00	23.54
119-022-001	995 OAK ST	Residential	23.54	0.00	23.54
119-022-003	965 OAK ST	Residential	23.54	0.00	23.54
119-022-004	961 OAK ST	Residential	23.54	0.00	23.54
119-022-006	973 OAK ST	Residential	23.54	0.00	23.54
119-022-007	977 OAK ST	Residential	23.54	0.00	23.54
119-022-008	991 OAK ST	Residential	23.54	0.00	23.54
119-022-010	989 OAK ST	Residential	23.54	0.00	23.54
119-022-011	983 OAK ST	Residential	23.54	0.00	23.54
119-040-021	5950 HIGH ST	Residential	23.54	0.00	23.54
119-040-023	5900 HIGH ST	Residential	23.54	0.00	23.54
119-040-024	6000 HIGH ST	Residential	23.54	0.00	23.54
119-040-027	929 OAK ST	Residential	23.54	0.00	23.54
119-040-028	920 OAK ST	Residential	23.54	0.00	23.54
119-040-029	939 OAK ST	Residential	23.54	0.00	23.54
119-040-030	937 OAK ST	Residential	23.54	0.00	23.54
119-040-031	953 OAK ST	Residential	23.54	0.00	23.54
119-040-032	949 OAK ST	Residential	23.54	0.00	23.54
119-040-033	951 OAK ST	Residential	23.54	0.00	23.54
119-040-035	925 DOUGLAS RD	Residential	23.54	0.00	23.54
119-040-036	945 OAK ST	Residential	23.54	0.00	23.54
119-040-037	OAK ST	Residential	23.54	0.00	23.54
119-050-029	1036 PINE HOLLOW CT	Residential	23.54	0.00	23.54
119-050-030	1034 PINE HOLLOW CT	Residential	23.54	0.00	23.54
119-050-031	1028 PINE HOLLOW CT	Residential	23.54	0.00	23.54
119-050-032	1016 PINE HOLLOW RD	Residential	23.54	0.00	23.54
119-050-036	1027 PINE HOLLOW CT	Residential	23.54	0.00	23.54
119-070-008	MARSH CREEK RD	Residential	23.54	0.00	23.54
119-080-009	6955 MARSH CREEK RD	Residential	23.54	0.00	23.54
119-101-001	5848 HERRIMAN DR	Residential	23.54	0.00	23.54
119-101-002	5856 HERRIMAN DR	Residential	23.54	0.00	23.54
119-101-003	5864 HERRIMAN DR	Residential	23.54	0.00	23.54
119-101-004	5872 HERRIMAN DR	Residential	23.54	0.00	23.54
119-101-005	5880 HERRIMAN DR	Residential	23.54	0.00	23.54
119-101-006	5888 HERRIMAN DR	Residential	23.54	0.00	23.54
119-101-007	5896 HERRIMAN DR	Residential	23.54	0.00	23.54
119-101-008	5904 HERRIMAN DR	Residential	23.54	0.00	23.54
119-101-009	5912 HERRIMAN DR	Residential	23.54	0.00	23.54
119-101-010	5920 HERRIMAN DR	Residential	23.54	0.00	23.54
119-101-011	5928 HERRIMAN DR	Residential	23.54	0.00	23.54
119-101-012	5936 HERRIMAN DR	Residential	23.54	0.00	23.54
119-101-013	5944 HERRIMAN DR	Residential	23.54	0.00	23.54
119-101-014	956 TIFFIN DR	Residential	23.54	0.00	23.54
119-101-015	962 TIFFIN DR	Residential	23.54	0.00	23.54
119-101-016	968 TIFFIN DR	Residential	23.54	0.00	23.54

City of Clayton
Community Facilities District No. 2006-1
Downtown Park Operation and Maintenance Tax
Fiscal Year 2022/23 Special Tax Roll

APN	Situs Address	Class	Maximum Special Tax	Non-Residential Levy	Residential Levy
119-102-001	5927 HERRIMAN DR	Residential	23.54	0.00	23.54
119-102-002	5915 HERRIMAN DR	Residential	23.54	0.00	23.54
119-102-003	5909 HERRIMAN DR	Residential	23.54	0.00	23.54
119-102-004	5903 HERRIMAN DR	Residential	23.54	0.00	23.54
119-102-005	5895 HERRIMAN DR	Residential	23.54	0.00	23.54
119-102-006	5877 HERRIMAN DR	Residential	23.54	0.00	23.54
119-102-007	5859 HERRIMAN DR	Residential	23.54	0.00	23.54
119-102-008	5847 HERRIMAN DR	Residential	23.54	0.00	23.54
119-102-009	912 TIFFIN DR	Residential	23.54	0.00	23.54
119-102-010	953 KENSTON DR	Residential	23.54	0.00	23.54
119-102-011	947 KENSTON DR	Residential	23.54	0.00	23.54
119-102-012	941 KENSTON DR	Residential	23.54	0.00	23.54
119-102-013	935 KENSTON DR	Residential	23.54	0.00	23.54
119-102-014	929 KENSTON DR	Residential	23.54	0.00	23.54
119-102-015	923 KENSTON DR	Residential	23.54	0.00	23.54
119-102-016	917 KENSTON DR	Residential	23.54	0.00	23.54
119-102-017	911 KENSTON DR	Residential	23.54	0.00	23.54
119-102-018	910 KENSTON DR	Residential	23.54	0.00	23.54
119-102-019	916 KENSTON DR	Residential	23.54	0.00	23.54
119-102-020	922 KENSTON DR	Residential	23.54	0.00	23.54
119-102-021	928 KENSTON DR	Residential	23.54	0.00	23.54
119-102-022	934 KENSTON DR	Residential	23.54	0.00	23.54
119-102-023	942 KENSTON DR	Residential	23.54	0.00	23.54
119-102-024	932 TIFFIN DR	Residential	23.54	0.00	23.54
119-102-025	938 TIFFIN DR	Residential	23.54	0.00	23.54
119-102-026	5935 HERRIMAN DR	Residential	23.54	0.00	23.54
119-103-001	911 TIFFIN DR	Residential	23.54	0.00	23.54
119-103-002	919 TIFFIN DR	Residential	23.54	0.00	23.54
119-103-003	963 KENSTON DR	Residential	23.54	0.00	23.54
119-104-001	966 KENSTON DR	Residential	23.54	0.00	23.54
119-104-002	931 TIFFIN DR	Residential	23.54	0.00	23.54
119-104-003	953 TIFFIN DR	Residential	23.54	0.00	23.54
119-104-004	961 TIFFIN DR	Residential	23.54	0.00	23.54
119-104-005	967 TIFFIN DR	Residential	23.54	0.00	23.54
119-111-001	975 KENSTON DR	Residential	23.54	0.00	23.54
119-111-002	985 KENSTON DR	Residential	23.54	0.00	23.54
119-111-003	5 KENSTON CT	Residential	23.54	0.00	23.54
119-111-004	6 KENSTON CT	Residential	23.54	0.00	23.54
119-111-005	2 KENSTON CT	Residential	23.54	0.00	23.54
119-111-006	997 KENSTON DR	Residential	23.54	0.00	23.54
119-111-007	11 NEWMAN CT	Residential	23.54	0.00	23.54
119-111-008	17 NEWMAN CT	Residential	23.54	0.00	23.54
119-111-009	16 NEWMAN CT	Residential	23.54	0.00	23.54
119-111-010	1019 KENSTON DR	Residential	23.54	0.00	23.54
119-112-001	1018 KENSTON DR	Residential	23.54	0.00	23.54
119-112-002	1002 KENSTON DR	Residential	23.54	0.00	23.54
119-112-003	996 KENSTON DR	Residential	23.54	0.00	23.54

City of Clayton
Community Facilities District No. 2006-1
Downtown Park Operation and Maintenance Tax
Fiscal Year 2022/23 Special Tax Roll

APN	Situs Address	Class	Maximum Special Tax	Non-Residential Levy	Residential Levy
119-112-004	990 KENSTON DR	Residential	23.54	0.00	23.54
119-112-005	984 KENSTON DR	Residential	23.54	0.00	23.54
119-112-006	978 KENSTON DR	Residential	23.54	0.00	23.54
119-112-007	972 KENSTON DR	Residential	23.54	0.00	23.54
119-112-008	975 TIFFIN DR	Residential	23.54	0.00	23.54
119-112-009	981 TIFFIN DR	Residential	23.54	0.00	23.54
119-112-010	987 TIFFIN DR	Residential	23.54	0.00	23.54
119-112-011	993 TIFFIN DR	Residential	23.54	0.00	23.54
119-112-012	999 TIFFIN DR	Residential	23.54	0.00	23.54
119-112-013	1003 TIFFIN DR	Residential	23.54	0.00	23.54
119-112-014	1009 TIFFIN DR	Residential	23.54	0.00	23.54
119-113-001	11 TIFFIN CT	Residential	23.54	0.00	23.54
119-113-002	17 TIFFIN CT	Residential	23.54	0.00	23.54
119-113-003	23 TIFFIN CT	Residential	23.54	0.00	23.54
119-113-004	29 TIFFIN CT	Residential	23.54	0.00	23.54
119-113-005	35 TIFFIN CT	Residential	23.54	0.00	23.54
119-113-006	32 TIFFIN CT	Residential	23.54	0.00	23.54
119-113-007	24 TIFFIN CT	Residential	23.54	0.00	23.54
119-113-008	1000 TIFFIN DR	Residential	23.54	0.00	23.54
119-113-009	992 TIFFIN DR	Residential	23.54	0.00	23.54
119-113-010	986 TIFFIN DR	Residential	23.54	0.00	23.54
119-113-011	7 ROLEN CT	Residential	23.54	0.00	23.54
119-113-012	9 ROLEN CT	Residential	23.54	0.00	23.54
119-113-013	4 ROLEN CT	Residential	23.54	0.00	23.54
119-113-014	2 ROLEN CT	Residential	23.54	0.00	23.54
119-113-015	974 TIFFIN DR	Residential	23.54	0.00	23.54
119-121-001	1068 MITCHELL CANYON RD	Residential	23.54	0.00	23.54
119-121-002	1074 MITCHELL CANYON RD	Residential	23.54	0.00	23.54
119-121-003	1080 MITCHELL CANYON RD	Residential	23.54	0.00	23.54
119-121-004	1086 MITCHELL CANYON RD	Residential	23.54	0.00	23.54
119-121-005	1092 MITCHELL CANYON RD	Residential	23.54	0.00	23.54
119-121-006	1098 MITCHELL CANYON RD	Residential	23.54	0.00	23.54
119-121-007	5850 PINE HOLLOW RD	Residential	23.54	0.00	23.54
119-121-008	5856 PINE HOLLOW RD	Residential	23.54	0.00	23.54
119-121-010	1049 KENSTON DR	Residential	23.54	0.00	23.54
119-121-011	1043 KENSTON DR	Residential	23.54	0.00	23.54
119-121-012	1037 KENSTON DR	Residential	23.54	0.00	23.54
119-121-013	1031 KENSTON DR	Residential	23.54	0.00	23.54
119-121-014	1025 KENSTON DR	Residential	23.54	0.00	23.54
119-121-015	5858 PINE HOLLOW RD	Residential	23.54	0.00	23.54
119-121-016	1041 TIFFIN DR	Residential	23.54	0.00	23.54
119-122-001	1016 TIFFIN DR	Residential	23.54	0.00	23.54
119-122-002	1022 TIFFIN DR	Residential	23.54	0.00	23.54
119-122-003	1028 TIFFIN DR	Residential	23.54	0.00	23.54
119-122-006	1034 TIFFIN DR	Residential	23.54	0.00	23.54
119-122-007	1040 TIFFIN DR	Residential	23.54	0.00	23.54
119-122-008	1046 TIFFIN DR	Residential	23.54	0.00	23.54

City of Clayton
Community Facilities District No. 2006-1
Downtown Park Operation and Maintenance Tax
Fiscal Year 2022/23 Special Tax Roll

APN	Situs Address	Class	Maximum Special Tax	Non-Residential Levy	Residential Levy
119-123-001	1024 KENSTON DR	Residential	23.54	0.00	23.54
119-123-002	1038 KENSTON DR	Residential	23.54	0.00	23.54
119-123-003	1021 TIFFIN DR	Residential	23.54	0.00	23.54
119-123-004	1015 TIFFIN DR	Residential	23.54	0.00	23.54
119-130-001	1 WIDMAR CT	Residential	23.54	0.00	23.54
119-130-002	9 WIDMAR CT	Residential	23.54	0.00	23.54
119-130-003	17 WIDMAR CT	Residential	23.54	0.00	23.54
119-130-004	25 WIDMAR CT	Residential	23.54	0.00	23.54
119-130-007	10 WIDMAR CT	Residential	23.54	0.00	23.54
119-130-008	121 WIDMAR PL	Residential	23.54	0.00	23.54
119-130-009	129 WIDMAR PL	Residential	23.54	0.00	23.54
119-130-010	137 WIDMAR PL	Residential	23.54	0.00	23.54
119-130-011	145 WIDMAR PL	Residential	23.54	0.00	23.54
119-130-012	144 WIDMAR PL	Residential	23.54	0.00	23.54
119-130-013	136 WIDMAR PL	Residential	23.54	0.00	23.54
119-130-014	128 WIDMAR PL	Residential	23.54	0.00	23.54
119-130-015	120 WIDMAR PL	Residential	23.54	0.00	23.54
119-130-016	112 WIDMAR PL	Residential	23.54	0.00	23.54
119-130-017	18 WIDMAR CT	Residential	23.54	0.00	23.54
119-130-018	26 WIDMAR CT	Residential	23.54	0.00	23.54
119-141-002	202 MOUNTAIRE CIR	Residential	23.54	0.00	23.54
119-141-003	204 MOUNTAIRE CIR	Residential	23.54	0.00	23.54
119-141-004	206 MOUNTAIRE CIR	Residential	23.54	0.00	23.54
119-141-005	208 MOUNTAIRE CIR	Residential	23.54	0.00	23.54
119-141-006	210 MOUNTAIRE CIR	Residential	23.54	0.00	23.54
119-141-007	212 MOUNTAIRE CIR	Residential	23.54	0.00	23.54
119-141-008	214 MOUNTAIRE CIR	Residential	23.54	0.00	23.54
119-141-009	216 MOUNTAIRE CIR	Residential	23.54	0.00	23.54
119-141-010	218 MOUNTAIRE CIR	Residential	23.54	0.00	23.54
119-141-011	220 MOUNTAIRE CIR	Residential	23.54	0.00	23.54
119-142-001	219 MOUNTAIRE CIR	Residential	23.54	0.00	23.54
119-142-002	217 MOUNTAIRE CIR	Residential	23.54	0.00	23.54
119-142-003	215 MOUNTAIRE CIR	Residential	23.54	0.00	23.54
119-142-004	213 MOUNTAIRE CIR	Residential	23.54	0.00	23.54
119-142-005	211 MOUNTAIRE CIR	Residential	23.54	0.00	23.54
119-142-006	209 MOUNTAIRE CIR	Residential	23.54	0.00	23.54
119-142-007	110 MT SHASTA CT	Residential	23.54	0.00	23.54
119-142-008	120 MT SHASTA CT	Residential	23.54	0.00	23.54
119-142-009	130 MT SHASTA CT	Residential	23.54	0.00	23.54
119-142-010	140 MT SHASTA CT	Residential	23.54	0.00	23.54
119-142-011	150 MT SHASTA CT	Residential	23.54	0.00	23.54
119-142-012	141 MT SHASTA CT	Residential	23.54	0.00	23.54
119-142-013	131 MT SHASTA CT	Residential	23.54	0.00	23.54
119-142-014	121 MT SHASTA CT	Residential	23.54	0.00	23.54
119-142-015	316 MT WASHINGTON WAY	Residential	23.54	0.00	23.54
119-142-016	10 MT RAINIER CT	Residential	23.54	0.00	23.54
119-142-017	20 MT RAINIER CT	Residential	23.54	0.00	23.54

City of Clayton
Community Facilities District No. 2006-1
Downtown Park Operation and Maintenance Tax
Fiscal Year 2022/23 Special Tax Roll

APN	Situs Address	Class	Maximum Special Tax	Non-Residential Levy	Residential Levy
119-142-018	30 MT RAINIER CT	Residential	23.54	0.00	23.54
119-142-019	40 MT RAINIER CT	Residential	23.54	0.00	23.54
119-143-002	10 MT SHASTA PL	Residential	23.54	0.00	23.54
119-143-003	20 MT SHASTA PL	Residential	23.54	0.00	23.54
119-143-004	30 MT SHASTA PL	Residential	23.54	0.00	23.54
119-143-005	41 MT SHASTA PL	Residential	23.54	0.00	23.54
119-143-006	31 MT SHASTA PL	Residential	23.54	0.00	23.54
119-143-007	21 MT SHASTA PL	Residential	23.54	0.00	23.54
119-143-008	307 MT WASHINGTON WAY	Residential	23.54	0.00	23.54
119-143-009	303 MT WASHINGTON WAY	Residential	23.54	0.00	23.54
119-151-001	151 MOUNTAIRE PKWY	Residential	23.54	0.00	23.54
119-151-002	159 MOUNTAIRE PKWY	Residential	23.54	0.00	23.54
119-151-003	163 MOUNTAIRE PKWY	Residential	23.54	0.00	23.54
119-151-004	167 MOUNTAIRE PKWY	Residential	23.54	0.00	23.54
119-151-005	171 MOUNTAIRE PKWY	Residential	23.54	0.00	23.54
119-151-006	175 MOUNTAIRE PKWY	Residential	23.54	0.00	23.54
119-151-007	179 MOUNTAIRE PKWY	Residential	23.54	0.00	23.54
119-152-001	10 MT EMORY CT	Residential	23.54	0.00	23.54
119-152-002	20 MT EMORY CT	Residential	23.54	0.00	23.54
119-152-003	30 MT EMORY CT	Residential	23.54	0.00	23.54
119-152-004	40 MT EMORY CT	Residential	23.54	0.00	23.54
119-152-005	51 MT EMORY CT	Residential	23.54	0.00	23.54
119-152-006	41 MT EMORY CT	Residential	23.54	0.00	23.54
119-152-007	31 MT EMORY CT	Residential	23.54	0.00	23.54
119-152-008	160 MOUNTAIRE PKWY	Residential	23.54	0.00	23.54
119-152-009	164 MOUNTAIRE PKWY	Residential	23.54	0.00	23.54
119-152-010	168 MOUNTAIRE PKWY	Residential	23.54	0.00	23.54
119-152-011	172 MOUNTAIRE PKWY	Residential	23.54	0.00	23.54
119-152-012	176 MOUNTAIRE PKWY	Residential	23.54	0.00	23.54
119-152-013	180 MOUNTAIRE PKWY	Residential	23.54	0.00	23.54
119-152-014	10 MT ALPINE PL	Residential	23.54	0.00	23.54
119-152-015	20 MT ALPINE PL	Residential	23.54	0.00	23.54
119-152-016	30 MT ALPINE PL	Residential	23.54	0.00	23.54
119-152-017	40 MT ALPINE PL	Residential	23.54	0.00	23.54
119-152-018	50 MT ALPINE PL	Residential	23.54	0.00	23.54
119-152-019	51 MT ALPINE PL	Residential	23.54	0.00	23.54
119-152-020	41 MT ALPINE PL	Residential	23.54	0.00	23.54
119-152-021	31 MT ALPINE PL	Residential	23.54	0.00	23.54
119-152-022	21 MT ALPINE PL	Residential	23.54	0.00	23.54
119-152-023	11 MT ALPINE PL	Residential	23.54	0.00	23.54
119-152-025	339 MT WASHINGTON WAY	Residential	23.54	0.00	23.54
119-152-026	337 MT WASHINGTON WAY	Residential	23.54	0.00	23.54
119-152-027	335 MT WASHINGTON WAY	Residential	23.54	0.00	23.54
119-152-028	331 MT WASHINGTON WAY	Residential	23.54	0.00	23.54
119-152-029	327 MT WASHINGTON WAY	Residential	23.54	0.00	23.54
119-152-030	325 MT WASHINGTON WAY	Residential	23.54	0.00	23.54
119-152-031	321 MT WASHINGTON WAY	Residential	23.54	0.00	23.54

City of Clayton
Community Facilities District No. 2006-1
Downtown Park Operation and Maintenance Tax
Fiscal Year 2022/23 Special Tax Roll

APN	Situs Address	Class	Maximum Special Tax	Non-Residential Levy	Residential Levy
119-152-032	132 MOUNTAIRE PKWY	Residential	23.54	0.00	23.54
119-152-033	136 MOUNTAIRE PKWY	Residential	23.54	0.00	23.54
119-152-034	140 MOUNTAIRE PKWY	Residential	23.54	0.00	23.54
119-152-035	144 MOUNTAIRE PKWY	Residential	23.54	0.00	23.54
119-152-036	148 MOUNTAIRE PKWY	Residential	23.54	0.00	23.54
119-153-001	31 MT RAINIER CT	Residential	23.54	0.00	23.54
119-153-002	21 MT RAINIER CT	Residential	23.54	0.00	23.54
119-153-003	328 MT WASHINGTON WAY	Residential	23.54	0.00	23.54
119-153-004	332 MT WASHINGTON WAY	Residential	23.54	0.00	23.54
119-153-005	336 MT WASHINGTON WAY	Residential	23.54	0.00	23.54
119-171-001	281 MOUNTAIRE CIR	Residential	23.54	0.00	23.54
119-171-002	21 MT HAMILTON CT	Residential	23.54	0.00	23.54
119-171-003	31 MT HAMILTON CT	Residential	23.54	0.00	23.54
119-171-004	41 MT HAMILTON CT	Residential	23.54	0.00	23.54
119-171-005	51 MT HAMILTON CT	Residential	23.54	0.00	23.54
119-171-006	61 MT HAMILTON CT	Residential	23.54	0.00	23.54
119-171-007	40 MT HAMILTON CT	Residential	23.54	0.00	23.54
119-171-008	30 MT HAMILTON CT	Residential	23.54	0.00	23.54
119-171-009	20 MT HAMILTON CT	Residential	23.54	0.00	23.54
119-171-010	10 MT HAMILTON CT	Residential	23.54	0.00	23.54
119-171-012	279 MOUNTAIRE CIR	Residential	23.54	0.00	23.54
119-171-013	277 MOUNTAIRE CIR	Residential	23.54	0.00	23.54
119-171-014	275 MOUNTAIRE CIR	Residential	23.54	0.00	23.54
119-171-015	273 MOUNTAIRE CIR	Residential	23.54	0.00	23.54
119-171-016	271 MOUNTAIRE CIR	Residential	23.54	0.00	23.54
119-171-017	20 MT TETON CT	Residential	23.54	0.00	23.54
119-171-018	30 MT TETON CT	Residential	23.54	0.00	23.54
119-171-019	40 MT TETON CT	Residential	23.54	0.00	23.54
119-171-020	61 MT TETON CT	Residential	23.54	0.00	23.54
119-171-021	51 MT TETON CT	Residential	23.54	0.00	23.54
119-171-022	41 MT TETON CT	Residential	23.54	0.00	23.54
119-171-023	31 MT TETON CT	Residential	23.54	0.00	23.54
119-171-024	21 MT TETON CT	Residential	23.54	0.00	23.54
119-171-025	11 MT TETON CT	Residential	23.54	0.00	23.54
119-172-001	10 MT TETON PL	Residential	23.54	0.00	23.54
119-172-002	20 MT TETON PL	Residential	23.54	0.00	23.54
119-172-003	30 MT TETON PL	Residential	23.54	0.00	23.54
119-172-004	41 MT TETON PL	Residential	23.54	0.00	23.54
119-172-005	31 MT TETON PL	Residential	23.54	0.00	23.54
119-172-006	21 MT TETON PL	Residential	23.54	0.00	23.54
119-172-007	11 MT TETON PL	Residential	23.54	0.00	23.54
119-172-008	274 MOUNTAIRE CIR	Residential	23.54	0.00	23.54
119-172-009	276 MOUNTAIRE CIR	Residential	23.54	0.00	23.54
119-172-010	10 MT TAMALPAIS CT	Residential	23.54	0.00	23.54
119-172-011	20 MT TAMALPAIS CT	Residential	23.54	0.00	23.54
119-172-012	30 MT TAMALPAIS CT	Residential	23.54	0.00	23.54
119-172-013	40 MT TAMALPAIS CT	Residential	23.54	0.00	23.54

City of Clayton
Community Facilities District No. 2006-1
Downtown Park Operation and Maintenance Tax
Fiscal Year 2022/23 Special Tax Roll

APN	Situs Address	Class	Maximum Special Tax	Non-Residential Levy	Residential Levy
119-172-014	50 MT TAMALPAIS CT	Residential	23.54	0.00	23.54
119-172-015	51 MT TAMALPAIS CT	Residential	23.54	0.00	23.54
119-172-016	41 MT TAMALPAIS CT	Residential	23.54	0.00	23.54
119-172-017	31 MT TAMALPAIS CT	Residential	23.54	0.00	23.54
119-172-018	21 MT TAMALPAIS CT	Residential	23.54	0.00	23.54
119-172-019	11 MT TAMALPAIS CT	Residential	23.54	0.00	23.54
119-172-020	502 MT DELL DR	Residential	23.54	0.00	23.54
119-172-021	506 MT DELL DR	Residential	23.54	0.00	23.54
119-172-022	510 MT DELL DR	Residential	23.54	0.00	23.54
119-172-023	514 MT DELL DR	Residential	23.54	0.00	23.54
119-173-001	515 MT DELL DR	Residential	23.54	0.00	23.54
119-173-002	509 MT DELL DR	Residential	23.54	0.00	23.54
119-173-003	420 MT TAMALPAIS DR	Residential	23.54	0.00	23.54
119-201-001	222 MOUNTAIRE CIR	Residential	23.54	0.00	23.54
119-201-002	10 MT SCOTT CT	Residential	23.54	0.00	23.54
119-201-003	20 MT SCOTT CT	Residential	23.54	0.00	23.54
119-201-004	30 MT SCOTT CT	Residential	23.54	0.00	23.54
119-201-005	21 MT SCOTT CT	Residential	23.54	0.00	23.54
119-201-006	11 MT SCOTT CT	Residential	23.54	0.00	23.54
119-201-007	230 MOUNTAIRE CIR	Residential	23.54	0.00	23.54
119-201-008	232 MOUNTAIRE CIR	Residential	23.54	0.00	23.54
119-201-009	183 MT VERNON DR	Residential	23.54	0.00	23.54
119-201-010	179 MT VERNON DR	Residential	23.54	0.00	23.54
119-201-011	175 MT VERNON DR	Residential	23.54	0.00	23.54
119-202-001	100 MT ETNA DR	Residential	23.54	0.00	23.54
119-203-001	101 MT ETNA DR	Residential	23.54	0.00	23.54
119-203-002	186 MT VERNON DR	Residential	23.54	0.00	23.54
119-203-003	192 MT VERNON DR	Residential	23.54	0.00	23.54
119-203-004	198 MT VERNON DR	Residential	23.54	0.00	23.54
119-203-005	238 MOUNTAIRE CIR	Residential	23.54	0.00	23.54
119-211-001	240 MOUNTAIRE CIR	Residential	23.54	0.00	23.54
119-211-002	242 MOUNTAIRE CIR	Residential	23.54	0.00	23.54
119-211-003	244 MOUNTAIRE CIR	Residential	23.54	0.00	23.54
119-211-004	246 MOUNTAIRE CIR	Residential	23.54	0.00	23.54
119-211-005	248 MOUNTAIRE CIR	Residential	23.54	0.00	23.54
119-211-006	250 MOUNTAIRE CIR	Residential	23.54	0.00	23.54
119-212-001	227 MOUNTAIRE CIR	Residential	23.54	0.00	23.54
119-212-002	229 MOUNTAIRE CIR	Residential	23.54	0.00	23.54
119-212-003	231 MOUNTAIRE CIR	Residential	23.54	0.00	23.54
119-212-004	233 MOUNTAIRE CIR	Residential	23.54	0.00	23.54
119-212-005	235 MOUNTAIRE CIR	Residential	23.54	0.00	23.54
119-212-006	21 MT RUSHMORE PL	Residential	23.54	0.00	23.54
119-212-007	41 MT RUSHMORE PL	Residential	23.54	0.00	23.54
119-212-008	51 MT RUSHMORE PL	Residential	23.54	0.00	23.54
119-212-009	61 MT RUSHMORE PL	Residential	23.54	0.00	23.54
119-212-010	71 MT RUSHMORE PL	Residential	23.54	0.00	23.54
119-212-011	81 MT RUSHMORE PL	Residential	23.54	0.00	23.54

City of Clayton
Community Facilities District No. 2006-1
Downtown Park Operation and Maintenance Tax
Fiscal Year 2022/23 Special Tax Roll

APN	Situs Address	Class	Maximum Special Tax	Non-Residential Levy	Residential Levy
119-212-012	91 MT RUSHMORE PL	Residential	23.54	0.00	23.54
119-212-013	90 MT RUSHMORE PL	Residential	23.54	0.00	23.54
119-212-014	80 MT RUSHMORE PL	Residential	23.54	0.00	23.54
119-212-015	70 MT RUSHMORE PL	Residential	23.54	0.00	23.54
119-212-016	60 MT RUSHMORE PL	Residential	23.54	0.00	23.54
119-212-017	50 MT RUSHMORE PL	Residential	23.54	0.00	23.54
119-212-018	40 MT RUSHMORE PL	Residential	23.54	0.00	23.54
119-212-019	20 MT RUSHMORE PL	Residential	23.54	0.00	23.54
119-212-020	241 MOUNTAIRE CIR	Residential	23.54	0.00	23.54
119-212-021	243 MOUNTAIRE CIR	Residential	23.54	0.00	23.54
119-212-022	245 MOUNTAIRE CIR	Residential	23.54	0.00	23.54
119-212-023	247 MOUNTAIRE CIR	Residential	23.54	0.00	23.54
119-212-024	376 MT WASHINGTON WAY	Residential	23.54	0.00	23.54
119-212-025	372 MT WASHINGTON WAY	Residential	23.54	0.00	23.54
119-212-026	368 MT WASHINGTON WAY	Residential	23.54	0.00	23.54
119-212-027	364 MT WASHINGTON WAY	Residential	23.54	0.00	23.54
119-212-028	360 MT WASHINGTON WAY	Residential	23.54	0.00	23.54
119-212-029	356 MT WASHINGTON WAY	Residential	23.54	0.00	23.54
119-212-030	21 MT OLYMPUS PL	Residential	23.54	0.00	23.54
119-212-031	31 MT OLYMPUS PL	Residential	23.54	0.00	23.54
119-212-032	41 MT OLYMPUS PL	Residential	23.54	0.00	23.54
119-212-033	51 MT OLYMPUS PL	Residential	23.54	0.00	23.54
119-212-034	50 MT OLYMPUS PL	Residential	23.54	0.00	23.54
119-212-035	40 MT OLYMPUS PL	Residential	23.54	0.00	23.54
119-212-036	30 MT OLYMPUS PL	Residential	23.54	0.00	23.54
119-212-037	20 MT OLYMPUS PL	Residential	23.54	0.00	23.54
119-212-038	10 MT OLYMPUS PL	Residential	23.54	0.00	23.54
119-221-001	349 MT WASHINGTON WAY	Residential	23.54	0.00	23.54
119-221-002	355 MT WASHINGTON WAY	Residential	23.54	0.00	23.54
119-221-003	359 MT WASHINGTON WAY	Residential	23.54	0.00	23.54
119-221-004	363 MT WASHINGTON WAY	Residential	23.54	0.00	23.54
119-221-005	367 MT WASHINGTON WAY	Residential	23.54	0.00	23.54
119-221-006	369 MT WASHINGTON WAY	Residential	23.54	0.00	23.54
119-221-007	373 MT WASHINGTON WAY	Residential	23.54	0.00	23.54
119-221-008	377 MT WASHINGTON WAY	Residential	23.54	0.00	23.54
119-221-009	11 MT MCKINLEY CT	Residential	23.54	0.00	23.54
119-221-010	21 MT MCKINLEY CT	Residential	23.54	0.00	23.54
119-221-011	31 MT MCKINLEY CT	Residential	23.54	0.00	23.54
119-221-012	41 MT MCKINLEY CT	Residential	23.54	0.00	23.54
119-221-013	51 MT MCKINLEY CT	Residential	23.54	0.00	23.54
119-221-014	61 MT MCKINLEY CT	Residential	23.54	0.00	23.54
119-221-015	71 MT MCKINLEY CT	Residential	23.54	0.00	23.54
119-221-016	81 MT MCKINLEY CT	Residential	23.54	0.00	23.54
119-221-017	90 MT MCKINLEY CT	Residential	23.54	0.00	23.54
119-221-018	80 MT MCKINLEY CT	Residential	23.54	0.00	23.54
119-221-019	70 MT MCKINLEY CT	Residential	23.54	0.00	23.54
119-221-020	60 MT MCKINLEY CT	Residential	23.54	0.00	23.54

City of Clayton
Community Facilities District No. 2006-1
Downtown Park Operation and Maintenance Tax
Fiscal Year 2022/23 Special Tax Roll

APN	Situs Address	Class	Maximum Special Tax	Non-Residential Levy	Residential Levy
119-221-021	50 MT MCKINLEY CT	Residential	23.54	0.00	23.54
119-221-022	40 MT MCKINLEY CT	Residential	23.54	0.00	23.54
119-221-023	30 MT MCKINLEY CT	Residential	23.54	0.00	23.54
119-221-024	20 MT MCKINLEY CT	Residential	23.54	0.00	23.54
119-221-025	10 MT MCKINLEY CT	Residential	23.54	0.00	23.54
119-221-026	263 MOUNTAIRE CIR	Residential	23.54	0.00	23.54
119-222-001	381 MT WASHINGTON WAY	Residential	23.54	0.00	23.54
119-222-002	256 MOUNTAIRE CIR	Residential	23.54	0.00	23.54
119-222-003	258 MOUNTAIRE CIR	Residential	23.54	0.00	23.54
119-222-004	260 MOUNTAIRE CIR	Residential	23.54	0.00	23.54
119-222-005	262 MOUNTAIRE CIR	Residential	23.54	0.00	23.54
119-222-006	264 MOUNTAIRE CIR	Residential	23.54	0.00	23.54
119-231-001	2 MT WILSON WAY	Residential	23.54	0.00	23.54
119-231-002	4 MT WILSON WAY	Residential	23.54	0.00	23.54
119-231-003	6 MT WILSON WAY	Residential	23.54	0.00	23.54
119-231-004	8 MT WILSON WAY	Residential	23.54	0.00	23.54
119-231-005	10 MT WILSON WAY	Residential	23.54	0.00	23.54
119-231-006	12 MT WILSON WAY	Residential	23.54	0.00	23.54
119-231-007	14 MT WILSON WAY	Residential	23.54	0.00	23.54
119-231-008	16 MT WILSON WAY	Residential	23.54	0.00	23.54
119-231-009	18 MT WILSON WAY	Residential	23.54	0.00	23.54
119-231-010	20 MT WILSON WAY	Residential	23.54	0.00	23.54
119-231-011	24 MT WILSON WAY	Residential	23.54	0.00	23.54
119-231-012	26 MT WILSON WAY	Residential	23.54	0.00	23.54
119-232-002	46 LONG CREEK CIR	Residential	23.54	0.00	23.54
119-232-003	44 LONG CREEK CIR	Residential	23.54	0.00	23.54
119-232-004	42 LONG CREEK CIR	Residential	23.54	0.00	23.54
119-232-005	40 LONG CREEK CIR	Residential	23.54	0.00	23.54
119-232-006	36 LONG CREEK CIR	Residential	23.54	0.00	23.54
119-232-007	34 LONG CREEK CIR	Residential	23.54	0.00	23.54
119-232-008	32 LONG CREEK CIR	Residential	23.54	0.00	23.54
119-232-009	30 LONG CREEK CIR	Residential	23.54	0.00	23.54
119-232-010	28 LONG CREEK CIR	Residential	23.54	0.00	23.54
119-232-011	26 LONG CREEK CIR	Residential	23.54	0.00	23.54
119-232-012	22 LONG CREEK CIR	Residential	23.54	0.00	23.54
119-232-013	20 LONG CREEK CIR	Residential	23.54	0.00	23.54
119-232-014	18 LONG CREEK CIR	Residential	23.54	0.00	23.54
119-232-015	16 LONG CREEK CIR	Residential	23.54	0.00	23.54
119-232-016	14 LONG CREEK CIR	Residential	23.54	0.00	23.54
119-232-017	12 LONG CREEK CIR	Residential	23.54	0.00	23.54
119-232-018	8 LONG CREEK CIR	Residential	23.54	0.00	23.54
119-232-019	6 LONG CREEK CIR	Residential	23.54	0.00	23.54
119-232-020	4 LONG CREEK CIR	Residential	23.54	0.00	23.54
119-232-021	2 LONG CREEK CIR	Residential	23.54	0.00	23.54
119-232-022	1 LONG CREEK CIR	Residential	23.54	0.00	23.54
119-232-023	3 LONG CREEK CIR	Residential	23.54	0.00	23.54
119-232-024	5 LONG CREEK CIR	Residential	23.54	0.00	23.54

City of Clayton
Community Facilities District No. 2006-1
Downtown Park Operation and Maintenance Tax
Fiscal Year 2022/23 Special Tax Roll

APN	Situs Address	Class	Maximum Special Tax	Non-Residential Levy	Residential Levy
119-232-025	7 LONG CREEK CIR	Residential	23.54	0.00	23.54
119-232-026	9 LONG CREEK CIR	Residential	23.54	0.00	23.54
119-232-027	11 LONG CREEK CIR	Residential	23.54	0.00	23.54
119-232-028	15 LONG CREEK CIR	Residential	23.54	0.00	23.54
119-232-029	17 LONG CREEK CIR	Residential	23.54	0.00	23.54
119-232-030	19 LONG CREEK CIR	Residential	23.54	0.00	23.54
119-232-031	21 LONG CREEK CIR	Residential	23.54	0.00	23.54
119-232-032	23 LONG CREEK CIR	Residential	23.54	0.00	23.54
119-232-033	25 LONG CREEK CIR	Residential	23.54	0.00	23.54
119-232-034	37 MT WILSON WAY	Residential	23.54	0.00	23.54
119-232-035	35 MT WILSON WAY	Residential	23.54	0.00	23.54
119-232-036	33 MT WILSON WAY	Residential	23.54	0.00	23.54
119-232-037	31 MT WILSON WAY	Residential	23.54	0.00	23.54
119-232-038	29 MT WILSON WAY	Residential	23.54	0.00	23.54
119-232-039	27 MT WILSON WAY	Residential	23.54	0.00	23.54
119-232-040	25 MT WILSON WAY	Residential	23.54	0.00	23.54
119-232-041	23 MT WILSON WAY	Residential	23.54	0.00	23.54
119-232-042	21 MT WILSON WAY	Residential	23.54	0.00	23.54
119-232-043	19 MT WILSON WAY	Residential	23.54	0.00	23.54
119-232-044	17 MT WILSON WAY	Residential	23.54	0.00	23.54
119-232-045	15 MT WILSON WAY	Residential	23.54	0.00	23.54
119-232-046	7 MT WILSON WAY	Residential	23.54	0.00	23.54
119-232-047	5 MT WILSON WAY	Residential	23.54	0.00	23.54
119-232-048	3 MT WILSON WAY	Residential	23.54	0.00	23.54
119-232-049	1 MT WILSON WAY	Residential	23.54	0.00	23.54
119-241-002	40 MT WILSON WAY	Residential	23.54	0.00	23.54
119-241-003	2 DONNER CREEK CT	Residential	23.54	0.00	23.54
119-241-004	4 DONNER CREEK CT	Residential	23.54	0.00	23.54
119-241-005	6 DONNER CREEK CT	Residential	23.54	0.00	23.54
119-241-006	8 DONNER CREEK CT	Residential	23.54	0.00	23.54
119-241-007	19 DONNER CREEK CT	Residential	23.54	0.00	23.54
119-241-008	17 DONNER CREEK CT	Residential	23.54	0.00	23.54
119-241-009	15 DONNER CREEK CT	Residential	23.54	0.00	23.54
119-241-010	11 DONNER CREEK CT	Residential	23.54	0.00	23.54
119-241-011	9 DONNER CREEK CT	Residential	23.54	0.00	23.54
119-241-012	7 DONNER CREEK CT	Residential	23.54	0.00	23.54
119-241-013	5 DONNER CREEK CT	Residential	23.54	0.00	23.54
119-241-014	3 DONNER CREEK CT	Residential	23.54	0.00	23.54
119-241-015	1 DONNER CREEK CT	Residential	23.54	0.00	23.54
119-242-001	22 CLARK CREEK CIR	Residential	23.54	0.00	23.54
119-242-002	20 CLARK CREEK CIR	Residential	23.54	0.00	23.54
119-242-003	18 CLARK CREEK CIR	Residential	23.54	0.00	23.54
119-242-004	16 CLARK CREEK CIR	Residential	23.54	0.00	23.54
119-242-005	14 CLARK CREEK CIR	Residential	23.54	0.00	23.54
119-242-006	12 CLARK CREEK CIR	Residential	23.54	0.00	23.54
119-242-007	10 CLARK CREEK CIR	Residential	23.54	0.00	23.54
119-242-008	8 CLARK CREEK CIR	Residential	23.54	0.00	23.54

City of Clayton
Community Facilities District No. 2006-1
Downtown Park Operation and Maintenance Tax
Fiscal Year 2022/23 Special Tax Roll

APN	Situs Address	Class	Maximum Special Tax	Non-Residential Levy	Residential Levy
119-242-009	6 CLARK CREEK CIR	Residential	23.54	0.00	23.54
119-242-010	4 CLARK CREEK CIR	Residential	23.54	0.00	23.54
119-242-011	2 CLARK CREEK CIR	Residential	23.54	0.00	23.54
119-242-012	1 CLARK CREEK CIR	Residential	23.54	0.00	23.54
119-242-013	3 CLARK CREEK CIR	Residential	23.54	0.00	23.54
119-242-014	5 CLARK CREEK CIR	Residential	23.54	0.00	23.54
119-242-015	7 CLARK CREEK CIR	Residential	23.54	0.00	23.54
119-242-016	9 CLARK CREEK CIR	Residential	23.54	0.00	23.54
119-242-017	11 CLARK CREEK CIR	Residential	23.54	0.00	23.54
119-242-018	15 CLARK CREEK CIR	Residential	23.54	0.00	23.54
119-242-019	17 CLARK CREEK CIR	Residential	23.54	0.00	23.54
119-242-020	19 CLARK CREEK CIR	Residential	23.54	0.00	23.54
119-242-021	21 CLARK CREEK CIR	Residential	23.54	0.00	23.54
119-242-022	23 CLARK CREEK CIR	Residential	23.54	0.00	23.54
119-242-023	25 CLARK CREEK CIR	Residential	23.54	0.00	23.54
119-242-024	27 LONG CREEK CIR	Residential	23.54	0.00	23.54
119-242-025	29 LONG CREEK CIR	Residential	23.54	0.00	23.54
119-242-026	31 LONG CREEK CIR	Residential	23.54	0.00	23.54
119-242-027	33 LONG CREEK CIR	Residential	23.54	0.00	23.54
119-242-028	35 LONG CREEK CIR	Residential	23.54	0.00	23.54
119-242-029	39 LONG CREEK CIR	Residential	23.54	0.00	23.54
119-242-030	41 LONG CREEK CIR	Residential	23.54	0.00	23.54
119-242-031	43 LONG CREEK CIR	Residential	23.54	0.00	23.54
119-242-032	45 LONG CREEK CIR	Residential	23.54	0.00	23.54
119-242-033	47 LONG CREEK CIR	Residential	23.54	0.00	23.54
119-242-034	49 LONG CREEK CIR	Residential	23.54	0.00	23.54
119-242-035	51 LONG CREEK CIR	Residential	23.54	0.00	23.54
119-261-001	27 WEATHERLY DR	Residential	23.54	0.00	23.54
119-262-001	31 WEATHERLY DR	Residential	23.54	0.00	23.54
119-262-002	33 WEATHERLY DR	Residential	23.54	0.00	23.54
119-262-003	39 WEATHERLY DR	Residential	23.54	0.00	23.54
119-262-004	45 WEATHERLY DR	Residential	23.54	0.00	23.54
119-262-005	51 WEATHERLY DR	Residential	23.54	0.00	23.54
119-262-006	57 WEATHERLY DR	Residential	23.54	0.00	23.54
119-262-007	63 WEATHERLY DR	Residential	23.54	0.00	23.54
119-262-008	70 WEATHERLY DR	Residential	23.54	0.00	23.54
119-262-009	68 WEATHERLY DR	Residential	23.54	0.00	23.54
119-262-010	62 WEATHERLY DR	Residential	23.54	0.00	23.54
119-262-011	12 CASA VERDE PL	Residential	23.54	0.00	23.54
119-262-012	18 CASA VERDE PL	Residential	23.54	0.00	23.54
119-262-013	24 CASA VERDE PL	Residential	23.54	0.00	23.54
119-262-014	56 WEATHERLY DR	Residential	23.54	0.00	23.54
119-262-015	50 WEATHERLY DR	Residential	23.54	0.00	23.54
119-262-016	44 WEATHERLY DR	Residential	23.54	0.00	23.54
119-262-017	38 WEATHERLY DR	Residential	23.54	0.00	23.54
119-262-018	32 WEATHERLY DR	Residential	23.54	0.00	23.54
119-262-019	63 EL MOLINO DR	Residential	23.54	0.00	23.54

City of Clayton
Community Facilities District No. 2006-1
Downtown Park Operation and Maintenance Tax
Fiscal Year 2022/23 Special Tax Roll

APN	Situs Address	Class	Maximum Special Tax	Non-Residential Levy	Residential Levy
119-263-001	26 WEATHERLY DR	Residential	23.54	0.00	23.54
119-271-001	26 REGENCY DR	Residential	23.54	0.00	23.54
119-271-002	32 REGENCY DR	Residential	23.54	0.00	23.54
119-271-003	38 REGENCY DR	Residential	23.54	0.00	23.54
119-271-004	44 REGENCY DR	Residential	23.54	0.00	23.54
119-271-005	14 RIALTO DR	Residential	23.54	0.00	23.54
119-273-001	8 RIALTO DR	Residential	23.54	0.00	23.54
119-273-002	2 RIALTO DR	Residential	23.54	0.00	23.54
119-274-001	85 REGENCY DR	Residential	23.54	0.00	23.54
119-274-002	79 REGENCY DR	Residential	23.54	0.00	23.54
119-274-003	73 REGENCY DR	Residential	23.54	0.00	23.54
119-274-004	67 REGENCY DR	Residential	23.54	0.00	23.54
119-274-006	61 REGENCY DR	Residential	23.54	0.00	23.54
119-274-007	55 REGENCY DR	Residential	23.54	0.00	23.54
119-274-008	1 EL MOLINO DR	Residential	23.54	0.00	23.54
119-275-001	43 REGENCY DR	Residential	23.54	0.00	23.54
119-275-002	37 REGENCY DR	Residential	23.54	0.00	23.54
119-275-003	31 REGENCY DR	Residential	23.54	0.00	23.54
119-275-004	25 REGENCY DR	Residential	23.54	0.00	23.54
119-275-005	3 WEATHERLY DR	Residential	23.54	0.00	23.54
119-275-006	9 WEATHERLY DR	Residential	23.54	0.00	23.54
119-275-007	15 WEATHERLY DR	Residential	23.54	0.00	23.54
119-275-008	34 BARCELONA WAY	Residential	23.54	0.00	23.54
119-275-009	28 BARCELONA WAY	Residential	23.54	0.00	23.54
119-275-010	22 BARCELONA WAY	Residential	23.54	0.00	23.54
119-275-011	15 BARCELONA WAY	Residential	23.54	0.00	23.54
119-275-012	9 BARCELONA WAY	Residential	23.54	0.00	23.54
119-275-013	3 BARCELONA WAY	Residential	23.54	0.00	23.54
119-275-014	21 WEATHERLY DR	Residential	23.54	0.00	23.54
119-281-001	1 BARCELONA WAY	Residential	23.54	0.00	23.54
119-281-002	7 BARCELONA WAY	Residential	23.54	0.00	23.54
119-281-003	13 BARCELONA WAY	Residential	23.54	0.00	23.54
119-281-004	19 BARCELONA WAY	Residential	23.54	0.00	23.54
119-281-005	25 BARCELONA WAY	Residential	23.54	0.00	23.54
119-281-006	32 BARCELONA WAY	Residential	23.54	0.00	23.54
119-281-007	38 BARCELONA WAY	Residential	23.54	0.00	23.54
119-281-008	44 BARCELONA WAY	Residential	23.54	0.00	23.54
119-281-009	50 BARCELONA WAY	Residential	23.54	0.00	23.54
119-281-010	5 CAPISTRANO CT	Residential	23.54	0.00	23.54
119-281-011	11 CAPISTRANO CT	Residential	23.54	0.00	23.54
119-281-012	17 CAPISTRANO CT	Residential	23.54	0.00	23.54
119-281-013	23 CAPISTRANO CT	Residential	23.54	0.00	23.54
119-281-014	29 CAPISTRANO CT	Residential	23.54	0.00	23.54
119-281-015	35 CAPISTRANO CT	Residential	23.54	0.00	23.54
119-281-016	56 BARCELONA WAY	Residential	23.54	0.00	23.54
119-281-017	14 WEATHERLY DR	Residential	23.54	0.00	23.54
119-281-018	8 WEATHERLY DR	Residential	23.54	0.00	23.54

City of Clayton
Community Facilities District No. 2006-1
Downtown Park Operation and Maintenance Tax
Fiscal Year 2022/23 Special Tax Roll

APN	Situs Address	Class	Maximum Special Tax	Non-Residential Levy	Residential Levy
119-281-019	2 WEATHERLY DR	Residential	23.54	0.00	23.54
119-281-020	19 REGENCY DR	Residential	23.54	0.00	23.54
119-281-021	15 REGENCY DR	Residential	23.54	0.00	23.54
119-281-022	7 REGENCY DR	Residential	23.54	0.00	23.54
119-281-023	1 REGENCY DR	Residential	23.54	0.00	23.54
119-282-001	14 REGENCY DR	Residential	23.54	0.00	23.54
119-282-002	8 REGENCY DR	Residential	23.54	0.00	23.54
119-282-003	2 REGENCY DR	Residential	23.54	0.00	23.54
119-283-002	20 REGENCY DR	Residential	23.54	0.00	23.54
119-283-003	1 PETAR CT	Residential	23.54	0.00	23.54
119-290-001	419 MT TAMALPAIS DR	Residential	23.54	0.00	23.54
119-290-002	415 MT TAMALPAIS DR	Residential	23.54	0.00	23.54
119-290-003	411 MT TAMALPAIS DR	Residential	23.54	0.00	23.54
119-290-004	20 MT TAMALPAIS PL	Residential	23.54	0.00	23.54
119-290-005	60 MT TAMALPAIS PL	Residential	23.54	0.00	23.54
119-290-006	70 MT TAMALPAIS PL	Residential	23.54	0.00	23.54
119-290-007	61 MT TAMALPAIS PL	Residential	23.54	0.00	23.54
119-290-008	51 MT TAMALPAIS PL	Residential	23.54	0.00	23.54
119-290-009	41 MT TAMALPAIS PL	Residential	23.54	0.00	23.54
119-290-010	31 MT TAMALPAIS PL	Residential	23.54	0.00	23.54
119-290-011	21 MT TAMALPAIS PL	Residential	23.54	0.00	23.54
119-290-012	11 MT TAMALPAIS PL	Residential	23.54	0.00	23.54
119-290-013	401 MT TAMALPAIS DR	Residential	23.54	0.00	23.54
119-290-014	280 MOUNTAIRE CIR	Residential	23.54	0.00	23.54
119-290-015	282 MOUNTAIRE CIR	Residential	23.54	0.00	23.54
119-290-016	10 MOUNTAIRE PL	Residential	23.54	0.00	23.54
119-290-017	20 MOUNTAIRE PL	Residential	23.54	0.00	23.54
119-290-018	30 MOUNTAIRE PL	Residential	23.54	0.00	23.54
119-290-019	40 MOUNTAIRE PL	Residential	23.54	0.00	23.54
119-290-020	50 MOUNTAIRE PL	Residential	23.54	0.00	23.54
119-290-021	60 MOUNTAIRE PL	Residential	23.54	0.00	23.54
119-290-022	41 MOUNTAIRE PL	Residential	23.54	0.00	23.54
119-290-023	22 MOUNTAIRE CT	Residential	23.54	0.00	23.54
119-290-024	32 MOUNTAIRE CT	Residential	23.54	0.00	23.54
119-290-025	43 MOUNTAIRE CT	Residential	23.54	0.00	23.54
119-290-026	33 MOUNTAIRE CT	Residential	23.54	0.00	23.54
119-290-027	23 MOUNTAIRE CT	Residential	23.54	0.00	23.54
119-290-028	11 MOUNTAIRE PL	Residential	23.54	0.00	23.54
119-290-029	288 MOUNTAIRE CIR	Residential	23.54	0.00	23.54
119-290-030	290 MOUNTAIRE CIR	Residential	23.54	0.00	23.54
119-301-001	518 MT DELL DR	Residential	23.54	0.00	23.54
119-301-002	522 MT DELL DR	Residential	23.54	0.00	23.54
119-301-003	526 MT DELL DR	Residential	23.54	0.00	23.54
119-301-004	530 MT DELL DR	Residential	23.54	0.00	23.54
119-301-005	534 MT DELL DR	Residential	23.54	0.00	23.54
119-301-006	538 MT DELL DR	Residential	23.54	0.00	23.54
119-301-007	542 MT DELL DR	Residential	23.54	0.00	23.54

City of Clayton
Community Facilities District No. 2006-1
Downtown Park Operation and Maintenance Tax
Fiscal Year 2022/23 Special Tax Roll

APN	Situs Address	Class	Maximum Special Tax	Non-Residential Levy	Residential Levy
119-301-008	546 MT DELL DR	Residential	23.54	0.00	23.54
119-301-009	550 MT DELL DR	Residential	23.54	0.00	23.54
119-301-010	554 MT DELL DR	Residential	23.54	0.00	23.54
119-301-011	558 MT DELL DR	Residential	23.54	0.00	23.54
119-301-012	562 MT DELL DR	Residential	23.54	0.00	23.54
119-301-013	566 MT DELL DR	Residential	23.54	0.00	23.54
119-301-014	570 MT DELL DR	Residential	23.54	0.00	23.54
119-301-015	574 MT DELL DR	Residential	23.54	0.00	23.54
119-301-016	578 MT DELL DR	Residential	23.54	0.00	23.54
119-301-017	582 MT DELL DR	Residential	23.54	0.00	23.54
119-301-018	586 MT DELL DR	Residential	23.54	0.00	23.54
119-301-019	590 MT DELL DR	Residential	23.54	0.00	23.54
119-301-020	592 MT DELL DR	Residential	23.54	0.00	23.54
119-301-021	594 MT DELL DR	Residential	23.54	0.00	23.54
119-301-022	596 MT DELL DR	Residential	23.54	0.00	23.54
119-301-023	598 MT DELL DR	Residential	23.54	0.00	23.54
119-302-002	519 MT DELL DR	Residential	23.54	0.00	23.54
119-302-003	523 MT DELL DR	Residential	23.54	0.00	23.54
119-302-004	527 MT DELL DR	Residential	23.54	0.00	23.54
119-302-005	531 MT DELL DR	Residential	23.54	0.00	23.54
119-302-006	535 MT DELL DR	Residential	23.54	0.00	23.54
119-302-007	539 MT DELL DR	Residential	23.54	0.00	23.54
119-302-008	533 MT DELL DR	Residential	23.54	0.00	23.54
119-302-009	537 MT DELL DR	Residential	23.54	0.00	23.54
119-302-010	541 MT DELL DR	Residential	23.54	0.00	23.54
119-302-011	545 MT DELL DR	Residential	23.54	0.00	23.54
119-302-012	549 MT DELL DR	Residential	23.54	0.00	23.54
119-302-013	553 MT DELL DR	Residential	23.54	0.00	23.54
119-302-014	557 MT DELL DR	Residential	23.54	0.00	23.54
119-302-015	561 MT DELL DR	Residential	23.54	0.00	23.54
119-302-016	565 MT DELL DR	Residential	23.54	0.00	23.54
119-302-017	569 MT DELL DR	Residential	23.54	0.00	23.54
119-302-018	573 MT DELL DR	Residential	23.54	0.00	23.54
119-302-019	577 MT DELL DR	Residential	23.54	0.00	23.54
119-302-020	581 MT DELL DR	Residential	23.54	0.00	23.54
119-302-021	583 MT DELL DR	Residential	23.54	0.00	23.54
119-302-022	585 MT DELL DR	Residential	23.54	0.00	23.54
119-302-023	587 MT DELL DR	Residential	23.54	0.00	23.54
119-302-024	589 MT DELL DR	Residential	23.54	0.00	23.54
119-302-025	591 MT DELL DR	Residential	23.54	0.00	23.54
119-302-026	593 MT DELL DR	Residential	23.54	0.00	23.54
119-302-027	595 MT DELL DR	Residential	23.54	0.00	23.54
119-302-028	597 MT DELL DR	Residential	23.54	0.00	23.54
119-302-029	599 MT DELL DR	Residential	23.54	0.00	23.54
119-311-002	172 MT ETNA DR	Residential	23.54	0.00	23.54
119-311-003	168 MT ETNA DR	Residential	23.54	0.00	23.54
119-311-004	164 MT ETNA DR	Residential	23.54	0.00	23.54

City of Clayton
Community Facilities District No. 2006-1
Downtown Park Operation and Maintenance Tax
Fiscal Year 2022/23 Special Tax Roll

APN	Situs Address	Class	Maximum Special Tax	Non-Residential Levy	Residential Levy
119-311-005	160 MT ETNA DR	Residential	23.54	0.00	23.54
119-311-006	156 MT ETNA DR	Residential	23.54	0.00	23.54
119-311-007	152 MT ETNA DR	Residential	23.54	0.00	23.54
119-311-008	148 MT ETNA DR	Residential	23.54	0.00	23.54
119-311-009	144 MT ETNA DR	Residential	23.54	0.00	23.54
119-311-010	140 MT ETNA DR	Residential	23.54	0.00	23.54
119-311-011	136 MT ETNA DR	Residential	23.54	0.00	23.54
119-311-012	132 MT ETNA DR	Residential	23.54	0.00	23.54
119-311-013	128 MT ETNA DR	Residential	23.54	0.00	23.54
119-311-014	124 MT ETNA DR	Residential	23.54	0.00	23.54
119-311-015	120 MT ETNA DR	Residential	23.54	0.00	23.54
119-311-016	116 MT ETNA DR	Residential	23.54	0.00	23.54
119-311-017	112 MT ETNA DR	Residential	23.54	0.00	23.54
119-311-018	108 MT ETNA DR	Residential	23.54	0.00	23.54
119-311-019	104 MT ETNA DR	Residential	23.54	0.00	23.54
119-311-021	102 MT ETNA DR	Residential	23.54	0.00	23.54
119-312-002	165 MT ETNA DR	Residential	23.54	0.00	23.54
119-312-003	161 MT ETNA DR	Residential	23.54	0.00	23.54
119-312-004	157 MT ETNA DR	Residential	23.54	0.00	23.54
119-312-005	153 MT ETNA DR	Residential	23.54	0.00	23.54
119-312-006	149 MT ETNA DR	Residential	23.54	0.00	23.54
119-312-007	145 MT ETNA DR	Residential	23.54	0.00	23.54
119-312-008	141 MT ETNA DR	Residential	23.54	0.00	23.54
119-312-009	137 MT ETNA DR	Residential	23.54	0.00	23.54
119-312-010	133 MT ETNA DR	Residential	23.54	0.00	23.54
119-312-011	129 MT ETNA DR	Residential	23.54	0.00	23.54
119-312-012	125 MT ETNA DR	Residential	23.54	0.00	23.54
119-312-013	121 MT ETNA DR	Residential	23.54	0.00	23.54
119-312-014	117 MT ETNA DR	Residential	23.54	0.00	23.54
119-312-015	113 MT ETNA DR	Residential	23.54	0.00	23.54
119-312-016	109 MT ETNA DR	Residential	23.54	0.00	23.54
119-312-017	105 MT ETNA DR	Residential	23.54	0.00	23.54
119-321-001	8 PETAR CT	Residential	23.54	0.00	23.54
119-321-002	14 PETAR CT	Residential	23.54	0.00	23.54
119-321-003	20 PETAR CT	Residential	23.54	0.00	23.54
119-321-004	26 PETAR CT	Residential	23.54	0.00	23.54
119-321-005	32 PETAR CT	Residential	23.54	0.00	23.54
119-321-006	38 PETAR CT	Residential	23.54	0.00	23.54
119-321-007	44 PETAR CT	Residential	23.54	0.00	23.54
119-321-008	50 PETAR CT	Residential	23.54	0.00	23.54
119-321-009	51 PETAR CT	Residential	23.54	0.00	23.54
119-321-010	45 PETAR CT	Residential	23.54	0.00	23.54
119-321-011	39 PETAR CT	Residential	23.54	0.00	23.54
119-321-012	33 PETAR CT	Residential	23.54	0.00	23.54
119-321-013	27 PETAR CT	Residential	23.54	0.00	23.54
119-321-014	21 PETAR CT	Residential	23.54	0.00	23.54
119-321-015	15 PETAR CT	Residential	23.54	0.00	23.54

City of Clayton
Community Facilities District No. 2006-1
Downtown Park Operation and Maintenance Tax
Fiscal Year 2022/23 Special Tax Roll

APN	Situs Address	Class	Maximum Special Tax	Non-Residential Levy	Residential Levy
119-321-016	7 PETAR CT	Residential	23.54	0.00	23.54
119-322-001	1 MALIBU CT	Residential	23.54	0.00	23.54
119-322-002	7 MALIBU CT	Residential	23.54	0.00	23.54
119-322-003	15 MALIBU CT	Residential	23.54	0.00	23.54
119-322-004	21 MALIBU CT	Residential	23.54	0.00	23.54
119-322-005	26 MALIBU CT	Residential	23.54	0.00	23.54
119-322-006	20 MALIBU CT	Residential	23.54	0.00	23.54
119-322-007	14 MALIBU CT	Residential	23.54	0.00	23.54
119-322-008	8 MALIBU CT	Residential	23.54	0.00	23.54
119-322-009	1 EL PORTAL DR	Residential	23.54	0.00	23.54
119-322-010	7 EL PORTAL DR	Residential	23.54	0.00	23.54
119-322-011	7 MIRANGO CT	Residential	23.54	0.00	23.54
119-322-012	15 MIRANGO CT	Residential	23.54	0.00	23.54
119-322-013	21 MIRANGO CT	Residential	23.54	0.00	23.54
119-322-014	27 MIRANGO CT	Residential	23.54	0.00	23.54
119-322-015	32 MIRANGO CT	Residential	23.54	0.00	23.54
119-322-016	26 MIRANGO CT	Residential	23.54	0.00	23.54
119-322-017	20 MIRANGO CT	Residential	23.54	0.00	23.54
119-322-018	14 MIRANGO CT	Residential	23.54	0.00	23.54
119-322-019	8 MIRANGO CT	Residential	23.54	0.00	23.54
119-322-020	2 MIRANGO CT	Residential	23.54	0.00	23.54
119-322-021	15 EL PORTAL DR	Residential	23.54	0.00	23.54
119-322-022	1 EL PORTAL CT	Residential	23.54	0.00	23.54
119-322-023	7 EL PORTAL CT	Residential	23.54	0.00	23.54
119-322-024	15 EL PORTAL CT	Residential	23.54	0.00	23.54
119-322-025	8 EL PORTAL CT	Residential	23.54	0.00	23.54
119-322-026	2 EL PORTAL CT	Residential	23.54	0.00	23.54
119-322-027	21 EL PORTAL DR	Residential	23.54	0.00	23.54
119-322-028	27 EL PORTAL DR	Residential	23.54	0.00	23.54
119-322-029	33 EL PORTAL DR	Residential	23.54	0.00	23.54
119-331-001	7 EL MOLINO DR	Residential	23.54	0.00	23.54
119-331-002	15 EL MOLINO DR	Residential	23.54	0.00	23.54
119-331-003	21 EL MOLINO DR	Residential	23.54	0.00	23.54
119-331-004	27 EL MOLINO DR	Residential	23.54	0.00	23.54
119-331-005	33 EL MOLINO DR	Residential	23.54	0.00	23.54
119-331-006	39 EL MOLINO DR	Residential	23.54	0.00	23.54
119-331-007	1 LONDON CT	Residential	23.54	0.00	23.54
119-331-008	7 LONDON CT	Residential	23.54	0.00	23.54
119-331-009	15 LONDON CT	Residential	23.54	0.00	23.54
119-331-010	21 LONDON CT	Residential	23.54	0.00	23.54
119-331-011	27 LONDON CT	Residential	23.54	0.00	23.54
119-331-012	33 LONDON CT	Residential	23.54	0.00	23.54
119-331-013	26 LONDON CT	Residential	23.54	0.00	23.54
119-331-014	20 LONDON CT	Residential	23.54	0.00	23.54
119-331-015	14 LONDON CT	Residential	23.54	0.00	23.54
119-331-016	8 LONDON CT	Residential	23.54	0.00	23.54
119-331-017	2 LONDON CT	Residential	23.54	0.00	23.54

City of Clayton
Community Facilities District No. 2006-1
Downtown Park Operation and Maintenance Tax
Fiscal Year 2022/23 Special Tax Roll

APN	Situs Address	Class	Maximum Special Tax	Non-Residential Levy	Residential Levy
119-331-018	45 EL MOLINO DR	Residential	23.54	0.00	23.54
119-331-019	51 EL MOLINO DR	Residential	23.54	0.00	23.54
119-332-001	38 EL MOLINO DR	Residential	23.54	0.00	23.54
119-332-002	32 EL MOLINO DR	Residential	23.54	0.00	23.54
119-332-003	26 EL MOLINO DR	Residential	23.54	0.00	23.54
119-332-004	20 EL MOLINO DR	Residential	23.54	0.00	23.54
119-332-005	14 EL MOLINO DR	Residential	23.54	0.00	23.54
119-332-006	8 EL MOLINO DR	Residential	23.54	0.00	23.54
119-332-007	2 EL MOLINO DR	Residential	23.54	0.00	23.54
119-351-001	20 RIALTO DR	Residential	23.54	0.00	23.54
119-351-002	26 RIALTO DR	Residential	23.54	0.00	23.54
119-351-003	32 RIALTO DR	Residential	23.54	0.00	23.54
119-351-004	38 RIALTO DR	Residential	23.54	0.00	23.54
119-351-005	44 RIALTO DR	Residential	23.54	0.00	23.54
119-352-001	43 RIALTO DR	Residential	23.54	0.00	23.54
119-352-002	39 RIALTO DR	Residential	23.54	0.00	23.54
119-352-003	33 RIALTO DR	Residential	23.54	0.00	23.54
119-352-004	27 RIALTO DR	Residential	23.54	0.00	23.54
119-352-005	21 RIALTO DR	Residential	23.54	0.00	23.54
119-352-006	92 REGENCY DR	Residential	23.54	0.00	23.54
119-352-007	98 REGENCY DR	Residential	23.54	0.00	23.54
119-352-008	104 REGENCY DR	Residential	23.54	0.00	23.54
119-352-009	110 REGENCY DR	Residential	23.54	0.00	23.54
119-352-010	116 REGENCY DR	Residential	23.54	0.00	23.54
119-352-011	122 REGENCY DR	Residential	23.54	0.00	23.54
119-352-012	128 REGENCY DR	Residential	23.54	0.00	23.54
119-352-013	134 REGENCY DR	Residential	23.54	0.00	23.54
119-352-014	140 REGENCY DR	Residential	23.54	0.00	23.54
119-352-015	146 REGENCY DR	Residential	23.54	0.00	23.54
119-352-016	152 REGENCY DR	Residential	23.54	0.00	23.54
119-352-017	158 REGENCY DR	Residential	23.54	0.00	23.54
119-352-018	164 REGENCY DR	Residential	23.54	0.00	23.54
119-352-019	170 REGENCY DR	Residential	23.54	0.00	23.54
119-352-020	176 REGENCY DR	Residential	23.54	0.00	23.54
119-353-001	157 REGENCY DR	Residential	23.54	0.00	23.54
119-353-002	151 REGENCY DR	Residential	23.54	0.00	23.54
119-353-003	145 REGENCY DR	Residential	23.54	0.00	23.54
119-353-004	139 REGENCY DR	Residential	23.54	0.00	23.54
119-353-005	133 REGENCY DR	Residential	23.54	0.00	23.54
119-353-006	127 REGENCY DR	Residential	23.54	0.00	23.54
119-353-007	121 REGENCY DR	Residential	23.54	0.00	23.54
119-353-008	115 REGENCY DR	Residential	23.54	0.00	23.54
119-353-009	109 REGENCY DR	Residential	23.54	0.00	23.54
119-353-010	103 REGENCY DR	Residential	23.54	0.00	23.54
119-353-011	97 REGENCY DR	Residential	23.54	0.00	23.54
119-353-012	91 REGENCY DR	Residential	23.54	0.00	23.54
119-361-002	107 OAK CT	Residential	23.54	0.00	23.54

City of Clayton
Community Facilities District No. 2006-1
Downtown Park Operation and Maintenance Tax
Fiscal Year 2022/23 Special Tax Roll

APN	Situs Address	Class	Maximum Special Tax	Non-Residential Levy	Residential Levy
119-361-003	115 OAK CT	Residential	23.54	0.00	23.54
119-361-004	121 OAK CT	Residential	23.54	0.00	23.54
119-361-005	111 OAK CT	Residential	23.54	0.00	23.54
119-361-006	209 ROUNDHILL PL	Residential	23.54	0.00	23.54
119-361-007	215 ROUNDHILL PL	Residential	23.54	0.00	23.54
119-361-008	221 ROUNDHILL PL	Residential	23.54	0.00	23.54
119-361-009	239 ROUNDHILL PL	Residential	23.54	0.00	23.54
119-361-010	251 ROUNDHILL PL	Residential	23.54	0.00	23.54
119-361-011	101 OAK CT	Residential	23.54	0.00	23.54
119-362-001	250 ROUNDHILL PL	Residential	23.54	0.00	23.54
119-362-002	244 ROUNDHILL PL	Residential	23.54	0.00	23.54
119-362-003	238 ROUNDHILL PL	Residential	23.54	0.00	23.54
119-362-004	232 ROUNDHILL PL	Residential	23.54	0.00	23.54
119-362-005	226 ROUNDHILL PL	Residential	23.54	0.00	23.54
119-362-006	220 ROUNDHILL PL	Residential	23.54	0.00	23.54
119-362-007	214 ROUNDHILL PL	Residential	23.54	0.00	23.54
119-362-008	208 ROUNDHILL PL	Residential	23.54	0.00	23.54
119-362-009	102 OAK CT	Residential	23.54	0.00	23.54
119-371-001	109 MOUNTAIRE PKWY	Residential	23.54	0.00	23.54
119-371-002	113 MOUNTAIRE PKWY	Residential	23.54	0.00	23.54
119-371-003	117 MOUNTAIRE PKWY	Residential	23.54	0.00	23.54
119-371-004	97 MT WHITNEY WAY	Residential	23.54	0.00	23.54
119-371-005	101 MT WHITNEY WAY	Residential	23.54	0.00	23.54
119-371-006	105 MT WHITNEY WAY	Residential	23.54	0.00	23.54
119-371-007	109 MT WHITNEY WAY	Residential	23.54	0.00	23.54
119-371-008	7 MT LEE PL	Residential	23.54	0.00	23.54
119-371-009	11 MT LEE PL	Residential	23.54	0.00	23.54
119-371-010	14 MT LEE PL	Residential	23.54	0.00	23.54
119-371-011	10 MT LEE PL	Residential	23.54	0.00	23.54
119-372-001	116 MT WHITNEY WAY	Residential	23.54	0.00	23.54
119-372-002	112 MT WHITNEY WAY	Residential	23.54	0.00	23.54
119-372-003	108 MT WHITNEY WAY	Residential	23.54	0.00	23.54
119-372-004	104 MT WHITNEY WAY	Residential	23.54	0.00	23.54
119-372-005	100 MT WHITNEY WAY	Residential	23.54	0.00	23.54
119-372-006	133 MOUNTAIRE PKWY	Residential	23.54	0.00	23.54
119-372-007	137 MOUNTAIRE PKWY	Residential	23.54	0.00	23.54
119-372-008	141 MOUNTAIRE PKWY	Residential	23.54	0.00	23.54
119-372-009	145 MOUNTAIRE PKWY	Residential	23.54	0.00	23.54
119-381-002	187 MOUNTAIRE PKWY	Residential	23.54	0.00	23.54
119-381-003	191 MOUNTAIRE PKWY	Residential	23.54	0.00	23.54
119-381-004	199 MOUNTAIRE PKWY	Residential	23.54	0.00	23.54
119-381-005	194 MT WILSON WAY	Residential	23.54	0.00	23.54
119-381-006	148 MT WHITNEY WAY	Residential	23.54	0.00	23.54
119-381-007	144 MT WHITNEY WAY	Residential	23.54	0.00	23.54
119-381-008	140 MT WHITNEY WAY	Residential	23.54	0.00	23.54
119-381-009	136 MT WHITNEY WAY	Residential	23.54	0.00	23.54
119-381-010	132 MT WHITNEY WAY	Residential	23.54	0.00	23.54

City of Clayton
Community Facilities District No. 2006-1
Downtown Park Operation and Maintenance Tax
Fiscal Year 2022/23 Special Tax Roll

APN	Situs Address	Class	Maximum Special Tax	Non-Residential Levy	Residential Levy
119-381-011	128 MT WHITNEY WAY	Residential	23.54	0.00	23.54
119-381-012	124 MT WHITNEY WAY	Residential	23.54	0.00	23.54
119-381-013	120 MT WHITNEY WAY	Residential	23.54	0.00	23.54
119-382-001	7 MT EDEN PL	Residential	23.54	0.00	23.54
119-382-002	11 MT EDEN PL	Residential	23.54	0.00	23.54
119-382-003	18 MT EDEN PL	Residential	23.54	0.00	23.54
119-382-004	14 MT EDEN PL	Residential	23.54	0.00	23.54
119-382-005	10 MT EDEN PL	Residential	23.54	0.00	23.54
119-382-006	129 MT WHITNEY WAY	Residential	23.54	0.00	23.54
119-382-007	7 MT WHITNEY CT	Residential	23.54	0.00	23.54
119-382-008	11 MT WHITNEY CT	Residential	23.54	0.00	23.54
119-382-009	15 MT WHITNEY CT	Residential	23.54	0.00	23.54
119-382-010	18 MT WHITNEY CT	Residential	23.54	0.00	23.54
119-382-011	14 MT WHITNEY CT	Residential	23.54	0.00	23.54
119-382-012	10 MT WHITNEY CT	Residential	23.54	0.00	23.54
119-382-013	190 MT WILSON WAY	Residential	23.54	0.00	23.54
119-383-002	191 MT WILSON WAY	Residential	23.54	0.00	23.54
119-383-003	195 MT WILSON WAY	Residential	23.54	0.00	23.54
119-383-004	203 MOUNTAIRE PKWY	Residential	23.54	0.00	23.54
119-384-001	200 MOUNTAIRE PKWY	Residential	23.54	0.00	23.54
119-384-002	204 MOUNTAIRE PKWY	Residential	23.54	0.00	23.54
119-391-001	170 MT VERNON DR	Residential	23.54	0.00	23.54
119-391-002	166 MT VERNON DR	Residential	23.54	0.00	23.54
119-391-003	162 MT VERNON DR	Residential	23.54	0.00	23.54
119-391-004	158 MT VERNON DR	Residential	23.54	0.00	23.54
119-391-005	154 MT VERNON DR	Residential	23.54	0.00	23.54
119-391-006	150 MT VERNON DR	Residential	23.54	0.00	23.54
119-391-007	200 FLEMING DR	Residential	23.54	0.00	23.54
119-391-008	204 FLEMING DR	Residential	23.54	0.00	23.54
119-391-009	208 FLEMING DR	Residential	23.54	0.00	23.54
119-391-010	212 FLEMING DR	Residential	23.54	0.00	23.54
119-391-011	216 FLEMING DR	Residential	23.54	0.00	23.54
119-392-001	310 ROUNDHILL PL	Residential	23.54	0.00	23.54
119-392-002	312 ROUNDHILL PL	Residential	23.54	0.00	23.54
119-392-003	314 ROUNDHILL PL	Residential	23.54	0.00	23.54
119-392-005	320 ROUNDHILL PL	Residential	23.54	0.00	23.54
119-392-007	330 ROUNDHILL CT	Residential	23.54	0.00	23.54
119-392-008	332 ROUNDHILL CT	Residential	23.54	0.00	23.54
119-392-009	334 ROUNDHILL CT	Residential	23.54	0.00	23.54
119-392-010	335 ROUNDHILL CT	Residential	23.54	0.00	23.54
119-392-011	333 ROUNDHILL CT	Residential	23.54	0.00	23.54
119-392-012	331 ROUNDHILL CT	Residential	23.54	0.00	23.54
119-392-013	329 ROUNDHILL CT	Residential	23.54	0.00	23.54
119-392-014	327 ROUNDHILL CT	Residential	23.54	0.00	23.54
119-392-015	325 ROUNDHILL CT	Residential	23.54	0.00	23.54
119-392-016	323 ROUNDHILL PL	Residential	23.54	0.00	23.54
119-392-017	321 ROUNDHILL PL	Residential	23.54	0.00	23.54

City of Clayton
Community Facilities District No. 2006-1
Downtown Park Operation and Maintenance Tax
Fiscal Year 2022/23 Special Tax Roll

APN	Situs Address	Class	Maximum Special Tax	Non-Residential Levy	Residential Levy
119-392-018	11 FLEMING CT	Residential	23.54	0.00	23.54
119-392-019	21 FLEMING CT	Residential	23.54	0.00	23.54
119-392-020	31 FLEMING CT	Residential	23.54	0.00	23.54
119-392-021	41 FLEMING CT	Residential	23.54	0.00	23.54
119-392-022	40 FLEMING CT	Residential	23.54	0.00	23.54
119-392-023	30 FLEMING CT	Residential	23.54	0.00	23.54
119-392-024	20 FLEMING CT	Residential	23.54	0.00	23.54
119-392-025	10 FLEMING CT	Residential	23.54	0.00	23.54
119-392-026	159 MT VERNON DR	Residential	23.54	0.00	23.54
119-392-027	163 MT VERNON DR	Residential	23.54	0.00	23.54
119-392-028	167 MT VERNON DR	Residential	23.54	0.00	23.54
119-392-029	171 MT VERNON DR	Residential	23.54	0.00	23.54
119-392-030	316 ROUNDHILL PL	Residential	23.54	0.00	23.54
119-392-031	322 ROUNDHILL PL	Residential	23.54	0.00	23.54
119-400-007	1401 GREYSTONE LN	Residential	23.54	0.00	23.54
119-400-008	1403 GREYSTONE LN	Residential	23.54	0.00	23.54
119-400-009	1405 GREYSTONE LN	Residential	23.54	0.00	23.54
119-400-010	1407 GREYSTONE LN	Residential	23.54	0.00	23.54
119-400-011	1409 GREYSTONE LN	Residential	23.54	0.00	23.54
119-400-012	1411 GREYSTONE LN	Residential	23.54	0.00	23.54
119-400-017	1410 GREYSTONE LN	Residential	23.54	0.00	23.54
119-400-018	1408 GREYSTONE LN	Residential	23.54	0.00	23.54
119-400-020	1415 GREYSTONE LN	Residential	23.54	0.00	23.54
119-400-021	1417 GREYSTONE LN	Residential	23.54	0.00	23.54
119-400-022	1414 GREYSTONE LN	Residential	23.54	0.00	23.54
119-400-023	1412 GREYSTONE LN	Residential	23.54	0.00	23.54
119-400-025	6710 MARSH CREEK RD	Residential	23.54	0.00	23.54
119-400-026	6700 MARSH CREEK RD	Residential	23.54	0.00	23.54
119-400-027	6690 MARSH CREEK RD	Residential	23.54	0.00	23.54
119-400-028	6750 MARSH CREEK RD	Residential	23.54	0.00	23.54
119-400-029	MARSH CREEK RD	Residential	23.54	0.00	23.54
119-400-030	MARSH CREEK RD	Residential	23.54	0.00	23.54
119-411-001	186 MT WILSON WAY	Residential	23.54	0.00	23.54
119-411-002	182 MT WILSON WAY	Residential	23.54	0.00	23.54
119-412-001	203 MT WILSON PL	Residential	23.54	0.00	23.54
119-412-002	207 MT WILSON PL	Residential	23.54	0.00	23.54
119-412-003	211 MT WILSON PL	Residential	23.54	0.00	23.54
119-412-006	222 MT WILSON PL	Residential	23.54	0.00	23.54
119-412-007	218 MT WILSON PL	Residential	23.54	0.00	23.54
119-412-008	214 MT WILSON PL	Residential	23.54	0.00	23.54
119-412-009	210 MT WILSON PL	Residential	23.54	0.00	23.54
119-412-010	206 MT WILSON PL	Residential	23.54	0.00	23.54
119-412-011	187 MT WILSON WAY	Residential	23.54	0.00	23.54
119-412-012	207 MOUNTAIRE PKWY	Residential	23.54	0.00	23.54
119-412-013	211 MOUNTAIRE PKWY	Residential	23.54	0.00	23.54
119-412-014	305 MT PALOMAR PL	Residential	23.54	0.00	23.54
119-412-015	309 MT PALOMAR PL	Residential	23.54	0.00	23.54

City of Clayton
Community Facilities District No. 2006-1
Downtown Park Operation and Maintenance Tax
Fiscal Year 2022/23 Special Tax Roll

APN	Situs Address	Class	Maximum Special Tax	Non-Residential Levy	Residential Levy
119-412-016	313 MT PALOMAR PL	Residential	23.54	0.00	23.54
119-412-017	317 MT PALOMAR PL	Residential	23.54	0.00	23.54
119-412-018	321 MOUNT PALOMAR PL	Residential	23.54	0.00	23.54
119-412-020	325 MT PALOMAR PL	Residential	23.54	0.00	23.54
119-412-021	329 MT PALOMAR PL	Residential	23.54	0.00	23.54
119-412-022	328 MT PALOMAR PL	Residential	23.54	0.00	23.54
119-412-023	324 MT PALOMAR PL	Residential	23.54	0.00	23.54
119-412-024	320 MT PALOMAR PL	Residential	23.54	0.00	23.54
119-412-025	316 MT PALOMAR PL	Residential	23.54	0.00	23.54
119-412-028	223 MOUNTAIRE PKWY	Residential	23.54	0.00	23.54
119-412-029	227 MOUNTAIRE PKWY	Residential	23.54	0.00	23.54
119-412-030	231 MOUNTAIRE PKWY	Residential	23.54	0.00	23.54
119-412-031	235 MOUNTAIRE PKWY	Residential	23.54	0.00	23.54
119-412-032	239 MOUNTAIRE PKWY	Residential	23.54	0.00	23.54
119-412-033	243 MOUNTAIRE PKWY	Residential	23.54	0.00	23.54
119-412-034	247 MOUNTAIRE PKWY	Residential	23.54	0.00	23.54
119-412-035	255 MOUNTAIRE PKWY	Residential	23.54	0.00	23.54
119-412-037	312 MT PALOMAR PL	Residential	23.54	0.00	23.54
119-412-038	308 MT PALOMAR PL	Residential	23.54	0.00	23.54
119-412-039	219 MT WILSON PL	Residential	23.54	0.00	23.54
119-412-040	215 MT WILSON PL	Residential	23.54	0.00	23.54
119-421-001	208 MOUNTAIRE PKWY	Residential	23.54	0.00	23.54
119-421-002	212 MOUNTAIRE PKWY	Residential	23.54	0.00	23.54
119-421-003	216 MOUNTAIRE PKWY	Residential	23.54	0.00	23.54
119-421-004	224 MOUNTAIRE PKWY	Residential	23.54	0.00	23.54
119-421-005	228 MOUNTAIRE PKWY	Residential	23.54	0.00	23.54
119-421-006	232 MOUNTAIRE PKWY	Residential	23.54	0.00	23.54
119-421-007	236 MOUNTAIRE PKWY	Residential	23.54	0.00	23.54
119-421-008	240 MOUNTAIRE PKWY	Residential	23.54	0.00	23.54
119-421-009	604 MT DUNCAN DR	Residential	23.54	0.00	23.54
119-421-010	402 MT SEQUOIA CT	Residential	23.54	0.00	23.54
119-421-011	406 MT SEQUOIA CT	Residential	23.54	0.00	23.54
119-421-012	410 MT SEQUOIA CT	Residential	23.54	0.00	23.54
119-421-013	414 MT SEQUOIA CT	Residential	23.54	0.00	23.54
119-421-014	420 MT SEQUOIA CT	Residential	23.54	0.00	23.54
119-421-018	436 MT SEQUOIA CT	Residential	23.54	0.00	23.54
119-421-019	431 MT SEQUOIA CT	Residential	23.54	0.00	23.54
119-421-020	427 MT SEQUOIA CT	Residential	23.54	0.00	23.54
119-421-021	423 MT SEQUOIA CT	Residential	23.54	0.00	23.54
119-421-022	419 MT SEQUOIA CT	Residential	23.54	0.00	23.54
119-421-023	415 MT SEQUOIA CT	Residential	23.54	0.00	23.54
119-421-024	411 MT SEQUOIA CT	Residential	23.54	0.00	23.54
119-421-025	407 MT SEQUOIA CT	Residential	23.54	0.00	23.54
119-421-026	403 MT SEQUOIA CT	Residential	23.54	0.00	23.54
119-421-027	428 MT SEQUOIA CT	Residential	23.54	0.00	23.54
119-421-028	424 MT SEQUOIA CT	Residential	23.54	0.00	23.54
119-421-029	432 MT SEQUOIA CT	Residential	23.54	0.00	23.54

City of Clayton
Community Facilities District No. 2006-1
Downtown Park Operation and Maintenance Tax
Fiscal Year 2022/23 Special Tax Roll

APN	Situs Address	Class	Maximum Special Tax	Non-Residential Levy	Residential Levy
119-422-001	395 MT SEQUOIA CT	Residential	23.54	0.00	23.54
119-423-001	252 MOUNTAIRE PKWY	Residential	23.54	0.00	23.54
119-423-002	394 MT SEQUOIA PL	Residential	23.54	0.00	23.54
119-431-001	391 MT SEQUOIA PL	Residential	23.54	0.00	23.54
119-431-002	387 MT SEQUOIA PL	Residential	23.54	0.00	23.54
119-431-003	383 MT SEQUOIA PL	Residential	23.54	0.00	23.54
119-431-004	379 MT SEQUOIA PL	Residential	23.54	0.00	23.54
119-431-005	370 MT SEQUOIA PL	Residential	23.54	0.00	23.54
119-431-006	374 MT SEQUOIA PL	Residential	23.54	0.00	23.54
119-431-007	378 MT SEQUOIA PL	Residential	23.54	0.00	23.54
119-431-008	380 MT SEQUOIA PL	Residential	23.54	0.00	23.54
119-431-009	382 MT SEQUOIA PL	Residential	23.54	0.00	23.54
119-431-010	386 MT SEQUOIA PL	Residential	23.54	0.00	23.54
119-431-011	390 MT SEQUOIA PL	Residential	23.54	0.00	23.54
119-431-012	256 MOUNTAIRE PKWY	Residential	23.54	0.00	23.54
119-431-013	260 MOUNTAIRE PKWY	Residential	23.54	0.00	23.54
119-431-014	264 MOUNTAIRE PKWY	Residential	23.54	0.00	23.54
119-431-015	268 MOUNTAIRE PKWY	Residential	23.54	0.00	23.54
119-431-016	272 MOUNTAIRE PKWY	Residential	23.54	0.00	23.54
119-431-017	276 MOUNTAIRE PKWY	Residential	23.54	0.00	23.54
119-431-018	280 MOUNTAIRE PKWY	Residential	23.54	0.00	23.54
119-431-019	284 MOUNTAIRE PKWY	Residential	23.54	0.00	23.54
119-432-001	259 MOUNTAIRE PKWY	Residential	23.54	0.00	23.54
119-432-002	263 MOUNTAIRE PKWY	Residential	23.54	0.00	23.54
119-432-003	267 MOUNTAIRE PKWY	Residential	23.54	0.00	23.54
119-432-004	269 MOUNTAIRE PKWY	Residential	23.54	0.00	23.54
119-432-005	271 MOUNTAIRE PKWY	Residential	23.54	0.00	23.54
119-432-006	273 MOUNTAIRE PKWY	Residential	23.54	0.00	23.54
119-432-007	277 MOUNTAIRE PKWY	Residential	23.54	0.00	23.54
119-432-008	281 MOUNTAIRE PKWY	Residential	23.54	0.00	23.54
119-432-009	285 MOUNTAIRE PKWY	Residential	23.54	0.00	23.54
119-432-010	289 MOUNTAIRE PKWY	Residential	23.54	0.00	23.54
119-432-011	293 MOUNTAIRE PKWY	Residential	23.54	0.00	23.54
119-440-001	102 MT EVEREST CT	Residential	23.54	0.00	23.54
119-440-002	108 MT EVEREST CT	Residential	23.54	0.00	23.54
119-440-003	114 MT EVEREST CT	Residential	23.54	0.00	23.54
119-440-004	120 MT EVEREST CT	Residential	23.54	0.00	23.54
119-440-005	126 MT EVEREST CT	Residential	23.54	0.00	23.54
119-440-006	132 MT EVEREST CT	Residential	23.54	0.00	23.54
119-440-008	144 MT EVEREST CT	Residential	23.54	0.00	23.54
119-440-009	148 MT EVEREST CT	Residential	23.54	0.00	23.54
119-440-013	127 MT EVEREST CT	Residential	23.54	0.00	23.54
119-440-014	121 MT EVEREST CT	Residential	23.54	0.00	23.54
119-440-015	115 MT EVEREST CT	Residential	23.54	0.00	23.54
119-440-016	109 MT EVEREST CT	Residential	23.54	0.00	23.54
119-440-017	103 MT EVEREST CT	Residential	23.54	0.00	23.54
119-440-018	145 MT EVEREST CT	Residential	23.54	0.00	23.54

City of Clayton
Community Facilities District No. 2006-1
Downtown Park Operation and Maintenance Tax
Fiscal Year 2022/23 Special Tax Roll

APN	Situs Address	Class	Maximum Special Tax	Non-Residential Levy	Residential Levy
119-440-019	133 MT EVEREST CT	Residential	23.54	0.00	23.54
119-440-020	139 MT EVEREST CT	Residential	23.54	0.00	23.54
119-440-021	138 MT EVEREST CT	Residential	23.54	0.00	23.54
119-451-001	201 CLIFFORD CT	Residential	23.54	0.00	23.54
119-451-002	207 CLIFFORD CT	Residential	23.54	0.00	23.54
119-451-003	211 CLIFFORD CT	Residential	23.54	0.00	23.54
119-451-004	208 CLIFFORD CT	Residential	23.54	0.00	23.54
119-451-005	202 CLIFFORD CT	Residential	23.54	0.00	23.54
119-451-006	301 MEREDITH CT	Residential	23.54	0.00	23.54
119-451-007	307 MEREDITH CT	Residential	23.54	0.00	23.54
119-451-008	314 MEREDITH CT	Residential	23.54	0.00	23.54
119-451-009	308 MEREDITH CT	Residential	23.54	0.00	23.54
119-451-010	302 MEREDITH CT	Residential	23.54	0.00	23.54
119-451-011	401 WRIGHT CT	Residential	23.54	0.00	23.54
119-451-012	407 WRIGHT CT	Residential	23.54	0.00	23.54
119-451-013	411 WRIGHT CT	Residential	23.54	0.00	23.54
119-451-014	420 WRIGHT CT	Residential	23.54	0.00	23.54
119-451-015	414 WRIGHT CT	Residential	23.54	0.00	23.54
119-451-016	408 WRIGHT CT	Residential	23.54	0.00	23.54
119-451-017	402 WRIGHT CT	Residential	23.54	0.00	23.54
119-451-018	501 E MYRICK CT	Residential	23.54	0.00	23.54
119-451-019	507 E MYRICK CT	Residential	23.54	0.00	23.54
119-451-020	511 E MYRICK CT	Residential	23.54	0.00	23.54
119-451-021	517 E MYRICK CT	Residential	23.54	0.00	23.54
119-451-022	523 E MYRICK CT	Residential	23.54	0.00	23.54
119-451-023	520 E MYRICK CT	Residential	23.54	0.00	23.54
119-451-024	514 E MYRICK CT	Residential	23.54	0.00	23.54
119-451-025	508 E MYRICK CT	Residential	23.54	0.00	23.54
119-451-026	502 E MYRICK CT	Residential	23.54	0.00	23.54
119-452-001	601 W MYRICK CT	Residential	23.54	0.00	23.54
119-452-002	607 W MYRICK CT	Residential	23.54	0.00	23.54
119-452-003	611 W MYRICK CT	Residential	23.54	0.00	23.54
119-452-004	617 W MYRICK CT	Residential	23.54	0.00	23.54
119-452-005	623 W MYRICK CT	Residential	23.54	0.00	23.54
119-452-006	614 W MYRICK CT	Residential	23.54	0.00	23.54
119-452-007	608 W MYRICK CT	Residential	23.54	0.00	23.54
119-452-008	602 W MYRICK CT	Residential	23.54	0.00	23.54
119-452-009	131 EL MOLINO DR	Residential	23.54	0.00	23.54
119-452-010	137 EL MOLINO DR	Residential	23.54	0.00	23.54
119-461-001	908 BERENDSEN CT	Residential	23.54	0.00	23.54
119-461-002	94 EL MOLINO DR	Residential	23.54	0.00	23.54
119-461-003	88 EL MOLINO DR	Residential	23.54	0.00	23.54
119-461-004	82 EL MOLINO DR	Residential	23.54	0.00	23.54
119-461-005	76 EL MOLINO DR	Residential	23.54	0.00	23.54
119-461-006	70 EL MOLINO DR	Residential	23.54	0.00	23.54
119-462-001	69 EL MOLINO DR	Residential	23.54	0.00	23.54
119-462-002	75 EL MOLINO DR	Residential	23.54	0.00	23.54

City of Clayton
Community Facilities District No. 2006-1
Downtown Park Operation and Maintenance Tax
Fiscal Year 2022/23 Special Tax Roll

APN	Situs Address	Class	Maximum Special Tax	Non-Residential Levy	Residential Levy
119-462-003	87 EL MOLINO DR	Residential	23.54	0.00	23.54
119-462-004	793 BLOCHING CIR	Residential	23.54	0.00	23.54
119-462-005	789 BLOCHING CIR	Residential	23.54	0.00	23.54
119-462-006	785 BLOCHING CIR	Residential	23.54	0.00	23.54
119-462-007	781 BLOCHING CIR	Residential	23.54	0.00	23.54
119-462-008	777 BLOCHING CIR	Residential	23.54	0.00	23.54
119-462-009	771 BLOCHING CIR	Residential	23.54	0.00	23.54
119-462-010	765 BLOCHING CIR	Residential	23.54	0.00	23.54
119-462-011	759 BLOCHING CIR	Residential	23.54	0.00	23.54
119-462-012	753 BLOCHING CIR	Residential	23.54	0.00	23.54
119-462-013	747 BLOCHING CIR	Residential	23.54	0.00	23.54
119-462-015	738 BLOCHING CIR	Residential	23.54	0.00	23.54
119-462-016	732 BLOCHING CIR	Residential	23.54	0.00	23.54
119-462-017	726 BLOCHING CIR	Residential	23.54	0.00	23.54
119-462-018	720 BLOCHING CIR	Residential	23.54	0.00	23.54
119-462-019	714 BLOCHING CIR	Residential	23.54	0.00	23.54
119-462-020	708 BLOCHING CIR	Residential	23.54	0.00	23.54
119-462-021	702 BLOCHING CIR	Residential	23.54	0.00	23.54
119-463-001	801 EBERHARDT CT	Residential	23.54	0.00	23.54
119-463-002	807 EBERHARDT CT	Residential	23.54	0.00	23.54
119-463-003	811 EBERHARDT CT	Residential	23.54	0.00	23.54
119-463-004	817 EBERHARDT CT	Residential	23.54	0.00	23.54
119-463-005	820 EBERHARDT CT	Residential	23.54	0.00	23.54
119-463-006	814 EBERHARDT CT	Residential	23.54	0.00	23.54
119-463-007	808 EBERHARDT CT	Residential	23.54	0.00	23.54
119-463-008	802 EBERHARDT CT	Residential	23.54	0.00	23.54
119-463-009	901 BERENDSEN CT	Residential	23.54	0.00	23.54
119-463-010	907 BERENDSEN CT	Residential	23.54	0.00	23.54
119-463-011	911 BERENDSEN CT	Residential	23.54	0.00	23.54
119-464-001	701 BLOCHING CIR	Residential	23.54	0.00	23.54
119-464-002	707 BLOCHING CIR	Residential	23.54	0.00	23.54
119-464-003	711 BLOCHING CIR	Residential	23.54	0.00	23.54
119-464-004	717 BLOCHING CIR	Residential	23.54	0.00	23.54
119-464-007	735 BLOCHING CIR	Residential	23.54	0.00	23.54
119-464-008	741 BLOCHING CIR	Residential	23.54	0.00	23.54
119-464-009	746 BLOCHING CIR	Residential	23.54	0.00	23.54
119-464-010	752 BLOCHING CIR	Residential	23.54	0.00	23.54
119-464-011	758 BLOCHING CIR	Residential	23.54	0.00	23.54
119-464-012	764 BLOCHING CIR	Residential	23.54	0.00	23.54
119-464-013	770 BLOCHING CIR	Residential	23.54	0.00	23.54
119-464-014	776 BLOCHING CIR	Residential	23.54	0.00	23.54
119-464-015	782 BLOCHING CIR	Residential	23.54	0.00	23.54
119-464-016	788 BLOCHING CIR	Residential	23.54	0.00	23.54
119-464-017	794 BLOCHING CIR	Residential	23.54	0.00	23.54
119-464-018	798 BLOCHING CIR	Residential	23.54	0.00	23.54
119-464-019	729 BLOCHING CIR	Residential	23.54	0.00	23.54
119-464-020	723 BLOCHING CIR	Residential	23.54	0.00	23.54

City of Clayton
Community Facilities District No. 2006-1
Downtown Park Operation and Maintenance Tax
Fiscal Year 2022/23 Special Tax Roll

APN	Situs Address	Class	Maximum Special Tax	Non-Residential Levy	Residential Levy
119-472-001	208 EL MOLINO DR	Residential	23.54	0.00	23.54
119-472-002	202 EL MOLINO DR	Residential	23.54	0.00	23.54
119-472-003	196 EL MOLINO DR	Residential	23.54	0.00	23.54
119-472-004	190 EL MOLINO DR	Residential	23.54	0.00	23.54
119-472-005	184 EL MOLINO DR	Residential	23.54	0.00	23.54
119-472-006	178 EL MOLINO DR	Residential	23.54	0.00	23.54
119-472-007	101 SALAZAR CT	Residential	23.54	0.00	23.54
119-472-008	107 SALAZAR CT	Residential	23.54	0.00	23.54
119-472-009	111 SALAZAR CT	Residential	23.54	0.00	23.54
119-472-010	120 SALAZAR CT	Residential	23.54	0.00	23.54
119-472-011	114 SALAZAR CT	Residential	23.54	0.00	23.54
119-472-012	108 SALAZAR CT	Residential	23.54	0.00	23.54
119-472-013	102 SALAZAR CT	Residential	23.54	0.00	23.54
119-472-015	102 SAMUEL CT	Residential	23.54	0.00	23.54
119-472-016	108 SAMUEL CT	Residential	23.54	0.00	23.54
119-472-017	114 SAMUEL CT	Residential	23.54	0.00	23.54
119-472-018	120 SAMUEL CT	Residential	23.54	0.00	23.54
119-472-019	121 SAMUEL CT	Residential	23.54	0.00	23.54
119-472-020	115 SAMUEL CT	Residential	23.54	0.00	23.54
119-472-021	107 SAMUEL CT	Residential	23.54	0.00	23.54
119-472-022	101 SAMUEL CT	Residential	23.54	0.00	23.54
119-472-023	202 BIGELOW ST	Residential	23.54	0.00	23.54
119-472-024	208 BIGELOW ST	Residential	23.54	0.00	23.54
119-472-025	214 BIGELOW ST	Residential	23.54	0.00	23.54
119-472-026	220 BIGELOW ST	Residential	23.54	0.00	23.54
119-472-027	226 BIGELOW ST	Residential	23.54	0.00	23.54
119-472-028	234 BIGELOW ST	Residential	23.54	0.00	23.54
119-472-029	240 BIGELOW ST	Residential	23.54	0.00	23.54
119-473-001	239 BIGELOW ST	Residential	23.54	0.00	23.54
119-473-002	233 BIGELOW ST	Residential	23.54	0.00	23.54
119-473-003	227 BIGELOW ST	Residential	23.54	0.00	23.54
119-473-004	221 BIGELOW ST	Residential	23.54	0.00	23.54
119-473-005	215 BIGELOW ST	Residential	23.54	0.00	23.54
119-473-006	207 BIGELOW ST	Residential	23.54	0.00	23.54
119-473-007	201 BIGELOW ST	Residential	23.54	0.00	23.54
119-473-008	280 BIGELOW ST	Residential	23.54	0.00	23.54
119-473-009	274 BIGELOW ST	Residential	23.54	0.00	23.54
119-473-010	268 BIGELOW ST	Residential	23.54	0.00	23.54
119-473-011	262 BIGELOW ST	Residential	23.54	0.00	23.54
119-473-012	256 BIGELOW ST	Residential	23.54	0.00	23.54
119-473-013	250 BIGELOW ST	Residential	23.54	0.00	23.54
119-480-002	245 BIGELOW ST	Residential	23.54	0.00	23.54
119-480-003	251 BIGELOW ST	Residential	23.54	0.00	23.54
119-480-004	257 BIGELOW ST	Residential	23.54	0.00	23.54
119-480-005	263 BIGELOW ST	Residential	23.54	0.00	23.54
119-480-006	269 BIGELOW ST	Residential	23.54	0.00	23.54
119-480-007	275 BIGELOW ST	Residential	23.54	0.00	23.54

City of Clayton
Community Facilities District No. 2006-1
Downtown Park Operation and Maintenance Tax
Fiscal Year 2022/23 Special Tax Roll

APN	Situs Address	Class	Maximum Special Tax	Non-Residential Levy	Residential Levy
119-480-008	7246 MARSH CREEK CIR	Residential	23.54	0.00	23.54
119-480-009	7252 MARSH CREEK CIR	Residential	23.54	0.00	23.54
119-480-010	7258 MARSH CREEK CIR	Residential	23.54	0.00	23.54
119-480-011	7264 MARSH CREEK CIR	Residential	23.54	0.00	23.54
119-480-012	7270 MARSH CREEK CIR	Residential	23.54	0.00	23.54
119-480-013	7280 MARSH CREEK CIR	Residential	23.54	0.00	23.54
119-480-014	7290 MARSH CREEK CIR	Residential	23.54	0.00	23.54
119-490-001	635 MT DUNCAN DR	Residential	23.54	0.00	23.54
119-490-002	641 MT DUNCAN DR	Residential	23.54	0.00	23.54
119-490-003	645 MT DUNCAN DR	Residential	23.54	0.00	23.54
119-490-004	540 MT DAVIDSON CT	Residential	23.54	0.00	23.54
119-490-005	534 MT DAVIDSON CT	Residential	23.54	0.00	23.54
119-490-006	528 MT DAVIDSON CT	Residential	23.54	0.00	23.54
119-490-007	522 MT DAVIDSON CT	Residential	23.54	0.00	23.54
119-490-008	516 MT DAVIDSON CT	Residential	23.54	0.00	23.54
119-490-009	510 MT DAVIDSON CT	Residential	23.54	0.00	23.54
119-490-010	504 MT DAVIDSON CT	Residential	23.54	0.00	23.54
119-490-011	505 MT DAVIDSON CT	Residential	23.54	0.00	23.54
119-490-012	511 MT DAVIDSON CT	Residential	23.54	0.00	23.54
119-490-013	517 MT DAVIDSON CT	Residential	23.54	0.00	23.54
119-490-014	523 MT DAVIDSON CT	Residential	23.54	0.00	23.54
119-490-015	529 MT DAVIDSON CT	Residential	23.54	0.00	23.54
119-490-016	535 MT DAVIDSON CT	Residential	23.54	0.00	23.54
119-490-017	541 MT DAVIDSON CT	Residential	23.54	0.00	23.54
119-490-018	590 MT OLIVET PL	Residential	23.54	0.00	23.54
119-490-019	584 MT OLIVET PL	Residential	23.54	0.00	23.54
119-490-020	578 MT OLIVET PL	Residential	23.54	0.00	23.54
119-490-021	572 MT OLIVET PL	Residential	23.54	0.00	23.54
119-490-022	566 MT OLIVET PL	Residential	23.54	0.00	23.54
119-490-023	560 MT OLIVET PL	Residential	23.54	0.00	23.54
119-490-026	561 MT OLIVET PL	Residential	23.54	0.00	23.54
119-490-027	567 MT OLIVET PL	Residential	23.54	0.00	23.54
119-490-028	573 MT OLIVET PL	Residential	23.54	0.00	23.54
119-490-029	579 MT OLIVET PL	Residential	23.54	0.00	23.54
119-490-030	585 MT OLIVET PL	Residential	23.54	0.00	23.54
119-490-031	591 MT OLIVET PL	Residential	23.54	0.00	23.54
119-490-034	615 MT OLIVET CT	Residential	23.54	0.00	23.54
119-490-035	621 MT OLIVET CT	Residential	23.54	0.00	23.54
119-490-036	627 MT OLIVET CT	Residential	23.54	0.00	23.54
119-490-037	633 MT OLIVET CT	Residential	23.54	0.00	23.54
119-490-038	639 MT OLIVET CT	Residential	23.54	0.00	23.54
119-490-039	645 MT OLIVET CT	Residential	23.54	0.00	23.54
119-490-040	651 MT OLIVET CT	Residential	23.54	0.00	23.54
119-490-041	650 MT OLIVET CT	Residential	23.54	0.00	23.54
119-490-042	646 MT OLIVET CT	Residential	23.54	0.00	23.54
119-490-043	642 MT OLIVET CT	Residential	23.54	0.00	23.54
119-490-044	638 MT OLIVET CT	Residential	23.54	0.00	23.54

City of Clayton
Community Facilities District No. 2006-1
Downtown Park Operation and Maintenance Tax
Fiscal Year 2022/23 Special Tax Roll

APN	Situs Address	Class	Maximum Special Tax	Non-Residential Levy	Residential Levy
119-490-045	632 MT OLIVET CT	Residential	23.54	0.00	23.54
119-490-046	626 MT OLIVET CT	Residential	23.54	0.00	23.54
119-490-047	620 MT OLIVET CT	Residential	23.54	0.00	23.54
119-490-048	652 MT DUNCAN DR	Residential	23.54	0.00	23.54
119-490-049	648 MT DUNCAN DR	Residential	23.54	0.00	23.54
119-490-050	640 MT DUNCAN DR	Residential	23.54	0.00	23.54
119-490-051	636 MT DUNCAN DR	Residential	23.54	0.00	23.54
119-490-052	632 MT DUNCAN DR	Residential	23.54	0.00	23.54
119-490-054	603 MT OLIVET PL	Residential	23.54	0.00	23.54
119-490-055	609 MT OLIVET CT	Residential	23.54	0.00	23.54
119-490-056	554 MT OLIVET PL	Residential	23.54	0.00	23.54
119-490-057	555 MT OLIVET PL	Residential	23.54	0.00	23.54
119-510-004	327 MT SIERRA PL	Residential	23.54	0.00	23.54
119-510-005	331 MT SIERRA PL	Residential	23.54	0.00	23.54
119-510-006	335 MT SIERRA PL	Residential	23.54	0.00	23.54
119-510-007	339 MT SIERRA PL	Residential	23.54	0.00	23.54
119-510-008	336 MT SIERRA PL	Residential	23.54	0.00	23.54
119-510-009	332 MT SIERRA PL	Residential	23.54	0.00	23.54
119-510-010	324 MT SIERRA PL	Residential	23.54	0.00	23.54
119-510-011	320 MT SIERRA PL	Residential	23.54	0.00	23.54
119-510-012	316 MT SIERRA PL	Residential	23.54	0.00	23.54
119-510-013	312 MT SIERRA PL	Residential	23.54	0.00	23.54
119-510-014	308 MT SIERRA PL	Residential	23.54	0.00	23.54
119-510-015	302 MT SIERRA PL	Residential	23.54	0.00	23.54
119-510-016	305 MOUNTAIRE PKWY	Residential	23.54	0.00	23.54
119-510-017	309 MOUNTAIRE PKWY	Residential	23.54	0.00	23.54
119-510-018	313 MOUNTAIRE PKWY	Residential	23.54	0.00	23.54
119-510-020	297 MOUNTAIRE PKWY	Residential	23.54	0.00	23.54
119-510-021	305 MT SIERRA PL	Residential	23.54	0.00	23.54
119-510-022	323 MT SIERRA PL	Residential	23.54	0.00	23.54
119-520-002	308 MOUNTAIRE PKWY	Residential	23.54	0.00	23.54
119-520-003	304 MOUNTAIRE PKWY	Residential	23.54	0.00	23.54
119-520-004	302 MOUNTAIRE PKWY	Residential	23.54	0.00	23.54
119-520-005	103 MT TRINITY CT	Residential	23.54	0.00	23.54
119-520-006	109 MT TRINITY CT	Residential	23.54	0.00	23.54
119-520-007	115 MT TRINITY CT	Residential	23.54	0.00	23.54
119-520-008	119 MT TRINITY CT	Residential	23.54	0.00	23.54
119-520-009	123 MT TRINITY CT	Residential	23.54	0.00	23.54
119-520-012	122 MT TRINITY CT	Residential	23.54	0.00	23.54
119-520-013	118 MT TRINITY CT	Residential	23.54	0.00	23.54
119-520-014	114 MT TRINITY CT	Residential	23.54	0.00	23.54
119-520-015	102 MT TRINITY CT	Residential	23.54	0.00	23.54
119-520-016	127 MT TRINITY CT	Residential	23.54	0.00	23.54
119-520-017	126 MT TRINITY CT	Residential	23.54	0.00	23.54
119-530-001	1100 EASLEY DR	Residential	23.54	0.00	23.54
119-530-002	802 SAVIGNON CT	Residential	23.54	0.00	23.54
119-530-003	808 SAVIGNON CT	Residential	23.54	0.00	23.54

City of Clayton
Community Facilities District No. 2006-1
Downtown Park Operation and Maintenance Tax
Fiscal Year 2022/23 Special Tax Roll

APN	Situs Address	Class	Maximum Special Tax	Non-Residential Levy	Residential Levy
119-530-004	814 SAVIGNON CT	Residential	23.54	0.00	23.54
119-530-005	820 SAVIGNON CT	Residential	23.54	0.00	23.54
119-530-006	826 SAVIGNON CT	Residential	23.54	0.00	23.54
119-530-007	832 SAVIGNON CT	Residential	23.54	0.00	23.54
119-530-008	827 SAVIGNON CT	Residential	23.54	0.00	23.54
119-530-009	821 SAVIGNON CT	Residential	23.54	0.00	23.54
119-530-010	815 SAVIGNON CT	Residential	23.54	0.00	23.54
119-530-011	807 SAVIGNON CT	Residential	23.54	0.00	23.54
119-530-012	801 SAVIGNON CT	Residential	23.54	0.00	23.54
119-530-013	1126 EASLEY DR	Residential	23.54	0.00	23.54
119-530-014	708 REISLING CT	Residential	23.54	0.00	23.54
119-530-015	714 REISLING CT	Residential	23.54	0.00	23.54
119-530-016	709 REISLING CT	Residential	23.54	0.00	23.54
119-530-017	703 REISLING CT	Residential	23.54	0.00	23.54
119-530-018	1134 EASLEY DR	Residential	23.54	0.00	23.54
119-530-019	1140 EASLEY DR	Residential	23.54	0.00	23.54
119-530-020	1146 EASLEY DR	Residential	23.54	0.00	23.54
119-530-021	1152 EASLEY DR	Residential	23.54	0.00	23.54
119-530-022	1158 EASLEY DR	Residential	23.54	0.00	23.54
119-541-001	502 HAMBURG CIR	Residential	23.54	0.00	23.54
119-541-002	508 HAMBURG CIR	Residential	23.54	0.00	23.54
119-541-003	514 HAMBURG CIR	Residential	23.54	0.00	23.54
119-541-004	520 HAMBURG CIR	Residential	23.54	0.00	23.54
119-541-005	526 HAMBURG CIR	Residential	23.54	0.00	23.54
119-542-001	533 HAMBURG CIR	Residential	23.54	0.00	23.54
119-542-002	527 HAMBURG CIR	Residential	23.54	0.00	23.54
119-542-003	521 HAMBURG CIR	Residential	23.54	0.00	23.54
119-542-004	608 PINOT CT	Residential	23.54	0.00	23.54
119-542-005	614 PINOT CT	Residential	23.54	0.00	23.54
119-542-006	620 PINOT CT	Residential	23.54	0.00	23.54
119-542-007	615 PINOT CT	Residential	23.54	0.00	23.54
119-542-008	607 PINOT CT	Residential	23.54	0.00	23.54
119-542-009	515 HAMBURG CIR	Residential	23.54	0.00	23.54
119-542-010	507 HAMBURG CIR	Residential	23.54	0.00	23.54
119-542-011	501 HAMBURG CIR	Residential	23.54	0.00	23.54
119-542-012	1139 EASLEY DR	Residential	23.54	0.00	23.54
119-542-013	1133 EASLEY DR	Residential	23.54	0.00	23.54
119-542-014	1121 EASLEY DR	Residential	23.54	0.00	23.54
119-542-015	1115 EASLEY DR	Residential	23.54	0.00	23.54
119-542-016	902 SYLVANER CT	Residential	23.54	0.00	23.54
119-542-017	908 SYLVANER CT	Residential	23.54	0.00	23.54
119-542-018	914 SYLVANER CT	Residential	23.54	0.00	23.54
119-542-019	920 SYLVANER CT	Residential	23.54	0.00	23.54
119-542-020	926 SYLVANER CT	Residential	23.54	0.00	23.54
119-542-021	921 SYLVANER CT	Residential	23.54	0.00	23.54
119-542-022	915 SYLVANER CT	Residential	23.54	0.00	23.54
119-542-023	907 SYLVANER CT	Residential	23.54	0.00	23.54

City of Clayton
Community Facilities District No. 2006-1
Downtown Park Operation and Maintenance Tax
Fiscal Year 2022/23 Special Tax Roll

APN	Situs Address	Class	Maximum Special Tax	Non-Residential Levy	Residential Levy
119-542-024	901 SYLVANER CT	Residential	23.54	0.00	23.54
119-551-001	1151 GAMAY DR	Residential	23.54	0.00	23.54
119-552-001	1157 GAMAY DR	Residential	23.54	0.00	23.54
119-552-002	1163 GAMAY DR	Residential	23.54	0.00	23.54
119-552-003	1169 GAMAY DR	Residential	23.54	0.00	23.54
119-552-004	1175 GAMAY DR	Residential	23.54	0.00	23.54
119-552-005	1181 GAMAY DR	Residential	23.54	0.00	23.54
119-552-006	1187 GAMAY DR	Residential	23.54	0.00	23.54
119-552-007	1193 GAMAY DR	Residential	23.54	0.00	23.54
119-552-008	1199 GAMAY DR	Residential	23.54	0.00	23.54
119-552-009	1205 GAMAY DR	Residential	23.54	0.00	23.54
119-552-010	1211 GAMAY DR	Residential	23.54	0.00	23.54
119-552-011	1217 GAMAY DR	Residential	23.54	0.00	23.54
119-553-001	306 SEMILLON CIR	Residential	23.54	0.00	23.54
119-553-002	314 SEMILLON CIR	Residential	23.54	0.00	23.54
119-553-003	320 SEMILLON CIR	Residential	23.54	0.00	23.54
119-553-004	326 SEMILLON CIR	Residential	23.54	0.00	23.54
119-553-006	329 SEMILLON CIR	Residential	23.54	0.00	23.54
119-553-007	335 SEMILLON CIR	Residential	23.54	0.00	23.54
119-553-008	341 SEMILLON CIR	Residential	23.54	0.00	23.54
119-553-009	347 SEMILLON CIR	Residential	23.54	0.00	23.54
119-553-010	353 SEMILLON CIR	Residential	23.54	0.00	23.54
119-553-011	402 ZINFANDEL CIR	Residential	23.54	0.00	23.54
119-553-012	408 ZINFANDEL CIR	Residential	23.54	0.00	23.54
119-553-013	414 ZINFANDEL CIR	Residential	23.54	0.00	23.54
119-553-014	420 ZINFANDEL CIR	Residential	23.54	0.00	23.54
119-553-015	426 ZINFANDEL CIR	Residential	23.54	0.00	23.54
119-553-016	435 ZINFANDEL CIR	Residential	23.54	0.00	23.54
119-553-017	441 ZINFANDEL CIR	Residential	23.54	0.00	23.54
119-553-018	447 ZINFANDEL CIR	Residential	23.54	0.00	23.54
119-554-001	327 SEMILLON CIR	Residential	23.54	0.00	23.54
119-554-002	321 SEMILLON CIR	Residential	23.54	0.00	23.54
119-554-003	315 SEMILLON CIR	Residential	23.54	0.00	23.54
119-554-004	307 SEMILLON CIR	Residential	23.54	0.00	23.54
119-554-005	301 SEMILLON CIR	Residential	23.54	0.00	23.54
119-554-006	350 SEMILLON CIR	Residential	23.54	0.00	23.54
119-554-007	346 SEMILLON CIR	Residential	23.54	0.00	23.54
119-554-008	340 SEMILLON CIR	Residential	23.54	0.00	23.54
119-554-009	334 SEMILLON CIR	Residential	23.54	0.00	23.54
119-554-010	328 SEMILLON CIR	Residential	23.54	0.00	23.54
119-555-001	427 ZINFANDEL CIR	Residential	23.54	0.00	23.54
119-555-002	421 ZINFANDEL CIR	Residential	23.54	0.00	23.54
119-555-003	415 ZINFANDEL CIR	Residential	23.54	0.00	23.54
119-555-004	401 ZINFANDEL CIR	Residential	23.54	0.00	23.54
119-555-005	1164 GAMAY DR	Residential	23.54	0.00	23.54
119-555-006	1158 GAMAY DR	Residential	23.54	0.00	23.54
119-555-007	440 ZINFANDEL CIR	Residential	23.54	0.00	23.54

City of Clayton
Community Facilities District No. 2006-1
Downtown Park Operation and Maintenance Tax
Fiscal Year 2022/23 Special Tax Roll

APN	Situs Address	Class	Maximum Special Tax	Non-Residential Levy	Residential Levy
119-555-008	434 ZINFANDEL CIR	Residential	23.54	0.00	23.54
119-555-009	428 ZINFANDEL CIR	Residential	23.54	0.00	23.54
119-560-003	943 DOUGLAS CT	Residential	23.54	0.00	23.54
119-560-004	949 DOUGLAS CT	Residential	23.54	0.00	23.54
119-560-005	956 DOUGLAS CT	Residential	23.54	0.00	23.54
119-560-006	950 DOUGLAS CT	Residential	23.54	0.00	23.54
119-560-007	944 DOUGLAS CT	Residential	23.54	0.00	23.54
119-560-008	938 DOUGLAS CT	Residential	23.54	0.00	23.54
119-560-009	932 DOUGLAS CT	Residential	23.54	0.00	23.54
119-560-012	500 DOUGLAS RD	Residential	23.54	0.00	23.54
119-560-015	931 DOUGLAS CT	Residential	23.54	0.00	23.54
119-560-016	937 DOUGLAS CT	Residential	23.54	0.00	23.54
119-560-017	550 DOUGLAS RD	Residential	23.54	0.00	23.54
119-572-001	1302 EASLEY DR	Residential	23.54	0.00	23.54
119-572-002	1296 EASLEY DR	Residential	23.54	0.00	23.54
119-572-003	1290 EASLEY DR	Residential	23.54	0.00	23.54
119-572-004	1284 EASLEY DR	Residential	23.54	0.00	23.54
119-572-005	1278 EASLEY DR	Residential	23.54	0.00	23.54
119-572-006	1272 EASLEY DR	Residential	23.54	0.00	23.54
119-572-007	1266 EASLEY DR	Residential	23.54	0.00	23.54
119-572-008	1260 EASLEY DR	Residential	23.54	0.00	23.54
119-572-009	1254 EASLEY DR	Residential	23.54	0.00	23.54
119-573-001	1315 EASLEY DR	Residential	23.54	0.00	23.54
119-573-002	1307 EASLEY DR	Residential	23.54	0.00	23.54
119-573-003	1301 EASLEY DR	Residential	23.54	0.00	23.54
119-573-004	1295 EASLEY DR	Residential	23.54	0.00	23.54
119-573-005	106 CABERNET CT	Residential	23.54	0.00	23.54
119-573-006	121 CABERNET CT	Residential	23.54	0.00	23.54
119-573-007	115 CABERNET CT	Residential	23.54	0.00	23.54
119-573-008	107 CABERNET CT	Residential	23.54	0.00	23.54
119-573-009	101 CABERNET CT	Residential	23.54	0.00	23.54
119-573-010	202 COLOMBARD CT	Residential	23.54	0.00	23.54
119-573-011	208 COLOMBARD CT	Residential	23.54	0.00	23.54
119-573-012	215 COLOMBARD CT	Residential	23.54	0.00	23.54
119-573-013	207 COLOMBARD CT	Residential	23.54	0.00	23.54
119-573-014	201 COLOMBARD CT	Residential	23.54	0.00	23.54
119-573-015	1255 EASLEY DR	Residential	23.54	0.00	23.54
119-581-001	372 CHARDONNAY CIR	Residential	23.54	0.00	23.54
119-581-002	366 CHARDONNAY CIR	Residential	23.54	0.00	23.54
119-581-003	360 CHARDONNAY CIR	Residential	23.54	0.00	23.54
119-581-004	354 CHARDONNAY CIR	Residential	23.54	0.00	23.54
119-581-005	348 CHARDONNAY CIR	Residential	23.54	0.00	23.54
119-581-006	342 CHARDONNAY CIR	Residential	23.54	0.00	23.54
119-581-007	336 CHARDONNAY CIR	Residential	23.54	0.00	23.54
119-581-008	333 CHARDONNAY CIR	Residential	23.54	0.00	23.54
119-581-009	327 CHARDONNAY CIR	Residential	23.54	0.00	23.54
119-581-010	321 CHARDONNAY CIR	Residential	23.54	0.00	23.54

City of Clayton
Community Facilities District No. 2006-1
Downtown Park Operation and Maintenance Tax
Fiscal Year 2022/23 Special Tax Roll

APN	Situs Address	Class	Maximum Special Tax	Non-Residential Levy	Residential Levy
119-581-011	315 CHARDONNAY CIR	Residential	23.54	0.00	23.54
119-581-012	307 CHARDONNAY CIR	Residential	23.54	0.00	23.54
119-581-013	301 CHARDONNAY CIR	Residential	23.54	0.00	23.54
119-582-001	341 CHARDONNAY CIR	Residential	23.54	0.00	23.54
119-582-002	347 CHARDONNAY CIR	Residential	23.54	0.00	23.54
119-582-003	353 CHARDONNAY CIR	Residential	23.54	0.00	23.54
119-582-004	359 CHARDONNAY CIR	Residential	23.54	0.00	23.54
119-582-005	365 CHARDONNAY CIR	Residential	23.54	0.00	23.54
119-582-006	371 CHARDONNAY CIR	Residential	23.54	0.00	23.54
119-582-007	302 CHARDONNAY CIR	Residential	23.54	0.00	23.54
119-582-008	308 CHARDONNAY CIR	Residential	23.54	0.00	23.54
119-582-009	314 CHARDONNAY CIR	Residential	23.54	0.00	23.54
119-582-010	320 CHARDONNAY CIR	Residential	23.54	0.00	23.54
119-582-011	326 CHARDONNAY CIR	Residential	23.54	0.00	23.54
119-582-012	332 CHARDONNAY CIR	Residential	23.54	0.00	23.54
119-583-001	1248 EASLEY DR	Residential	23.54	0.00	23.54
119-583-002	1242 EASLEY DR	Residential	23.54	0.00	23.54
119-583-003	1236 EASLEY DR	Residential	23.54	0.00	23.54
119-583-004	1230 EASLEY DR	Residential	23.54	0.00	23.54
119-583-005	1224 EASLEY DR	Residential	23.54	0.00	23.54
119-583-006	1218 EASLEY DR	Residential	23.54	0.00	23.54
119-591-001	464 GRENACHE CIR	Residential	23.54	0.00	23.54
119-591-002	458 GRENACHE CIR	Residential	23.54	0.00	23.54
119-591-003	452 GRENACHE CIR	Residential	23.54	0.00	23.54
119-591-004	446 GRENACHE CIR	Residential	23.54	0.00	23.54
119-591-005	440 GRENACHE CIR	Residential	23.54	0.00	23.54
119-591-006	436 GRENACHE CIR	Residential	23.54	0.00	23.54
119-591-007	427 GRENACHE CIR	Residential	23.54	0.00	23.54
119-591-008	421 GRENACHE CIR	Residential	23.54	0.00	23.54
119-591-009	415 GRENACHE CIR	Residential	23.54	0.00	23.54
119-591-010	407 GRENACHE CIR	Residential	23.54	0.00	23.54
119-591-011	401 GRENACHE CIR	Residential	23.54	0.00	23.54
119-591-012	564 HAMBURG CIR	Residential	23.54	0.00	23.54
119-591-013	558 HAMBURG CIR	Residential	23.54	0.00	23.54
119-591-014	552 HAMBURG CIR	Residential	23.54	0.00	23.54
119-591-015	546 HAMBURG CIR	Residential	23.54	0.00	23.54
119-591-016	540 HAMBURG CIR	Residential	23.54	0.00	23.54
119-592-001	441 GRENACHE CIR	Residential	23.54	0.00	23.54
119-592-002	447 GRENACHE CIR	Residential	23.54	0.00	23.54
119-592-003	453 GRENACHE CIR	Residential	23.54	0.00	23.54
119-592-004	459 GRENACHE CIR	Residential	23.54	0.00	23.54
119-592-005	465 GRENACHE CIR	Residential	23.54	0.00	23.54
119-592-006	402 GRENACHE CIR	Residential	23.54	0.00	23.54
119-592-007	408 GRENACHE CIR	Residential	23.54	0.00	23.54
119-592-008	414 GRENACHE CIR	Residential	23.54	0.00	23.54
119-592-009	420 GRENACHE CIR	Residential	23.54	0.00	23.54
119-592-010	426 GRENACHE CIR	Residential	23.54	0.00	23.54

City of Clayton
Community Facilities District No. 2006-1
Downtown Park Operation and Maintenance Tax
Fiscal Year 2022/23 Special Tax Roll

APN	Situs Address	Class	Maximum Special Tax	Non-Residential Levy	Residential Levy
119-593-001	541 HAMBURG CIR	Residential	23.54	0.00	23.54
119-593-002	547 HAMBURG CIR	Residential	23.54	0.00	23.54
119-593-003	553 HAMBURG CIR	Residential	23.54	0.00	23.54
119-593-004	559 HAMBURG CIR	Residential	23.54	0.00	23.54
119-593-005	565 HAMBURG CIR	Residential	23.54	0.00	23.54
119-594-001	1212 EASLEY DR	Residential	23.54	0.00	23.54
119-594-002	1206 EASLEY DR	Residential	23.54	0.00	23.54
119-594-003	1200 EASLEY DR	Residential	23.54	0.00	23.54
119-594-004	1194 EASLEY DR	Residential	23.54	0.00	23.54
119-594-005	1188 EASLEY DR	Residential	23.54	0.00	23.54
119-594-006	1182 EASLEY DR	Residential	23.54	0.00	23.54
119-594-007	1176 EASLEY DR	Residential	23.54	0.00	23.54
119-594-008	1170 EASLEY DR	Residential	23.54	0.00	23.54
119-594-009	1164 EASLEY DR	Residential	23.54	0.00	23.54
119-600-001	205 EL PUEBLO PL	Residential	23.54	0.00	23.54
119-600-002	209 EL PUEBLO PL	Residential	23.54	0.00	23.54
119-600-003	215 EL PUEBLO PL	Residential	23.54	0.00	23.54
119-600-004	219 EL PUEBLO PL	Residential	23.54	0.00	23.54
119-600-005	223 EL PUEBLO PL	Residential	23.54	0.00	23.54
119-600-006	229 EL PUEBLO PL	Residential	23.54	0.00	23.54
119-600-007	233 EL PUEBLO PL	Residential	23.54	0.00	23.54
119-600-008	237 EL PUEBLO PL	Residential	23.54	0.00	23.54
119-600-009	23 EL TORO CT	Residential	23.54	0.00	23.54
119-600-010	24 EL TORO CT	Residential	23.54	0.00	23.54
119-600-011	22 EL TORO CT	Residential	23.54	0.00	23.54
119-600-012	20 EL TORO CT	Residential	23.54	0.00	23.54
119-600-013	241 EL PUEBLO PL	Residential	23.54	0.00	23.54
119-600-014	245 EL PUEBLO PL	Residential	23.54	0.00	23.54
119-600-015	249 EL PUEBLO PL	Residential	23.54	0.00	23.54
119-600-016	253 EL PUEBLO PL	Residential	23.54	0.00	23.54
119-600-017	257 EL PUEBLO PL	Residential	23.54	0.00	23.54
119-600-018	261 EL PUEBLO PL	Residential	23.54	0.00	23.54
119-600-019	265 EL PUEBLO PL	Residential	23.54	0.00	23.54
119-600-020	269 EL PUEBLO PL	Residential	23.54	0.00	23.54
119-600-021	266 EL PUEBLO PL	Residential	23.54	0.00	23.54
119-600-022	262 EL PUEBLO PL	Residential	23.54	0.00	23.54
119-600-023	258 EL PUEBLO PL	Residential	23.54	0.00	23.54
119-600-024	254 EL PUEBLO PL	Residential	23.54	0.00	23.54
119-600-025	250 EL PUEBLO PL	Residential	23.54	0.00	23.54
119-600-026	246 EL PUEBLO PL	Residential	23.54	0.00	23.54
119-600-027	242 EL PUEBLO PL	Residential	23.54	0.00	23.54
119-600-028	230 EL PUEBLO PL	Residential	23.54	0.00	23.54
119-600-029	51 LA HONDA CT	Residential	23.54	0.00	23.54
119-600-030	53 LA HONDA CT	Residential	23.54	0.00	23.54
119-600-031	55 LA HONDA CT	Residential	23.54	0.00	23.54
119-600-032	56 LA HONDA CT	Residential	23.54	0.00	23.54
119-600-033	54 LA HONDA CT	Residential	23.54	0.00	23.54

City of Clayton
Community Facilities District No. 2006-1
Downtown Park Operation and Maintenance Tax
Fiscal Year 2022/23 Special Tax Roll

APN	Situs Address	Class	Maximum Special Tax	Non-Residential Levy	Residential Levy
119-600-034	52 LA HONDA CT	Residential	23.54	0.00	23.54
119-600-035	50 LA HONDA CT	Residential	23.54	0.00	23.54
119-600-036	101 LA ENCINAL CT	Residential	23.54	0.00	23.54
119-600-037	103 LA ENCINAL CT	Residential	23.54	0.00	23.54
119-600-038	105 LA ENCINAL CT	Residential	23.54	0.00	23.54
119-600-039	107 LA ENCINAL CT	Residential	23.54	0.00	23.54
119-600-040	115 LA ENCINAL CT	Residential	23.54	0.00	23.54
119-600-041	117 LA ENCINAL CT	Residential	23.54	0.00	23.54
119-600-042	119 LA ENCINAL CT	Residential	23.54	0.00	23.54
119-600-043	121 LA ENCINAL CT	Residential	23.54	0.00	23.54
119-600-044	122 LA ENCINAL CT	Residential	23.54	0.00	23.54
119-600-045	120 LA ENCINAL CT	Residential	23.54	0.00	23.54
119-600-046	118 LA ENCINAL CT	Residential	23.54	0.00	23.54
119-600-047	116 LA ENCINAL CT	Residential	23.54	0.00	23.54
119-600-048	114 LA ENCINAL CT	Residential	23.54	0.00	23.54
119-600-049	112 LA ENCINAL CT	Residential	23.54	0.00	23.54
119-600-050	110 LA ENCINAL CT	Residential	23.54	0.00	23.54
119-600-051	108 LA ENCINAL CT	Residential	23.54	0.00	23.54
119-600-052	106 LA ENCINAL CT	Residential	23.54	0.00	23.54
119-600-053	104 LA ENCINAL CT	Residential	23.54	0.00	23.54
119-600-054	102 LA ENCINAL CT	Residential	23.54	0.00	23.54
119-600-055	100 LA ENCINAL CT	Residential	23.54	0.00	23.54
119-600-056	41 EL PORTAL DR	Residential	23.54	0.00	23.54
119-600-057	47 EL PORTAL DR	Residential	23.54	0.00	23.54
119-600-058	53 EL PORTAL DR	Residential	23.54	0.00	23.54
119-600-059	59 EL PORTAL DR	Residential	23.54	0.00	23.54
119-600-060	65 EL PORTAL DR	Residential	23.54	0.00	23.54
119-600-061	75 EL PORTAL DR	Residential	23.54	0.00	23.54
119-600-062	71 EL PORTAL DR	Residential	23.54	0.00	23.54
119-610-001	85 EL PORTAL PL	Residential	23.54	0.00	23.54
119-610-002	89 EL PORTAL PL	Residential	23.54	0.00	23.54
119-610-005	101 EL PORTAL PL	Residential	23.54	0.00	23.54
119-610-006	107 EL PORTAL PL	Residential	23.54	0.00	23.54
119-610-007	111 EL PORTAL PL	Residential	23.54	0.00	23.54
119-610-008	115 EL PORTAL PL	Residential	23.54	0.00	23.54
119-610-009	41 LA CANADA CT	Residential	23.54	0.00	23.54
119-610-010	43 LA CANADA CT	Residential	23.54	0.00	23.54
119-610-011	45 LA CANADA CT	Residential	23.54	0.00	23.54
119-610-012	47 LA CANADA CT	Residential	23.54	0.00	23.54
119-610-013	48 LA CANADA CT	Residential	23.54	0.00	23.54
119-610-014	46 LA CANADA CT	Residential	23.54	0.00	23.54
119-610-015	44 LA CANADA CT	Residential	23.54	0.00	23.54
119-610-016	40 LA CANADA CT	Residential	23.54	0.00	23.54
119-610-017	133 EL PORTAL PL	Residential	23.54	0.00	23.54
119-610-018	139 EL PORTAL PL	Residential	23.54	0.00	23.54
119-610-019	143 EL PORTAL PL	Residential	23.54	0.00	23.54
119-610-020	147 EL PORTAL PL	Residential	23.54	0.00	23.54

City of Clayton
Community Facilities District No. 2006-1
Downtown Park Operation and Maintenance Tax
Fiscal Year 2022/23 Special Tax Roll

APN	Situs Address	Class	Maximum Special Tax	Non-Residential Levy	Residential Levy
119-610-021	148 EL PORTAL PL	Residential	23.54	0.00	23.54
119-610-022	144 EL PORTAL PL	Residential	23.54	0.00	23.54
119-610-023	140 EL PORTAL PL	Residential	23.54	0.00	23.54
119-610-024	136 EL PORTAL PL	Residential	23.54	0.00	23.54
119-610-025	134 EL PORTAL PL	Residential	23.54	0.00	23.54
119-610-026	132 EL PORTAL PL	Residential	23.54	0.00	23.54
119-610-027	130 EL PORTAL PL	Residential	23.54	0.00	23.54
119-610-028	126 EL PORTAL PL	Residential	23.54	0.00	23.54
119-610-029	122 EL PORTAL PL	Residential	23.54	0.00	23.54
119-610-030	118 EL PORTAL PL	Residential	23.54	0.00	23.54
119-610-031	114 EL PORTAL PL	Residential	23.54	0.00	23.54
119-610-032	110 EL PORTAL PL	Residential	23.54	0.00	23.54
119-610-033	108 EL PORTAL PL	Residential	23.54	0.00	23.54
119-610-034	106 EL PORTAL PL	Residential	23.54	0.00	23.54
119-610-035	93 EL PORTAL PL	Residential	23.54	0.00	23.54
119-610-036	97 EL PORTAL PL	Residential	23.54	0.00	23.54
119-620-001	200 STRANAHAN CIR	Residential	23.54	0.00	23.54
119-620-002	202 STRANAHAN CIR	Residential	23.54	0.00	23.54
119-620-003	204 STRANAHAN CIR	Residential	23.54	0.00	23.54
119-620-004	206 STRANAHAN CIR	Residential	23.54	0.00	23.54
119-620-005	208 STRANAHAN CIR	Residential	23.54	0.00	23.54
119-620-006	210 STRANAHAN CIR	Residential	23.54	0.00	23.54
119-620-007	212 STRANAHAN CIR	Residential	23.54	0.00	23.54
119-620-008	214 STRANAHAN CIR	Residential	23.54	0.00	23.54
119-620-009	216 STRANAHAN CIR	Residential	23.54	0.00	23.54
119-620-010	218 STRANAHAN CIR	Residential	23.54	0.00	23.54
119-620-011	220 STRANAHAN CIR	Residential	23.54	0.00	23.54
119-620-012	222 STRANAHAN CIR	Residential	23.54	0.00	23.54
119-620-013	224 STRANAHAN CIR	Residential	23.54	0.00	23.54
119-620-014	226 STRANAHAN CIR	Residential	23.54	0.00	23.54
119-620-015	228 STRANAHAN CIR	Residential	23.54	0.00	23.54
119-620-016	230 STRANAHAN CIR	Residential	23.54	0.00	23.54
119-620-017	232 STRANAHAN CIR	Residential	23.54	0.00	23.54
119-620-018	234 STRANAHAN CIR	Residential	23.54	0.00	23.54
119-620-019	236 STRANAHAN CIR	Residential	23.54	0.00	23.54
119-620-020	238 STRANAHAN CIR	Residential	23.54	0.00	23.54
119-620-021	240 STRANAHAN CIR	Residential	23.54	0.00	23.54
119-620-022	242 STRANAHAN CIR	Residential	23.54	0.00	23.54
119-620-023	244 STRANAHAN CIR	Residential	23.54	0.00	23.54
119-620-024	246 STRANAHAN CIR	Residential	23.54	0.00	23.54
119-620-025	248 STRANAHAN CIR	Residential	23.54	0.00	23.54
119-620-026	250 STRANAHAN CIR	Residential	23.54	0.00	23.54
119-620-027	252 STRANAHAN CIR	Residential	23.54	0.00	23.54
119-620-028	254 STRANAHAN CIR	Residential	23.54	0.00	23.54
119-620-029	256 STRANAHAN CIR	Residential	23.54	0.00	23.54
119-620-030	258 STRANAHAN CIR	Residential	23.54	0.00	23.54
119-620-031	260 STRANAHAN CIR	Residential	23.54	0.00	23.54

City of Clayton
Community Facilities District No. 2006-1
Downtown Park Operation and Maintenance Tax
Fiscal Year 2022/23 Special Tax Roll

APN	Situs Address	Class	Maximum Special Tax	Non-Residential Levy	Residential Levy
119-620-032	262 STRANAHAN CIR	Residential	23.54	0.00	23.54
119-620-033	264 STRANAHAN CIR	Residential	23.54	0.00	23.54
119-620-034	266 STRANAHAN CIR	Residential	23.54	0.00	23.54
119-620-035	268 STRANAHAN CIR	Residential	23.54	0.00	23.54
119-620-036	270 STRANAHAN CIR	Residential	23.54	0.00	23.54
119-620-037	272 STRANAHAN CIR	Residential	23.54	0.00	23.54
119-620-038	274 STRANAHAN CIR	Residential	23.54	0.00	23.54
119-620-039	276 STRANAHAN CIR	Residential	23.54	0.00	23.54
119-620-040	278 STRANAHAN CIR	Residential	23.54	0.00	23.54
119-620-041	280 STRANAHAN CIR	Residential	23.54	0.00	23.54
119-620-042	282 STRANAHAN CIR	Residential	23.54	0.00	23.54
119-620-043	263 STRANAHAN CIR	Residential	23.54	0.00	23.54
119-620-044	261 STRANAHAN CIR	Residential	23.54	0.00	23.54
119-620-045	257 STRANAHAN CIR	Residential	23.54	0.00	23.54
119-620-046	251 STRANAHAN CIR	Residential	23.54	0.00	23.54
119-620-047	249 STRANAHAN CIR	Residential	23.54	0.00	23.54
119-620-048	247 STRANAHAN CIR	Residential	23.54	0.00	23.54
119-620-049	245 STRANAHAN CIR	Residential	23.54	0.00	23.54
119-620-050	243 STRANAHAN CIR	Residential	23.54	0.00	23.54
119-620-051	227 STRANAHAN CIR	Residential	23.54	0.00	23.54
119-620-052	225 STRANAHAN CIR	Residential	23.54	0.00	23.54
119-620-053	223 STRANAHAN CIR	Residential	23.54	0.00	23.54
119-620-054	221 STRANAHAN CIR	Residential	23.54	0.00	23.54
119-630-003	22 SEMINARY RIDGE PL	Residential	23.54	0.00	23.54
119-630-004	18 SEMINARY RIDGE PL	Residential	23.54	0.00	23.54
119-630-005	14 SEMINARY RIDGE PL	Residential	23.54	0.00	23.54
119-630-006	10 SEMINARY RIDGE PL	Residential	23.54	0.00	23.54
119-630-008	15 SEMINARY RIDGE PL	Residential	23.54	0.00	23.54
119-630-009	19 SEMINARY RIDGE PL	Residential	23.54	0.00	23.54
119-630-010	23 SEMINARY RIDGE PL	Residential	23.54	0.00	23.54
119-630-012	27 SEMINARY RIDGE PL	Residential	23.54	0.00	23.54
119-630-013	26 SEMINARY RIDGE PL	Residential	23.54	0.00	23.54
119-630-014	9 SEMINARY RIDGE PL	Residential	23.54	0.00	23.54
119-640-001	6 SEMINARY RIDGE PL	Residential	23.54	0.00	23.54
119-640-004	7 PROMONTORY PL	Residential	23.54	0.00	23.54
119-640-010	16 PROMONTORY PL	Residential	23.54	0.00	23.54
119-640-011	12 PROMONTORY DR	Residential	23.54	0.00	23.54
119-640-012	8 PROMONTORY PL	Residential	23.54	0.00	23.54
119-640-013	4 PROMONTORY PL	Residential	23.54	0.00	23.54
119-640-016	2 SEMINARY RIDGE PL	Residential	23.54	0.00	23.54
119-640-017	3 SEMINARY RIDGE PL	Residential	23.54	0.00	23.54
119-640-018	11 PROMONTORY PL	Residential	23.54	0.00	23.54
119-640-019	17 PROMONTORY PL	Residential	23.54	0.00	23.54
119-640-020	21 PROMONTORY PL	Residential	23.54	0.00	23.54
119-640-021	24 PROMONTORY PL	Residential	23.54	0.00	23.54
119-640-022	20 PROMONTORY PL	Residential	23.54	0.00	23.54
119-640-023	5 SEMINARY RIDGE PL	Residential	23.54	0.00	23.54

City of Clayton
Community Facilities District No. 2006-1
Downtown Park Operation and Maintenance Tax
Fiscal Year 2022/23 Special Tax Roll

APN	Situs Address	Class	Maximum Special Tax	Non-Residential Levy	Residential Levy
120-011-001	5834 CLAYTON RD	Residential	23.54	0.00	23.54
120-011-002	5836 CLAYTON RD	Residential	23.54	0.00	23.54
120-011-004	5845 VERNA WAY	Residential	23.54	0.00	23.54
120-011-005	5839 VERNA WAY E	Residential	23.54	0.00	23.54
120-011-006	5833 VERNA WAY	Residential	23.54	0.00	23.54
120-011-007	5838 CLAYTON RD	Residential	23.54	0.00	23.54
120-012-001	5832 VERNA WAY	Residential	23.54	0.00	23.54
120-012-002	5838 VERNA WAY	Residential	23.54	0.00	23.54
120-012-003	5844 VERNA WAY	Residential	23.54	0.00	23.54
120-012-004	5841 FOUR OAKS LN	Residential	23.54	0.00	23.54
120-012-005	5835 FOUR OAKS LN	Residential	23.54	0.00	23.54
120-013-001	5826 FOUR OAKS LN	Residential	23.54	0.00	23.54
120-013-002	5832 FOUR OAKS LN	Residential	23.54	0.00	23.54
120-013-003	5838 FOUR OAKS LN	Residential	23.54	0.00	23.54
120-013-004	5839 PINE HOLLOW RD	Residential	23.54	0.00	23.54
120-013-007	5833 PINE HOLLOW RD	Residential	23.54	0.00	23.54
120-013-008	5827 PINE HOLLOW RD	Residential	23.54	0.00	23.54
120-014-001	5869 PINE HOLLOW RD	Residential	23.54	0.00	23.54
120-014-002	5863 PINE HOLLOW RD	Residential	23.54	0.00	23.54
120-014-003	5857 PINE HOLLOW RD	Residential	23.54	0.00	23.54
120-014-004	5851 PINE HOLLOW RD	Residential	23.54	0.00	23.54
120-014-005	5850 FOUR OAKS LN	Residential	23.54	0.00	23.54
120-014-006	5856 FOUR OAKS LN	Residential	23.54	0.00	23.54
120-014-007	5862 FOUR OAKS LN	Residential	23.54	0.00	23.54
120-014-008	5868 FOUR OAKS LN	Residential	23.54	0.00	23.54
120-015-001	5869 FOUR OAKS LN	Residential	23.54	0.00	23.54
120-015-007	1212 MITCHELL CANYON RD	Residential	23.54	0.00	23.54
120-015-008	5843 FOUR OAKS LN	Residential	23.54	0.00	23.54
120-015-010	5887 MT ZION DR	Residential	23.54	0.00	23.54
120-015-011	CLAYTON RD	Residential	23.54	0.00	23.54
120-015-012	5860 CLAYTON RD	Residential	23.54	0.00	23.54
120-023-001	43 ATCHINSON STAGE RD	Residential	23.54	0.00	23.54
120-023-002	37 ATCHINSON STAGE RD	Residential	23.54	0.00	23.54
120-023-003	31 ATCHINSON STAGE RD	Residential	23.54	0.00	23.54
120-023-004	5760 VERNA WAY	Residential	23.54	0.00	23.54
120-024-001	1 ATCHINSON STAGE PL	Residential	23.54	0.00	23.54
120-024-002	7 ATCHINSON STAGE PL	Residential	23.54	0.00	23.54
120-024-003	13 ATCHINSON STAGE PL	Residential	23.54	0.00	23.54
120-024-004	20 ATCHINSON STAGE PL	Residential	23.54	0.00	23.54
120-024-005	26 ATCHINSON STAGE PL	Residential	23.54	0.00	23.54
120-024-006	32 ATCHINSON STAGE PL	Residential	23.54	0.00	23.54
120-024-007	67 NOTTINGHAM CIR	Residential	23.54	0.00	23.54
120-024-008	61 NOTTINGHAM CIR	Residential	23.54	0.00	23.54
120-024-009	55 NOTTINGHAM CIR	Residential	23.54	0.00	23.54
120-024-010	49 NOTTINGHAM CIR	Residential	23.54	0.00	23.54
120-024-011	43 NOTTINGHAM CIR	Residential	23.54	0.00	23.54
120-025-001	56 NOTTINGHAM CIR	Residential	23.54	0.00	23.54

City of Clayton
Community Facilities District No. 2006-1
Downtown Park Operation and Maintenance Tax
Fiscal Year 2022/23 Special Tax Roll

APN	Situs Address	Class	Maximum Special Tax	Non-Residential Levy	Residential Levy
120-025-002	62 NOTTINGHAM CIR	Residential	23.54	0.00	23.54
120-025-003	68 NOTTINGHAM CIR	Residential	23.54	0.00	23.54
120-025-004	74 NOTTINGHAM CIR	Residential	23.54	0.00	23.54
120-025-005	80 NOTTINGHAM CIR	Residential	23.54	0.00	23.54
120-025-006	5803 PINE HOLLOW RD	Residential	23.54	0.00	23.54
120-025-007	5809 PINE HOLLOW RD	Residential	23.54	0.00	23.54
120-025-008	5815 PINE HOLLOW RD	Residential	23.54	0.00	23.54
120-025-009	5821 PINE HOLLOW RD	Residential	23.54	0.00	23.54
120-031-001	5757 VERNA WAY	Residential	23.54	0.00	23.54
120-031-002	25 ATCHINSON STAGE RD	Residential	23.54	0.00	23.54
120-031-003	19 ATCHINSON STAGE RD	Residential	23.54	0.00	23.54
120-031-004	13 ATCHINSON STAGE RD	Residential	23.54	0.00	23.54
120-031-005	7 ATCHINSON STAGE RD	Residential	23.54	0.00	23.54
120-031-006	68 NOTTINGHAM PL	Residential	23.54	0.00	23.54
120-031-007	74 NOTTINGHAM PL	Residential	23.54	0.00	23.54
120-031-008	80 NOTTINGHAM PL	Residential	23.54	0.00	23.54
120-031-009	86 NOTTINGHAM PL	Residential	23.54	0.00	23.54
120-031-010	1 NOTTINGHAM PL	Residential	23.54	0.00	23.54
120-031-011	7 NOTTINGHAM PL	Residential	23.54	0.00	23.54
120-031-012	15 NOTTINGHAM PL	Residential	23.54	0.00	23.54
120-031-013	19 NOTTINGHAM PL	Residential	23.54	0.00	23.54
120-031-014	25 NOTTINGHAM PL	Residential	23.54	0.00	23.54
120-031-017	43 NOTTINGHAM PL	Residential	23.54	0.00	23.54
120-031-018	50 NOTTINGHAM PL	Residential	23.54	0.00	23.54
120-031-019	56 NOTTINGHAM PL	Residential	23.54	0.00	23.54
120-031-020	62 NOTTINGHAM PL	Residential	23.54	0.00	23.54
120-031-021	1 NOTTINGHAM WAY	Residential	23.54	0.00	23.54
120-031-022	1 ATCHINSON STAGE RD	Residential	23.54	0.00	23.54
120-031-023	37 NOTTINGHAM PL	Residential	23.54	0.00	23.54
120-031-024	31 NOTTINGHAM PL	Residential	23.54	0.00	23.54
120-032-001	2 NOTTINGHAM CIR	Residential	23.54	0.00	23.54
120-032-002	8 NOTTINGHAM CIR	Residential	23.54	0.00	23.54
120-032-003	14 NOTTINGHAM CIR	Residential	23.54	0.00	23.54
120-032-004	20 NOTTINGHAM CIR	Residential	23.54	0.00	23.54
120-032-005	26 NOTTINGHAM CIR	Residential	23.54	0.00	23.54
120-032-006	32 NOTTINGHAM CIR	Residential	23.54	0.00	23.54
120-032-007	38 NOTTINGHAM CIR	Residential	23.54	0.00	23.54
120-032-008	44 NOTTINGHAM CIR	Residential	23.54	0.00	23.54
120-032-009	50 NOTTINGHAM CIR	Residential	23.54	0.00	23.54
120-033-001	37 NOTTINGHAM CIR	Residential	23.54	0.00	23.54
120-033-002	31 NOTTINGHAM CIR	Residential	23.54	0.00	23.54
120-033-003	25 NOTTINGHAM CIR	Residential	23.54	0.00	23.54
120-033-004	19 NOTTINGHAM CIR	Residential	23.54	0.00	23.54
120-033-005	13 NOTTINGHAM CIR	Residential	23.54	0.00	23.54
120-033-006	7 NOTTINGHAM CIR	Residential	23.54	0.00	23.54
120-033-007	1 NOTTINGHAM CIR	Residential	23.54	0.00	23.54
120-033-008	1 ATCHINSON STAGE CT	Residential	23.54	0.00	23.54

City of Clayton
Community Facilities District No. 2006-1
Downtown Park Operation and Maintenance Tax
Fiscal Year 2022/23 Special Tax Roll

APN	Situs Address	Class	Maximum Special Tax	Non-Residential Levy	Residential Levy
120-033-009	7 ATCHINSON STAGE CT	Residential	23.54	0.00	23.54
120-033-010	13 ATCHINSON STAGE CT	Residential	23.54	0.00	23.54
120-033-011	20 ATCHINSON STAGE CT	Residential	23.54	0.00	23.54
120-033-012	26 ATCHINSON STAGE CT	Residential	23.54	0.00	23.54
120-033-013	32 ATCHINSON STAGE CT	Residential	23.54	0.00	23.54
120-041-001	5701 VERNA WAY	Residential	23.54	0.00	23.54
120-041-002	5711 VERNA WAY	Residential	23.54	0.00	23.54
120-042-001	1360 LYDIA LN	Residential	23.54	0.00	23.54
120-042-002	5727 VERNA WAY	Residential	23.54	0.00	23.54
120-042-003	5733 VERNA WAY	Residential	23.54	0.00	23.54
120-042-004	5739 VERNA WAY	Residential	23.54	0.00	23.54
120-042-005	5745 VERNA WAY	Residential	23.54	0.00	23.54
120-042-006	5751 VERNA WAY	Residential	23.54	0.00	23.54
120-043-001	5700 VERNA WAY	Residential	23.54	0.00	23.54
120-043-003	5706 VERNA WAY	Residential	23.54	0.00	23.54
120-043-007	5748 VERNA WAY	Residential	23.54	0.00	23.54
120-043-009	5754 VERNA WAY	Residential	23.54	0.00	23.54
120-043-013	27 GIBSON LN	Residential	23.54	0.00	23.54
120-043-014	21 GIBSON LN	Residential	23.54	0.00	23.54
120-043-015	5651 PINE HOLLOW RD	Residential	23.54	0.00	23.54
120-043-021	5730 VERNA WAY	Residential	23.54	0.00	23.54
120-043-022	5736 VERNA WAY	Residential	23.54	0.00	23.54
120-043-026	1 PARDI LN	Residential	23.54	0.00	23.54
120-043-027	3 PARDI LN	Residential	23.54	0.00	23.54
120-043-028	5 PARDI LN	Residential	23.54	0.00	23.54
120-043-029	7 PARDI LN	Residential	23.54	0.00	23.54
120-043-030	8 PARDI LN	Residential	23.54	0.00	23.54
120-043-031	6 PARDI LN	Residential	23.54	0.00	23.54
120-043-032	4 PARDI LN	Residential	23.54	0.00	23.54
120-043-033	2 PARDI LN	Residential	23.54	0.00	23.54
120-043-034	5715 PINE HOLLOW RD	Residential	23.54	0.00	23.54
120-043-035	5709 PINE HOLLOW RD	Residential	23.54	0.00	23.54
120-043-040	1 WHITE DIAMOND LN	Residential	23.54	0.00	23.54
120-043-041	2 WHITE DIAMOND LN	Residential	23.54	0.00	23.54
120-043-042	3 WHITE DIAMOND LN	Residential	23.54	0.00	23.54
120-043-043	4 WHITE DIAMOND LN	Residential	23.54	0.00	23.54
120-043-044	5669 PINE HOLLOW RD	Residential	23.54	0.00	23.54
120-043-045	5679 PINE HOLLOW RD	Residential	23.54	0.00	23.54
120-051-003	1390 LYDIA LN	Residential	23.54	0.00	23.54
120-051-004	1400 LYDIA LN	Residential	23.54	0.00	23.54
120-051-005	1410 LYDIA LN	Residential	23.54	0.00	23.54
120-051-006	1420 LYDIA LN	Residential	23.54	0.00	23.54
120-051-007	1430 LYDIA LN	Residential	23.54	0.00	23.54
120-051-008	1440 LYDIA LN	Residential	23.54	0.00	23.54
120-051-009	1450 LYDIA LN	Residential	23.54	0.00	23.54
120-051-010	1470 LYDIA LN	Residential	23.54	0.00	23.54
120-051-011	5720 CLAYTON RD	Residential	23.54	0.00	23.54

City of Clayton
Community Facilities District No. 2006-1
Downtown Park Operation and Maintenance Tax
Fiscal Year 2022/23 Special Tax Roll

APN	Situs Address	Class	Maximum Special Tax	Non-Residential Levy	Residential Levy
120-051-012	1370 LYDIA LN	Residential	23.54	0.00	23.54
120-051-013	1380 LYDIA LN	Residential	23.54	0.00	23.54
120-052-003	1481 LYDIA LN	Residential	23.54	0.00	23.54
120-052-004	1471 LYDIA LN	Residential	23.54	0.00	23.54
120-052-005	1461 LYDIA LN	Residential	23.54	0.00	23.54
120-052-006	1451 LYDIA LN	Residential	23.54	0.00	23.54
120-052-007	1441 LYDIA LN	Residential	23.54	0.00	23.54
120-052-008	1431 LYDIA LN	Residential	23.54	0.00	23.54
120-052-009	1421 LYDIA LN	Residential	23.54	0.00	23.54
120-052-010	1411 LYDIA LN	Residential	23.54	0.00	23.54
120-052-011	1401 LYDIA LN	Residential	23.54	0.00	23.54
120-052-012	1391 LYDIA LN	Residential	23.54	0.00	23.54
120-052-015	1381 LYDIA LN	Residential	23.54	0.00	23.54
120-052-016	1371 LYDIA LN	Residential	23.54	0.00	23.54
120-052-017	1491 LYDIA LN	Residential	23.54	0.00	23.54
120-052-018	5694 CLAYTON RD	Residential	23.54	0.00	23.54
120-101-001	1492 EL CAMINO DR	Residential	23.54	0.00	23.54
120-101-002	1492 YOSEMITE CIR	Residential	23.54	0.00	23.54
120-101-003	1486 YOSEMITE CIR	Residential	23.54	0.00	23.54
120-101-004	1480 YOSEMITE CIR	Residential	23.54	0.00	23.54
120-101-005	1474 YOSEMITE CIR	Residential	23.54	0.00	23.54
120-101-006	1468 YOSEMITE CIR	Residential	23.54	0.00	23.54
120-101-007	1462 YOSEMITE CIR	Residential	23.54	0.00	23.54
120-101-008	1456 YOSEMITE CIR	Residential	23.54	0.00	23.54
120-101-009	1450 YOSEMITE CIR	Residential	23.54	0.00	23.54
120-101-010	1444 YOSEMITE CIR	Residential	23.54	0.00	23.54
120-101-011	1438 YOSEMITE CIR	Residential	23.54	0.00	23.54
120-101-012	1432 YOSEMITE CIR	Residential	23.54	0.00	23.54
120-101-013	1426 YOSEMITE CIR	Residential	23.54	0.00	23.54
120-101-014	1418 YOSEMITE CIR	Residential	23.54	0.00	23.54
120-101-015	1396 YOSEMITE CIR	Residential	23.54	0.00	23.54
120-102-001	5620 CALISTOGA WAY	Residential	23.54	0.00	23.54
120-102-002	5614 CALISTOGA WAY	Residential	23.54	0.00	23.54
120-102-003	5608 CALISTOGA WAY	Residential	23.54	0.00	23.54
120-102-004	1394 EL CAMINO DR	Residential	23.54	0.00	23.54
120-103-001	1395 EL CAMINO DR	Residential	23.54	0.00	23.54
120-103-002	1421 EL CAMINO DR	Residential	23.54	0.00	23.54
120-103-003	1427 EL CAMINO DR	Residential	23.54	0.00	23.54
120-103-004	1433 EL CAMINO DR	Residential	23.54	0.00	23.54
120-104-001	1445 EL CAMINO DR	Residential	23.54	0.00	23.54
120-104-002	1451 EL CAMINO DR	Residential	23.54	0.00	23.54
120-104-003	1457 EL CAMINO DR	Residential	23.54	0.00	23.54
120-104-004	1463 EL CAMINO DR	Residential	23.54	0.00	23.54
120-104-005	1469 EL CAMINO DR	Residential	23.54	0.00	23.54
120-104-006	1475 EL CAMINO DR	Residential	23.54	0.00	23.54
120-104-007	1481 EL CAMINO DR	Residential	23.54	0.00	23.54
120-104-008	1487 EL CAMINO DR	Residential	23.54	0.00	23.54

City of Clayton
Community Facilities District No. 2006-1
Downtown Park Operation and Maintenance Tax
Fiscal Year 2022/23 Special Tax Roll

APN	Situs Address	Class	Maximum Special Tax	Non-Residential Levy	Residential Levy
120-104-010	1493 EL CAMINO DR	Residential	23.54	0.00	23.54
120-105-001	5627 CALISTOGA WAY	Residential	23.54	0.00	23.54
120-105-002	1427 YOSEMITE CIR	Residential	23.54	0.00	23.54
120-105-003	1433 YOSEMITE CIR	Residential	23.54	0.00	23.54
120-105-004	1439 YOSEMITE CIR	Residential	23.54	0.00	23.54
120-105-005	1445 YOSEMITE CIR	Residential	23.54	0.00	23.54
120-105-006	1451 YOSEMITE CIR	Residential	23.54	0.00	23.54
120-105-007	1463 YOSEMITE CIR	Residential	23.54	0.00	23.54
120-105-008	1475 YOSEMITE CIR	Residential	23.54	0.00	23.54
120-105-009	1481 YOSEMITE CIR	Residential	23.54	0.00	23.54
120-105-010	1493 YOSEMITE CIR	Residential	23.54	0.00	23.54
120-105-011	1468 EL CAMINO DR	Residential	23.54	0.00	23.54
120-105-012	1462 EL CAMINO DR	Residential	23.54	0.00	23.54
120-105-013	5607 LASSEN CT	Residential	23.54	0.00	23.54
120-105-014	5615 LASSEN CT	Residential	23.54	0.00	23.54
120-105-015	5614 LASSEN CT	Residential	23.54	0.00	23.54
120-105-016	5606 LASSEN CT	Residential	23.54	0.00	23.54
120-105-017	5600 LASSEN CT	Residential	23.54	0.00	23.54
120-105-018	5605 SHASTA CT	Residential	23.54	0.00	23.54
120-105-019	5611 SHASTA CT	Residential	23.54	0.00	23.54
120-105-020	5617 SHASTA CT	Residential	23.54	0.00	23.54
120-105-021	5616 SHASTA CT	Residential	23.54	0.00	23.54
120-105-022	5610 SHASTA CT	Residential	23.54	0.00	23.54
120-105-023	5604 SHASTA CT	Residential	23.54	0.00	23.54
120-105-024	1426 EL CAMINO DR	Residential	23.54	0.00	23.54
120-105-025	5609 CALISTOGA WAY	Residential	23.54	0.00	23.54
120-105-026	5615 CALISTOGA WAY	Residential	23.54	0.00	23.54
120-111-001	1390 YOSEMITE CIR	Residential	23.54	0.00	23.54
120-111-002	1384 YOSEMITE CIR	Residential	23.54	0.00	23.54
120-111-003	1378 YOSEMITE CIR	Residential	23.54	0.00	23.54
120-111-004	1372 YOSEMITE CIR	Residential	23.54	0.00	23.54
120-111-005	1366 YOSEMITE CIR	Residential	23.54	0.00	23.54
120-111-006	1360 YOSEMITE CIR	Residential	23.54	0.00	23.54
120-112-001	1348 YOSEMITE CIR	Residential	23.54	0.00	23.54
120-112-002	1342 YOSEMITE CIR	Residential	23.54	0.00	23.54
120-112-003	1336 YOSEMITE CIR	Residential	23.54	0.00	23.54
120-112-004	1330 YOSEMITE CIR	Residential	23.54	0.00	23.54
120-112-005	1324 YOSEMITE CIR	Residential	23.54	0.00	23.54
120-112-006	1310 EL CAMINO DR	Residential	23.54	0.00	23.54
120-112-007	5639 PINE HOLLOW RD	Residential	23.54	0.00	23.54
120-112-008	5645 PINE HOLLOW RD	Residential	23.54	0.00	23.54
120-113-001	1317 EL CAMINO DR	Residential	23.54	0.00	23.54
120-113-002	5592 YOSEMITE CT	Residential	23.54	0.00	23.54
120-113-003	5586 YOSEMITE CT	Residential	23.54	0.00	23.54
120-113-004	5580 YOSEMITE CT	Residential	23.54	0.00	23.54
120-113-005	5581 YOSEMITE CT	Residential	23.54	0.00	23.54
120-113-006	5587 YOSEMITE CT	Residential	23.54	0.00	23.54

City of Clayton
Community Facilities District No. 2006-1
Downtown Park Operation and Maintenance Tax
Fiscal Year 2022/23 Special Tax Roll

APN	Situs Address	Class	Maximum Special Tax	Non-Residential Levy	Residential Levy
120-113-007	1329 EL CAMINO DR	Residential	23.54	0.00	23.54
120-113-008	1335 EL CAMINO DR	Residential	23.54	0.00	23.54
120-113-009	1341 EL CAMINO DR	Residential	23.54	0.00	23.54
120-113-010	5590 MICHIGAN BLVD	Residential	23.54	0.00	23.54
120-114-001	5591 MICHIGAN BLVD	Residential	23.54	0.00	23.54
120-114-002	1353 EL CAMINO DR	Residential	23.54	0.00	23.54
120-114-003	1359 EL CAMINO DR	Residential	23.54	0.00	23.54
120-114-004	1365 EL CAMINO DR	Residential	23.54	0.00	23.54
120-114-005	1371 EL CAMINO DR	Residential	23.54	0.00	23.54
120-114-006	1377 EL CAMINO DR	Residential	23.54	0.00	23.54
120-114-007	1383 EL CAMINO DR	Residential	23.54	0.00	23.54
120-114-008	1389 EL CAMINO DR	Residential	23.54	0.00	23.54
120-115-001	1388 EL CAMINO DR	Residential	23.54	0.00	23.54
120-115-002	5593 CORONADO CT	Residential	23.54	0.00	23.54
120-115-003	5599 CORONADO CT	Residential	23.54	0.00	23.54
120-115-004	5600 CORONADO CT	Residential	23.54	0.00	23.54
120-115-005	5594 CORONADO CT	Residential	23.54	0.00	23.54
120-115-006	1376 EL CAMINO DR	Residential	23.54	0.00	23.54
120-115-007	1366 EL CAMINO DR	Residential	23.54	0.00	23.54
120-115-008	5591 REDONDO CT	Residential	23.54	0.00	23.54
120-115-009	5595 REDONDO CT	Residential	23.54	0.00	23.54
120-115-010	5594 REDONDO CT	Residential	23.54	0.00	23.54
120-115-011	1352 EL CAMINO DR	Residential	23.54	0.00	23.54
120-115-012	1346 EL CAMINO DR	Residential	23.54	0.00	23.54
120-115-013	1342 EL CAMINO DR	Residential	23.54	0.00	23.54
120-115-014	1336 EL CAMINO DR	Residential	23.54	0.00	23.54
120-115-015	1330 EL CAMINO DR	Residential	23.54	0.00	23.54
120-115-016	1333 YOSEMITE CIR	Residential	23.54	0.00	23.54
120-115-017	1345 YOSEMITE CIR	Residential	23.54	0.00	23.54
120-115-018	1351 YOSEMITE CIR	Residential	23.54	0.00	23.54
120-115-019	1361 YOSEMITE DR	Residential	23.54	0.00	23.54
120-115-020	1367 YOSEMITE CIR	Residential	23.54	0.00	23.54
120-115-021	1373 YOSEMITE CIR	Residential	23.54	0.00	23.54
120-115-022	1379 YOSEMITE CIR	Residential	23.54	0.00	23.54
120-115-023	1385 YOSEMITE CIR	Residential	23.54	0.00	23.54
120-115-024	1391 YOSEMITE CIR	Residential	23.54	0.00	23.54
121-081-001	5824 PINE HOLLOW RD	Residential	23.54	0.00	23.54
121-081-002	1072 PANADERO WAY	Residential	23.54	0.00	23.54
121-081-003	1066 PANADERO WAY	Residential	23.54	0.00	23.54
121-081-004	1060 PANADERO CT	Residential	23.54	0.00	23.54
121-081-006	1048 PANADERO CT	Residential	23.54	0.00	23.54
121-081-007	1042 PANADERO CT	Residential	23.54	0.00	23.54
121-081-008	1036 PANADERO CT	Residential	23.54	0.00	23.54
121-081-009	1030 PANADERO CT	Residential	23.54	0.00	23.54
121-081-010	1018 PANADERO WAY	Residential	23.54	0.00	23.54
121-081-011	1012 PANADERO WAY	Residential	23.54	0.00	23.54
121-081-014	5825 DEL TRIGO LN	Residential	23.54	0.00	23.54

City of Clayton
Community Facilities District No. 2006-1
Downtown Park Operation and Maintenance Tax
Fiscal Year 2022/23 Special Tax Roll

APN	Situs Address	Class	Maximum Special Tax	Non-Residential Levy	Residential Levy
121-081-015	5831 DEL TRIGO LN	Residential	23.54	0.00	23.54
121-081-016	5837 DEL TRIGO LN	Residential	23.54	0.00	23.54
121-081-017	1007 MITCHELL CANYON RD	Residential	23.54	0.00	23.54
121-081-018	1013 MITCHELL CANYON RD	Residential	23.54	0.00	23.54
121-081-019	1019 MITCHELL CANYON RD	Residential	23.54	0.00	23.54
121-081-022	5819 DEL TRIGO LN	Residential	23.54	0.00	23.54
121-081-023	1000 PANADERO WAY	Residential	23.54	0.00	23.54
121-081-026	1054 PANADERO CT	Residential	23.54	0.00	23.54
121-081-027	1025 MITCHELL CANYON RD	Residential	23.54	0.00	23.54
121-081-028	5840 PINE HOLLOW RD	Residential	23.54	0.00	23.54
121-081-029	1031 MITCHELL CANYON RD	Residential	23.54	0.00	23.54
121-082-001	999 MITCHELL CANYON RD	Residential	23.54	0.00	23.54
121-082-002	5830 DEL TRIGO LN	Residential	23.54	0.00	23.54
121-082-003	5824 DEL TRIGO LN	Residential	23.54	0.00	23.54
121-082-004	5818 DEL TRIGO LN	Residential	23.54	0.00	23.54
121-082-005	5812 DEL TRIGO LN	Residential	23.54	0.00	23.54
121-082-006	5806 DEL TRIGO LN	Residential	23.54	0.00	23.54
121-082-009	1 RHINE CT	Residential	23.54	0.00	23.54
121-082-010	7 RHINE CT	Residential	23.54	0.00	23.54
121-082-011	11 RHINE CT	Residential	23.54	0.00	23.54
121-082-012	17 RHINE CT	Residential	23.54	0.00	23.54
121-082-013	23 RHINE CT	Residential	23.54	0.00	23.54
121-082-014	29 RHINE CT	Residential	23.54	0.00	23.54
121-082-015	35 RHINE CT	Residential	23.54	0.00	23.54
121-082-016	30 RHINE CT	Residential	23.54	0.00	23.54
121-082-017	24 RHINE CT	Residential	23.54	0.00	23.54
121-082-018	18 RHINE CT	Residential	23.54	0.00	23.54
121-082-019	12 GOETHALS CT	Residential	23.54	0.00	23.54
121-082-020	10 GOETHALS CT	Residential	23.54	0.00	23.54
121-082-021	8 GOETHALS CT	Residential	23.54	0.00	23.54
121-082-022	6 GOETHALS CT	Residential	23.54	0.00	23.54
121-082-023	4 RHINE CT	Residential	23.54	0.00	23.54
121-082-024	961 MITCHELL CANYON RD	Residential	23.54	0.00	23.54
121-083-001	5807 DEL TRIGO LN	Residential	23.54	0.00	23.54
121-083-002	1007 PANADERO WAY	Residential	23.54	0.00	23.54
121-083-003	1013 PANADERO WAY	Residential	23.54	0.00	23.54
121-083-004	1019 PANADERO WAY	Residential	23.54	0.00	23.54
121-083-005	1025 PANADERO WAY	Residential	23.54	0.00	23.54
121-083-006	1031 PANADERO WAY	Residential	23.54	0.00	23.54
121-083-008	5800 PINE HOLLOW RD	Residential	23.54	0.00	23.54
121-083-009	5806 PINE HOLLOW RD	Residential	23.54	0.00	23.54
121-083-010	1065 PANADERO WAY	Residential	23.54	0.00	23.54
121-090-001	3 HERRIMAN CT	Residential	23.54	0.00	23.54
121-090-002	9 HERRIMAN CT	Residential	23.54	0.00	23.54
121-090-003	15 HERRIMAN CT	Residential	23.54	0.00	23.54
121-090-004	21 HERRIMAN CT	Residential	23.54	0.00	23.54
121-090-005	27 HERRIMAN CT	Residential	23.54	0.00	23.54

City of Clayton
Community Facilities District No. 2006-1
Downtown Park Operation and Maintenance Tax
Fiscal Year 2022/23 Special Tax Roll

APN	Situs Address	Class	Maximum Special Tax	Non-Residential Levy	Residential Levy
121-090-006	33 HERRIMAN CT	Residential	23.54	0.00	23.54
121-090-010	835 MITCHELL CANYON RD	Residential	23.54	0.00	23.54
121-090-011	MITCHELL CANYON RD	Residential	23.54	0.00	23.54
121-090-012	895 MITCHELL CANYON RD	Residential	23.54	0.00	23.54
121-090-016	MITCHELL CANYON RD	Residential	23.54	0.00	23.54
121-090-019	28 HERRIMAN CT	Residential	23.54	0.00	23.54
121-090-020	10 HERRIMAN CT	Residential	23.54	0.00	23.54
121-090-021	4 HERRIMAN CT	Residential	23.54	0.00	23.54
121-170-001	5849 MITCHELL CANYON CT	Residential	23.54	0.00	23.54
121-170-002	5843 MITCHELL CANYON CT	Residential	23.54	0.00	23.54
121-170-003	5837 MITCHELL CANYON CT	Residential	23.54	0.00	23.54
121-170-004	5831 MITCHELL CANYON CT	Residential	23.54	0.00	23.54
121-170-005	5825 MITCHELL CANYON CT	Residential	23.54	0.00	23.54
121-170-006	5817 MITCHELL CANYON CT	Residential	23.54	0.00	23.54
121-170-007	5811 MITCHELL CANYON CT	Residential	23.54	0.00	23.54
121-170-008	5818 MITCHELL CANYON CT	Residential	23.54	0.00	23.54
121-170-009	5824 MITCHELL CANYON CT	Residential	23.54	0.00	23.54
121-170-010	5830 MITCHELL CANYON CT	Residential	23.54	0.00	23.54
121-170-011	5836 MITCHELL CANYON CT	Residential	23.54	0.00	23.54
121-170-012	5842 MITCHELL CANYON CT	Residential	23.54	0.00	23.54
121-170-013	5848 MITCHELL CANYON CT	Residential	23.54	0.00	23.54
121-170-014	5760 TAMARAC WAY	Residential	23.54	0.00	23.54
121-170-015	901 MITCHELL CANYON LN	Residential	23.54	0.00	23.54
121-170-017	896 MITCHELL CANYON LN	Residential	23.54	0.00	23.54
121-170-020	5770 TAMARAC WAY	Residential	23.54	0.00	23.54
121-170-021	5780 TAMARAC WAY	Residential	23.54	0.00	23.54
121-170-022	898 MITCHELL CANYON LN	Residential	23.54	0.00	23.54
121-170-023	910 MITCHELL CANYON LN	Residential	23.54	0.00	23.54
Totals:	4,305 Parcels		$148,148.41	$50,420.44	$97,727.66

CITY OF CLAYTON

Fiscal Year 2022/23 Annual Report:

Community Facilities District No. 2006-1

Downtown Park Operation and Maintenance Tax

June 2022

Prepared by:

NBS
helping communities fund tomorrow
nbsgov.com

Corporate Headquarters
32605 Temecula Parkway, Suite 100
Temecula, CA 92592
Toll free: 800.676.7516

CITY OF CLAYTON

6000 Heritage Trail

Clayton, California 94517

Phone – 925.673.7300

Fax – 925.672.4917

City Council

Peter Cloven, Mayor

Holly Tillman, Vice Mayor

Jim Diaz, Councilmember

Jeff Wan, Councilmember

Carl Wolfe, Councilmember

City Staff

Reina Schwartz, City Manager

Laura Hoffmeister, Assistant to the City Manager

Katherine Korsak, Finance Director

Special Tax Administrator

NBS

Tim Seufert, Client Services Director

Greg Davidson, Director

Kristin Harvey, Senior Consultant

TABLE OF CONTENTS

1. EXECUTIVE SUMMARY/SPECIAL ISSUES 1

1.1. General Information Summary 1

2. 2022/23 LEVY 2

2.1. Special Tax Spread 2

3. DELINQUENCY MANAGEMENT 3

3.1. Delinquency Summary 3

3.2. Delinquency Summary Report 3

4. RATE AND METHOD OF APPORTIONMENT 4

4.1. Method of Apportionment 4

4.2. Definitions 4

4.3. Special Tax Formula 4

4.4. Special Tax Escalator Factor 5

4.5. Duration of Special Tax Levy 5

5. BACKGROUND INFORMATION 6

5.1. Definitions 6

5.2. Project Description 6

5.3. Resolutions 6

5.4. Boundary Map 6

6. DELINQUENCY DETAIL 7

7. 2022/23 SPECIAL TAX ROLL 8

1. EXECUTIVE SUMMARY/SPECIAL ISSUES

1.1. General Information Summary

Maturity	2022/23 Levy [1]	Parcel Count [2]	Delinquency Rate [3]
Fiscal Year 2036/37	$148,148.10	4,305	2.47%

[1] *Includes a rounding adjustment for County tax submittal purposes.*
[2] *Includes 195 exempt parcels.*
[3] *Delinquency Rate for Fiscal Year 2021/22.*

Community Facilities District No. 2006-1, Downtown Park Operation and Maintenance Tax (the "District") was created to finance the costs of operation, maintenance, repair and replacement of an approximate 1- acre public park (APN 119-015-005 and 119-015-006) adjacent to the western edge of (old) March Creek Road between Main and Center Streets located in Town Center Clayton.

In November 2014 voters approved Measure P by 81.25% approval. Measure P is an extension of Measure O, for the care and maintenance of Downtown Park. Measure O was established for a 10-year period (through 2017). The special tax with the same rate methodology is extended for 20 years – beginning Fiscal Year 2017/18 through Fiscal Year 2036/37. The 2017/18 levy was the first year covered by Measure P.

For Fiscal Year 2022/23, all taxable parcels within the District will be levied at 100% of their respective Maximum Special Tax. The Maximum Special Tax rates for Fiscal Year 2022/23, which have been escalated by 3.00%, are as follows:

Parcel Classification	Maximum Special Tax Rate
Residential Parcels	$23.54 per parcel [1]
Downtown Core Parcels	$317.58 per ¼ acre or fraction thereof
Other Commercial Parcels	$139.23 per ¼ acre or fraction thereof
Recreational Open Space Parcels	$69.61 per ¼ acre or fraction thereof
Multi-Family Residential Care Facilities Parcels	$73.15 per ¼ acre or fraction thereof

[1] Actual levy amount is rounded down to the nearest even cent for County tax submittal purposes.

The delinquency rate for the District is 2.47% for Fiscal Year 2021/22. With the City's authorization, NBS sent reminder and demand letters to delinquent property owners to encourage the immediate payment of delinquent property tax bills.

2. 2022/23 LEVY

2.1. Special Tax Spread

All taxable parcels within the District were levied at 100% of their respective Maximum Special Tax rate for Fiscal Year 2022/23. The details of the Special Tax, spread amongst the 4,305 parcels within the District, are as follows:

Parcel Classification	Parcel Count	Maximum Rate [1]	Levy Rate [2]	Total Maximum Special Tax	Total Amount Levied [3]
Residential [4]	4,049	$23.54	$23.54	$95,313.46	$95,313.46
Downtown Core [5]	31	317.58	317.58	24,454.07	24,453.94
Other Commercial [5]	22	139.23	139.23	17,265.26	17,265.12
Recreational Open Space [5]	6	69.61	69.61	8,701.41	8,701.38
Multi-Family Residential Care Facilities [5]	2	73.15	73.15	2,414.21	2,414.20
Exempt	195	0.00	0.00	0.00	0.00
Total	**4,305**			**$148,148.41**	**$148,148.10**

(1) For residential parcels, the actual levy amount is rounded down to the nearest even cent for County tax submittal purposes.
(2) For residential parcels, the levy rate has been rounded down to the nearest even cent to reflect the actual amount levied on the tax bills.
(3) Includes a rounding adjustment for County tax submittal purposes.
(4) Per the Rate and Method of Apportionment, the maximum special tax for residential parcels is calculated on a per parcel basis.
(5) Per the Rate and Method of Apportionment, the maximum special tax for Downtown Core, other commercial, recreational open space, and multi-family residential care facilities is calculated per ¼ acre or fraction thereof.

The table below shows the Fiscal Year 2021/22 Maximum Special Tax within each of the six classifications of the District:

Parcel Classification	Parcel Count	Maximum Rate [1]	Levy Rate [2]	Total Maximum Special Tax	Total Amount Levied [3]
Residential [4]	4,049	$22.85	$22.85	$92,519.65	$92,479.16
Downtown Core [5]	31	308.33	308.33	23,741.99	23,741.41
Other Commercial [5]	22	135.18	135.18	16,762.51	16,762.32
Recreational Open Space [5]	6	67.58	67.58	8,448.00	8,447.50
Multi-Family Residential Care Facilities [5]	2	71.02	71.02	2,343.91	2,343.66
Exempt	195	0.00	0.00	0.00	0.00
Total	**4,305**			**$143,816.06**	**$143,774.05**

(1) For residential parcels, the actual levy amount is rounded down to the nearest even cent for County tax submittal purposes.
(2) For residential parcels, the levy rate has been rounded down to the nearest even cent to reflect the actual amount levied on the tax bills.
(3) Includes a rounding adjustment for County tax submittal purposes.
(4) Per the Rate and Method of Apportionment, the maximum special tax for residential parcels is calculated on a per parcel basis.
(5) Per the Rate and Method of Apportionment, the maximum special tax for Downtown Core, other commercial, recreational open space, and multi-family residential care facilities is calculated per ¼ acre or fraction thereof.

Section 4 of this report contains details of the Special Tax Formula.

3. DELINQUENCY MANAGEMENT

3.1. Delinquency Summary

The following table shows the Fiscal Year 2021/22 delinquency rate for the District:

Levy	Delinquencies	Delinquency Rate	Delinquency Management Steps Taken
$143,774.88	$3,548.42	2.47%	Reminder and Demand Letters Sent

NBS monitors the delinquency rate and reviews the delinquency situation after each payment date. With the City's authorization, NBS sent reminder and demand letters to delinquent property owners to encourage the immediate payment of delinquent property tax bills.

Please refer to section 6 of this report for a delinquency detail report for the District.

3.2. Delinquency Summary Report

The following pages summarize delinquencies for the 2021/22 and prior fiscal years.

City of Clayton

Delinquency Summary Report

As of: 05/27/2022

District	Due Date	Billed Amount	Paid Amount	Delinquent Amount	Delinquent Amount %	Billed Installments	Paid Installments	Delinquent Installments	Delinquent Installments %
CFD 2006-1 - CFD 2006-1 Downtown Park Tax									
	08/01/2007 Billing:								
	12/10/2007	$50,888.87	$50,888.87	$0.00	0.00%	4,074	4,074	0	0.00%
	04/10/2008	$50,888.87	$50,888.87	$0.00	0.00%	4,074	4,074	0	0.00%
	Subtotal:	**$101,777.74**	**$101,777.74**	**$0.00**	**0.00%**	**8,148**	**8,148**	**0**	**0.00%**
	08/01/2008 Billing:								
	12/10/2008	$52,481.16	$52,481.16	$0.00	0.00%	4,081	4,081	0	0.00%
	04/10/2009	$52,481.16	$52,481.16	$0.00	0.00%	4,081	4,081	0	0.00%
	Subtotal:	**$104,962.32**	**$104,962.32**	**$0.00**	**0.00%**	**8,162**	**8,162**	**0**	**0.00%**
	08/01/2009 Billing:								
	12/10/2009	$53,567.86	$53,567.86	$0.00	0.00%	4,105	4,105	0	0.00%
	04/10/2010	$53,567.86	$53,567.86	$0.00	0.00%	4,105	4,105	0	0.00%
	Subtotal:	**$107,135.72**	**$107,135.72**	**$0.00**	**0.00%**	**8,210**	**8,210**	**0**	**0.00%**
	08/01/2010 Billing:								
	12/10/2010	$54,504.71	$54,504.71	$0.00	0.00%	4,105	4,105	0	0.00%
	04/10/2011	$54,504.71	$54,504.71	$0.00	0.00%	4,105	4,105	0	0.00%
	Subtotal:	**$109,009.42**	**$109,009.42**	**$0.00**	**0.00%**	**8,210**	**8,210**	**0**	**0.00%**
	08/01/2011 Billing:								
	12/10/2011	$55,898.46	$55,898.46	$0.00	0.00%	4,103	4,103	0	0.00%
	04/10/2012	$55,898.46	$55,898.46	$0.00	0.00%	4,103	4,103	0	0.00%
	Subtotal:	**$111,796.92**	**$111,796.92**	**$0.00**	**0.00%**	**8,206**	**8,206**	**0**	**0.00%**
	08/01/2012 Billing:								
	12/10/2012	$57,082.13	$57,073.06	$9.07	0.02%	4,103	4,102	1	0.02%
	04/10/2013	$57,082.13	$57,073.06	$9.07	0.02%	4,103	4,102	1	0.02%
	Subtotal:	**$114,164.26**	**$114,146.12**	**$18.14**	**0.02%**	**8,206**	**8,204**	**2**	**0.02%**
	08/01/2013 Billing:								
	12/10/2013	$58,417.11	$58,407.83	$9.28	0.02%	4,103	4,102	1	0.02%
	04/10/2014	$58,417.11	$58,407.83	$9.28	0.02%	4,103	4,102	1	0.02%
	Subtotal:	**$116,834.22**	**$116,815.66**	**$18.56**	**0.02%**	**8,206**	**8,204**	**2**	**0.02%**

Copyright © 2012 by NBS

City of Clayton

Delinquency Summary Report

As of: 05/27/2022

District	Due Date	Billed Amount	Paid Amount	Delinquent Amount	Delinquent Amount %	Billed Installments	Paid Installments	Delinquent Installments	Delinquent Installments %
CFD 2006-1 - CFD 2006-1 Downtown Park Tax									
	08/01/2014 Billing:								
	12/10/2014	$60,050.88	$60,041.34	$9.54	0.02%	4,103	4,102	1	0.02%
	04/10/2015	$60,050.88	$60,041.34	$9.54	0.02%	4,103	4,102	1	0.02%
	Subtotal:	**$120,101.76**	**$120,082.68**	**$19.08**	**0.02%**	**8,206**	**8,204**	**2**	**0.02%**
	08/01/2015 Billing:								
	12/10/2015	$61,504.07	$61,494.30	$9.77	0.02%	4,103	4,102	1	0.02%
	04/10/2016	$61,504.07	$61,494.30	$9.77	0.02%	4,103	4,102	1	0.02%
	Subtotal:	**$123,008.14**	**$122,988.60**	**$19.54**	**0.02%**	**8,206**	**8,204**	**2**	**0.02%**
	08/01/2016 Billing:								
	12/10/2016	$63,247.06	$63,237.02	$10.04	0.02%	4,104	4,103	1	0.02%
	04/10/2017	$63,247.06	$63,237.02	$10.04	0.02%	4,104	4,103	1	0.02%
	Subtotal:	**$126,494.12**	**$126,474.04**	**$20.08**	**0.02%**	**8,208**	**8,206**	**2**	**0.02%**
	08/01/2017 Billing:								
	12/10/2017	$65,140.65	$65,140.65	$0.00	0.00%	4,104	4,104	0	0.00%
	04/10/2018	$65,140.65	$65,130.31	$10.34	0.02%	4,104	4,103	1	0.02%
	Subtotal:	**$130,281.30**	**$130,270.96**	**$10.34**	**0.01%**	**8,208**	**8,207**	**1**	**0.01%**
	08/01/2018 Billing:								
	12/10/2018	$67,136.72	$67,136.72	$0.00	0.00%	4,110	4,110	0	0.00%
	04/10/2019	$67,136.72	$67,136.72	$0.00	0.00%	4,110	4,110	0	0.00%
	Subtotal:	**$134,273.44**	**$134,273.44**	**$0.00**	**0.00%**	**8,220**	**8,220**	**0**	**0.00%**
	08/01/2019 Billing:								
	12/10/2019	$69,044.96	$69,023.02	$21.94	0.03%	4,110	4,108	2	0.05%
	04/10/2020	$69,044.96	$69,012.05	$32.91	0.05%	4,110	4,107	3	0.07%
	Subtotal:	**$138,089.92**	**$138,035.07**	**$54.85**	**0.04%**	**8,220**	**8,215**	**5**	**0.06%**
	08/01/2020 Billing:								
	12/10/2020	$69,804.25	$69,770.98	$33.27	0.05%	4,110	4,107	3	0.07%
	04/10/2021	$69,804.25	$69,737.71	$66.54	0.10%	4,110	4,104	6	0.15%
	Subtotal:	**$139,608.50**	**$139,508.69**	**$99.81**	**0.07%**	**8,220**	**8,211**	**9**	**0.11%**

Copyright © 2012 by NBS

City of Clayton

Delinquency Summary Report

As of: 05/27/2022

District	Due Date	Billed Amount	Paid Amount	Delinquent Amount	Delinquent Amount %	Billed Installments	Paid Installments	Delinquent Installments	Delinquent Installments %
CFD 2006-1 - CFD 2006-1 Downtown Park Tax									
	08/01/2021 Billing:								
	12/10/2021	$71,887.44	$71,681.88	$205.56	0.29%	4,110	4,092	18	0.44%
	04/10/2022	$71,887.44	$68,544.58	$3,342.86	4.65%	4,110	4,006	104	2.53%
	Subtotal:	**$143,774.88**	**$140,226.46**	**$3,548.42**	**2.47%**	**8,220**	**8,098**	**122**	**1.48%**
CFD 2006-1	**Total:**	**$1,821,312.66**	**$1,817,503.84**	**$3,808.82**	**0.21%**	**123,056**	**122,909**	**147**	**0.12%**
Agency Grand Total:		**$1,821,312.66**	**$1,817,503.84**	**$3,808.82**	**0.21%**	**123,056**	**122,909**	**147**	**0.12%**

Copyright © 2012 by NBS

4. RATE AND METHOD OF APPORTIONMENT

4.1. Method of Apportionment

A Special Tax will be levied annually on each taxable parcel of land within the District and collected in the same manner as ordinary ad valorem property taxes or in such manner as the City Council or its designee shall determine, including City-originated billing of the affected property owners.

4.2. Definitions

Taxable Parcels - Parcels of land within the boundaries of the District that are not included in the "Exempt Parcel" category listed below.

Exempt Parcels - Parcels of land owned by a public school district, and parcels of land owned by the City of Clayton or the Clayton Redevelopment Agency outside the boundaries of the defined Downtown Core area.

Residential Parcels - Taxable Parcels of land in the District that are classified in the City of Clayton General Plan as either single-family, multi-family or rural estate residential parcels.

Downtown Core Parcels - Taxable Parcels within the Downtown Core area that are not classified as "Residential Parcels."

Other Commercial Parcels - Taxable Parcels outside the boundaries of the Downtown Core area that are not classified as "Residential Parcels," "Recreational Open Space Parcels" or "Multi-Family Residential Care Facilities Parcels."

Recreational Open Space Parcels - Taxable Parcels classified as "Private Golf Course" in the City of Clayton General Plan.

Multi-Family Residential Care Facilities Parcels - Taxable Parcels having institutional or congregate care residential units within a facility with an on-site manager.

Special Tax - The Special Tax allowed to be levied on property within the District, calculated pursuant to the Rate and Method of Apportionment of Special Tax.

4.3. Special Tax Formula

Residential Parcels - An annual Special Tax will be levied on all Residential Parcels, as defined above, at the per parcel tax rate for each Fiscal Year 2007/08 through 2036/37. The annual Special Tax rate approved for Fiscal Year 2007/08 was $16.39 per parcel.

Downtown Core Parcels - An annual Special Tax will be levied on all non-Residential Parcels within the Downtown Core area, as defined above, at the per ¼ acre or fraction thereof, parcel rate for each Fiscal Year 2007/08 through 2036/37. The annual Special Tax rate approved for Fiscal Year 2007/08 was $221.05 per ¼ acre or fraction thereof parcel size as shown on the County tax roll.

Other Commercial Parcels - An annual Special Tax will be levied on all non-Residential Parcels outside the Downtown Core area, as defined above, at the per ¼ acre or fraction thereof parcel rate for each Fiscal Year 2007/08 through 2036/37. The annual Special Tax rate approved for Fiscal Year 2007/08 was $96.92 per ¼ acre or fraction thereof parcel size as shown on the County tax roll.

Recreational Open Space Parcels - An annual Special Tax will be levied on all Private Golf Course Parcels, as defined above, at the per ¼ acre or fraction thereof parcel rate for each Fiscal Year 2007/08 through 2036/37. The annual Special Tax rate approved for Fiscal Year 2007/08 was $48.46 per ¼ acre or fraction thereof parcel size as shown on the County tax roll.

Multi-Family Residential Care Facilities Parcels - An annual Special Tax will be levied on all Multi-Family Residential Care Facilities Parcels, as defined above, at the per ¼ acre or fraction thereof parcel rate for each Fiscal Year 2007/08 through 2036/37. The annual Special Tax rate approved for Fiscal Year 2007/08 was $50.92 per ¼ acre or fraction thereof parcel size as shown on the County tax roll.

4.4. Special Tax Escalator Factor

In Fiscal Years 2008/09 through 2036/37, each annual Special Tax rate may be increased annually by the City of Clayton City Council in an amount not to exceed the full annual adjustment (April to April) in the Consumer Price Index – All Urban Consumers, San Francisco-Oakland-Hayward, CA Area (Base Period 1982-84 =100)(the "CPI increase"). This escalation factor is applicable if determined by the City to be necessary due to expected or actual increases in the operational, maintenance, repair and replacement expenses attributable to the District. In no event shall each annual Special Tax rate in any fiscal year increase by more than three percent (3%) over the previous year.

The Special Tax Escalation Factor for Fiscal Year 2022/23 is 3.00%.

4.5. Duration of Special Tax Levy

Per Measure O, the Special Tax will be levied annually for a period of ten (10) years commencing with Fiscal Year 2007/08 through and including Fiscal Year 2016/17. Per Measure P, the Special Tax with the same rate methodology was extended for twenty (20) years commencing with Fiscal Year 2017/18 through and including Fiscal Year 2036/37. After Fiscal Year 2036/37 the Special Tax may no longer be levied or collected unless extended pursuant to applicable laws, except that a Special Tax that was lawfully levied in or before the final tax year and that remains delinquent may be collected in subsequent years.

5. BACKGROUND INFORMATION

5.1. Definitions

Costs of Operation, Maintenance, Repair and Replacement of the foregoing public park improvements means the furnishing of services and materials for the ordinary and usual operation, maintenance and care of a downtown public park with its appurtenant facilities, public restroom, gazebo, playground equipment and improvements, including repair, removal or replacement of all or part of any landscaping or turf or appurtenant facilities providing for the life, growth, health and beauty of the landscaping, including cultivation, irrigation, trimming, pruning, spraying, fertilizing and treating for disease or injury; the removal of trimmings, rubbish, debris, litter and other solid wastes; and the eradication of landscape pests, including but not limited to vermin and rodents, ground squirrels, gophers, and moles.

Maintenance also means the furnishing of water for public health purposes and irrigation of the park turf, trees and landscaping, and the supply of the electricity to operate the attendant irrigation systems, park lights and electrical outlets. In addition, allowable expenses include the County's cost to levy and collect the District's assessment through the annual property tax bill, the City's shared equipment and facilities charges, City prorated overhead charges to administer and manage the District, and District reserve funds for capital replacements, vandalism and major repairs.

The foregoing services shall be provided through and by the City, either with its own labor forces or by contract with third parties, or any combination thereof, as determined solely by the City.

5.2. Project Description

The services that are financed by the District shall include the attributable costs of operation, maintenance, repair and replacement of the Downtown Park which includes, but is not limited to: costs of operation, maintenance, repair and replacement of an approximate 1-acre public park (APNs 119-015-005 & 119- 015- 006) abutting the western edge of (old) Marsh Creek Road between Main and Center Streets located in Town Center Clayton.

5.3. Resolutions

The resolution authorizing the levy of the special tax is currently being considered by the City Council.

5.4. Boundary Map

The following pages show the boundaries of the District.

PROPOSED BOUNDARIES OF

COMMUNITY FACILITIES DISTRICT NO. 2006-1
(DOWNTOWN PARK OPERATION AND MAINTENANCE DISTRICT)

CITY OF CLAYTON, COUNTY OF CONTRA COSTA
STATE OF CALIFORNIA

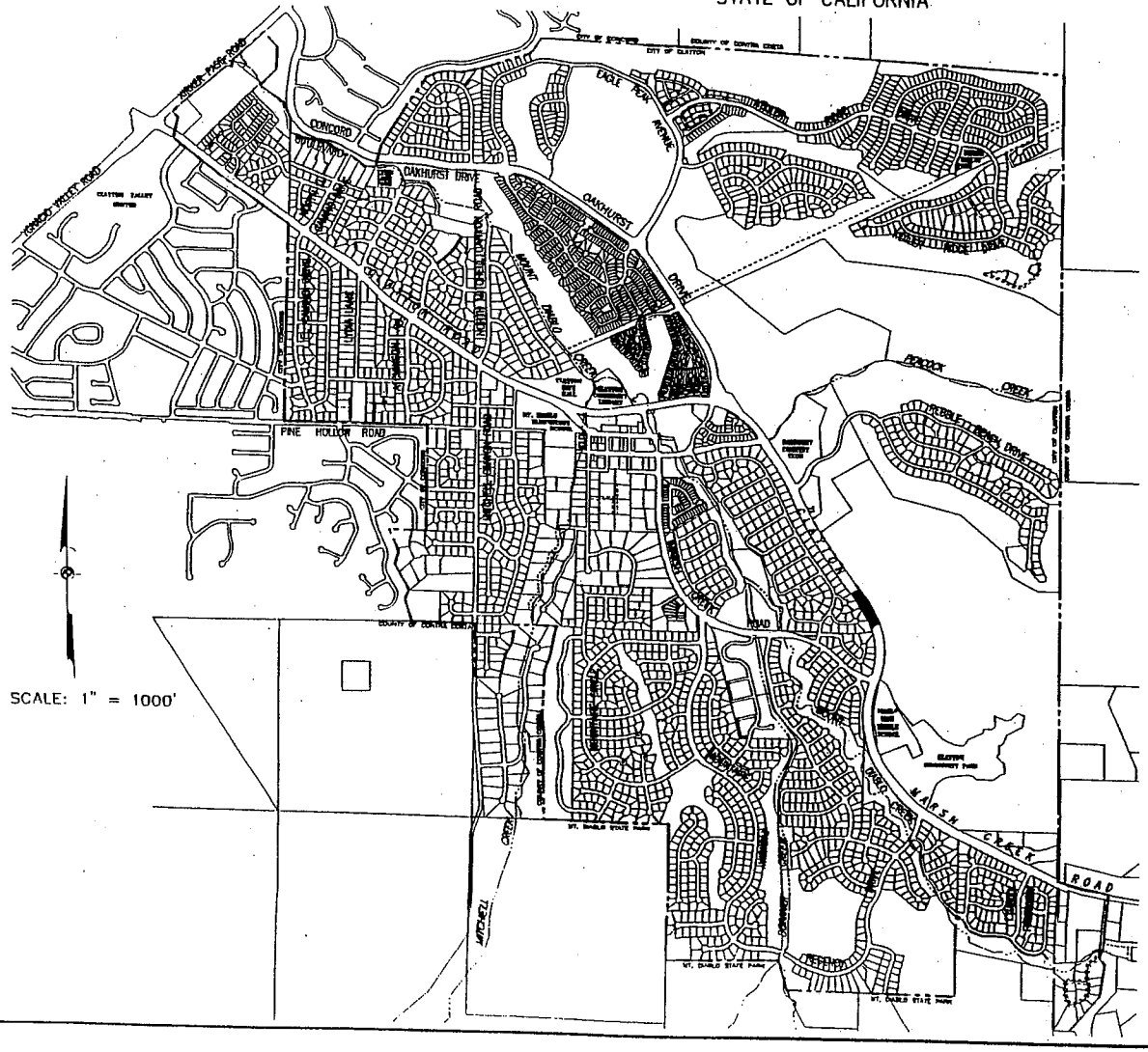

CITY RECORDER'S STATEMENT:

FILED IN THE OFFICE OF THE CITY CLERK OF THE CITY OF CLAYTON, THIS _____ DAY OF _____, 2006.

BY:_____
CITY CLERK
CITY OF CLAYTON

CITY CLERK'S STATEMENT:

I HEREBY CERTIFY THAT THE WITHIN MAP SHOWING THE PROPOSED BOUNDARIES OF COMMUNITY FACILITIES DISTRICT NUMBER 2006-1 IN THE CITY OF CLAYTON, COUNTY OF CONTRA COSTA, STATE OF CALIFORNIA, WAS APPROVED BY THE CITY COUNCIL OF THE CITY OF CLAYTON AT A REGULAR MEETING THEREOF, HELD ON THE _____ DAY OF _____, 2006, BY ITS RESOLUTION NO._____.

BY:_____
CITY CLERK
CITY OF CLAYTON

RECORDER'S CERTIFICATE:

FILED THIS _____ DAY OF _____ 2006, AT THE HOUR OF ___ O'CLOCK __M. IN BOOK _____ OF MAPS OF ASSESSMENT AND COMMUNITY FACILITIES DISTRICTS, AT PAGE _____, AND AS INSTRUMENT NUMBER _____ IN THE OFFICE OF THE COUNTY RECORDER OF CONTRA COSTA COUNTY, STATE OF CALIFORNIA.

BY:_____
COUNTY RECORDER
COUNTY OF CONTRA COSTA

BY:_____
DEPUTY COUNTY RECORDER

LEGEND

———— CITY LIMIT LINE AND
COMMUNITY FACILITY DISTRICT BOUNDARY

EXHIBIT C

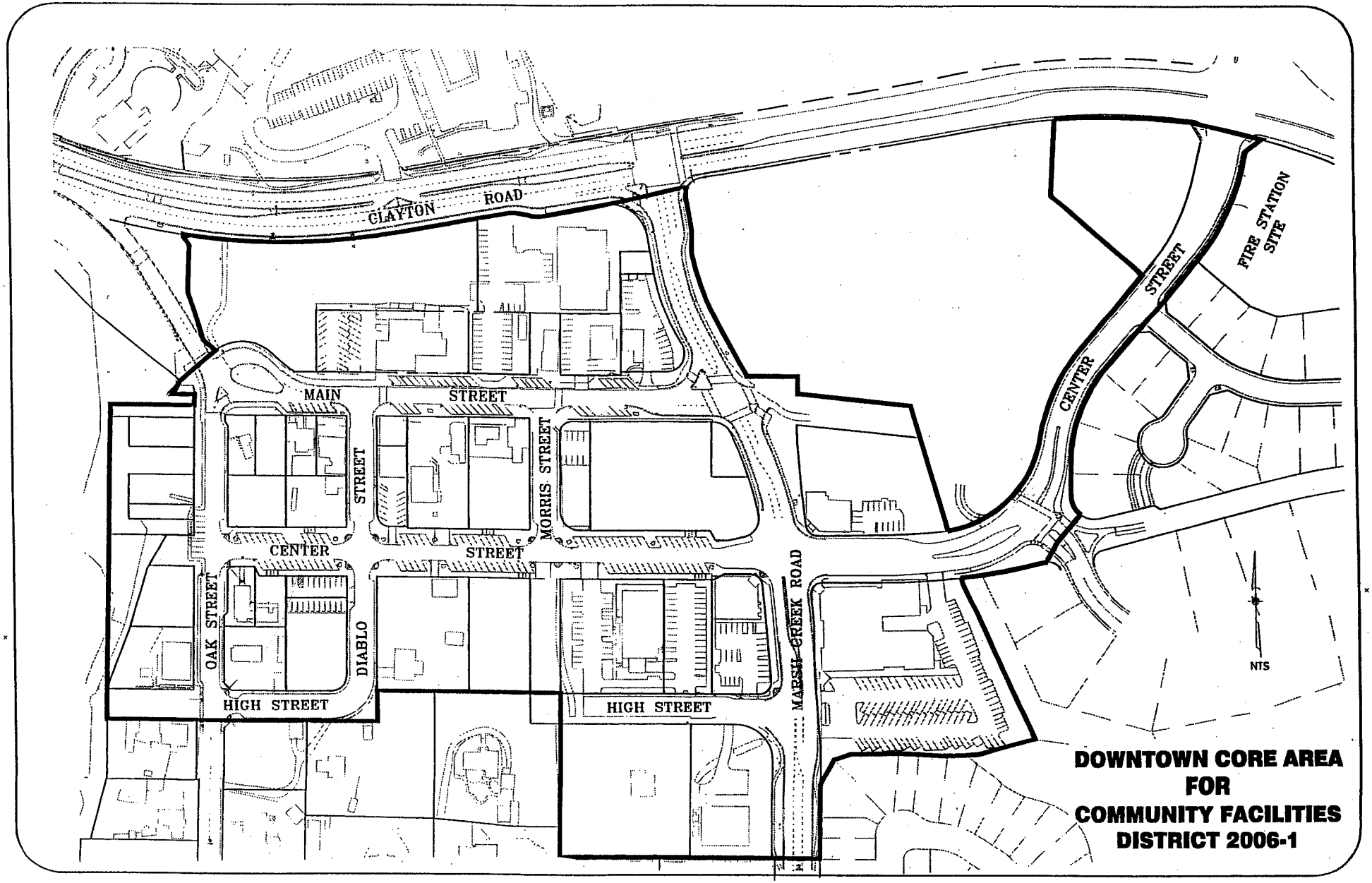
CLAYTON ROAD
MAIN STREET
STREET
MORRIS STREET
CENTER STREET
CENTER STREET
OAK STREET
DIABLO STREET
HIGH STREET
HIGH STREET
MARSH CREEK ROAD
FIRE STATION SITE
NTS
DOWNTOWN CORE AREA
FOR
COMMUNITY FACILITIES
DISTRICT 2006-1

6. DELINQUENCY DETAIL

The following pages detail delinquencies for the 2021/22 and prior fiscal years.

City of Clayton

Delinquency Detail Report

Late Charges Calculated Through: 05/27/2022

Account ID	Owner	Due Date	Amount	Penalties	Fees (1)	Total	Delinquency Mgmt (2)	Misc (3)
CFD 2006-1 - CFD 2006-1 Downtown Park Tax								
118-031-049	CLAYTON STATION SHOPPING CNTR 3237 DANVILLE BLVD ALAMO, CA 94507	04/10/2022	1,351.81	135.18	0.00	1,486.99	RL	
		Account Subtotal:	**$1,351.81**	**$135.18**	**$0.00**	**$1,486.99**		
118-031-051	CLAYTON STATION SHOPPING CNTR 3237 DANVILLE BLVD ALAMO, CA 94507	04/10/2022	270.36	27.04	0.00	297.40	RL	
		Account Subtotal:	**$270.36**	**$27.04**	**$0.00**	**$297.40**		
118-031-052	CLAYTON STATION SHOPPING CNTR 3237 DANVILLE BLVD ALAMO, CA 94507	04/10/2022	270.36	27.04	0.00	297.40	RL	
		Account Subtotal:	**$270.36**	**$27.04**	**$0.00**	**$297.40**		
118-082-009	AZEVEDO KIMBERLY M & SHOREEN ROBERT A 5935 CARDINET DR CLAYTON, CA 94517	04/10/2022	11.42	1.14	0.00	12.56		
		Account Subtotal:	**$11.42**	**$1.14**	**$0.00**	**$12.56**		
118-083-009	CARRILLO MARIO TRE 5904 CARDINET DR CLAYTON, CA 94517	04/10/2022	11.42	1.14	0.00	12.56		
		Account Subtotal:	**$11.42**	**$1.14**	**$0.00**	**$12.56**		
118-093-001	COUCHOT G RICHARD TRE EST OF KIMBERLY COUCHOT 1230 HALSEY ST #APT 4A BROOKLYN, NY 11207	04/10/2022	11.42	1.14	0.00	12.56		
		Account Subtotal:	**$11.42**	**$1.14**	**$0.00**	**$12.56**		

(1) Fees: This amount excludes Delinquency Management fees that were or will be collected in a subsequent billing.

(2) Delinquency Management (DM): RL=Reminder Letter Sent; DL=Demand Letter Sent; SR=Tax Roll Removal Requested; SC=Tax Roll Removal Confirmed; FL=Foreclosure Letter Sent; OL=Other Letter Sent; FI=Judicial Foreclosure Initiated; CP=County Payment Plan; FH=Judicial Forecloseure on Hold/Special Case; FC=Foreclosure Complete; LIT=Litigation Guarantee; LGL=Legal Fees and Costs; O=Other Fees; SO=Tax Roll Removal County Fee; PP=Payment Plan.

(3) Miscellaneous Codes: DB=Direct Bill Sent; BK=Declared Bankruptcy; PM=Partial Payment made, remainder delinquent.

Copyright © 2013 by NBS

City of Clayton

Delinquency Detail Report

Late Charges Calculated Through: 05/27/2022

Account ID	Owner	Due Date	Amount	Penalties	Fees (1)	Total	Delinquency Mgmt (2)	Misc (3)
CFD 2006-1 - CFD 2006-1 Downtown Park Tax								
118-101-019	CARRILLO MARIO & BOBBI L TRE 2051 DUBLIN WAY SAN MATEO, CA 94403	04/10/2022	11.42	1.14	0.00	12.56		
		Account Subtotal:	**$11.42**	**$1.14**	**$0.00**	**$12.56**		
118-212-009	HENNIS GARY DAVID & SCHROEDER JANE MARIE	12/10/2021	11.42	1.14	0.00	12.56		
	1 CASEY GLEN CT CLAYTON, CA 94517	04/10/2022	11.42	1.14	0.00	12.56		
		Account Subtotal:	**$22.84**	**$2.28**	**$0.00**	**$25.12**		
118-332-017	TERAN CARLOS V & VIRGINIA TRE 5610 FRANK PL CLAYTON, CA 94517	04/10/2022	11.42	1.14	0.00	12.56		
		Account Subtotal:	**$11.42**	**$1.14**	**$0.00**	**$12.56**		
118-401-011	HEDGLEN LYLE R & NANCY A 1770 INDIAN WELLS WAY CLAYTON, CA 94517	04/10/2022	11.42	1.14	0.00	12.56		
		Account Subtotal:	**$11.42**	**$1.14**	**$0.00**	**$12.56**		
118-401-036	HONG KYOUNG H TRE 415 CHUPCAN PL CLAYTON, CA 94517	04/10/2022	11.42	1.14	0.00	12.56		
		Account Subtotal:	**$11.42**	**$1.14**	**$0.00**	**$12.56**		
118-402-008	MEJIA JOSE M & MARIA VICTORIA 1749 INDIAN WELLS WAY CLAYTON, CA 94517	04/10/2022	11.42	1.14	0.00	12.56		
		Account Subtotal:	**$11.42**	**$1.14**	**$0.00**	**$12.56**		
118-410-012	CAST CHRISTOPHER & FRAUKE 3011 WINDMILL CANYON DR CLAYTON, CA 94517	04/10/2022	11.42	1.14	0.00	12.56	RL	
		Account Subtotal:	**$11.42**	**$1.14**	**$0.00**	**$12.56**		

(1) Fees: This amount excludes Delinquency Management fees that were or will be collected in a subsequent billing.

(2) Delinquency Management (DM): RL=Reminder Letter Sent; DL=Demand Letter Sent; SR=Tax Roll Removal Requested; SC=Tax Roll Removal Confirmed; FL=Foreclosure Letter Sent; OL=Other Letter Sent; FI=Judicial Foreclosure Initiated; CP=County Payment Plan; FH=Judicial Forecloseure on Hold/Special Case; FC=Foreclosure Complete; LIT=Litigation Guarantee; LGL=Legal Fees and Costs; O=Other Fees; SO=Tax Roll Removal County Fee; PP=Payment Plan.

(3) Miscellaneous Codes: DB=Direct Bill Sent; BK=Declared Bankruptcy; PM=Partial Payment made, remainder delinquent.

Copyright © 2013 by NBS

City of Clayton

Delinquency Detail Report

Late Charges Calculated Through: 05/27/2022

Account ID	Owner	Due Date	Amount	Penalties	Fees (1)	Total	Delinquency Mgmt (2)	Misc (3)
CFD 2006-1 - CFD 2006-1 Downtown Park Tax								
118-410-033	FULLER ROBERT M	12/10/2021	11.42	1.14	0.00	12.56		
	1329 SHELL LN CLAYTON, CA 94517	04/10/2022	11.42	1.14	0.00	12.56		
		Account Subtotal:	**$22.84**	**$2.28**	**$0.00**	**$25.12**		
118-410-057	XIARI MARIA KONTRAS	12/10/2021	11.42	1.14	0.00	12.56		
	1254 SHELL CIR CLAYTON, CA 94517	04/10/2022	11.42	1.14	0.00	12.56		
		Account Subtotal:	**$22.84**	**$2.28**	**$0.00**	**$25.12**		
118-410-071	CURCIO DANIEL P & JENNA M 2302 HARRIMAN LN REDONDO BEACH, CA 90278	04/10/2022	11.42	1.14	0.00	12.56		
		Account Subtotal:	**$11.42**	**$1.14**	**$0.00**	**$12.56**		
118-410-086	BATCHELDER RICHARD P TRE 983 OAK ST CLAYTON, CA 94517	04/10/2022	11.42	1.14	0.00	12.56		
		Account Subtotal:	**$11.42**	**$1.14**	**$0.00**	**$12.56**		
118-410-099	HAFSTAD CHRISTIN 1291 SHELL CIR CLAYTON, CA 94517	04/10/2022	11.42	1.14	0.00	12.56		
		Account Subtotal:	**$11.42**	**$1.14**	**$0.00**	**$12.56**		
118-410-104	BILLO WILLIAM F & YVONNE R TRE 1368 SHELL LN CLAYTON, CA 94517	04/10/2021	11.09	2.94	0.00	14.03	RL	
		Account Subtotal:	**$11.09**	**$2.94**	**$0.00**	**$14.03**		
118-422-002	STORMES GREGORY & CYNTHIA TRE 350 BLUE OAK LN CLAYTON, CA 94517	04/10/2022	11.42	1.14	0.00	12.56		
		Account Subtotal:	**$11.42**	**$1.14**	**$0.00**	**$12.56**		

(1) Fees: This amount excludes Delinquency Management fees that were or will be collected in a subsequent billing.

(2) Delinquency Management (DM): RL=Reminder Letter Sent; DL=Demand Letter Sent; SR=Tax Roll Removal Requested; SC=Tax Roll Removal Confirmed; FL=Foreclosure Letter Sent; OL=Other Letter Sent; FI=Judicial Foreclosure Initiated; CP=County Payment Plan; FH=Judicial Forecloseure on Hold/Special Case; FC=Foreclosure Complete; LIT=Litigation Guarantee; LGL=Legal Fees and Costs; O=Other Fees; SO=Tax Roll Removal County Fee; PP=Payment Plan.

(3) Miscellaneous Codes: DB=Direct Bill Sent; BK=Declared Bankruptcy; PM=Partial Payment made, remainder delinquent.

Copyright © 2013 by NBS

City of Clayton

Delinquency Detail Report

Late Charges Calculated Through: 05/27/2022

Account ID	Owner	Due Date	Amount	Penalties	Fees (1)	Total	Delinquency Mgmt (2)	Misc (3)
CFD 2006-1 - CFD 2006-1 Downtown Park Tax								
118-424-014	FASSIL ABEY TRE & TAKKELE HIYWOT 3042 MIWOK WAY CLAYTON, CA 94517	04/10/2022	11.42	1.14	0.00	12.56		
		Account Subtotal:	**$11.42**	**$1.14**	**$0.00**	**$12.56**		
118-432-020	ARING STEVEN T TRE	12/10/2021	11.42	1.14	0.00	12.56	RL	
	422 WAWONA LN CLAYTON, CA 94517	04/10/2022	11.42	1.14	0.00	12.56	RL	
		Account Subtotal:	**$22.84**	**$2.28**	**$0.00**	**$25.12**		
118-442-011	CAST CHRISTOPHER & FRAUKE 3011 WINDMILL CANYON DR CLAYTON, CA 94517	04/10/2022	11.42	1.14	0.00	12.56	RL	
		Account Subtotal:	**$11.42**	**$1.14**	**$0.00**	**$12.56**		
118-452-019	LANDINI JOSEPH R & KATHRYN M 215 FALCON PL CLAYTON, CA 94517	04/10/2022	11.42	1.14	0.00	12.56		
		Account Subtotal:	**$11.42**	**$1.14**	**$0.00**	**$12.56**		
118-452-020	PICKOLICK KELLY LANE TRE 216 FALCON PL CLAYTON, CA 94517	04/10/2022	11.42	1.14	0.00	12.56		
		Account Subtotal:	**$11.42**	**$1.14**	**$0.00**	**$12.56**		
118-460-069	MALTBIE JOAN C TRE 1725 INDIAN WELLS WAY CLAYTON, CA 94517	04/10/2022	11.42	1.14	0.00	12.56		
		Account Subtotal:	**$11.42**	**$1.14**	**$0.00**	**$12.56**		
118-460-076	SUDWEEKS JUDY & RIKER WILLIAM G 716 ANIZUMNE CT CLAYTON, CA 94517	04/10/2022	11.42	1.14	0.00	12.56		
		Account Subtotal:	**$11.42**	**$1.14**	**$0.00**	**$12.56**		

(1) Fees: This amount excludes Delinquency Management fees that were or will be collected in a subsequent billing.

(2) Delinquency Management (DM): RL=Reminder Letter Sent; DL=Demand Letter Sent; SR=Tax Roll Removal Requested; SC=Tax Roll Removal Confirmed; FL=Foreclosure Letter Sent; OL=Other Letter Sent; FI=Judicial Foreclosure Initiated; CP=County Payment Plan; FH=Judicial Forecloseure on Hold/Special Case; FC=Foreclosure Complete; LIT=Litigation Guarantee; LGL=Legal Fees and Costs; O=Other Fees; SO=Tax Roll Removal County Fee; PP=Payment Plan.

(3) Miscellaneous Codes: DB=Direct Bill Sent; BK=Declared Bankruptcy; PM=Partial Payment made, remainder delinquent.

Copyright © 2013 by NBS

City of Clayton

Delinquency Detail Report

Late Charges Calculated Through: 05/27/2022

Account ID	Owner	Due Date	Amount	Penalties	Fees (1)	Total	Delinquency Mgmt (2)	Misc (3)
CFD 2006-1 - CFD 2006-1 Downtown Park Tax								
118-460-096	EFTEKHARI PARVIZ & MARYAM 915 ARROWHEAD TER CLAYTON, CA 94517	04/10/2022	11.42	1.14	0.00	12.56		
		Account Subtotal:	**$11.42**	**$1.14**	**$0.00**	**$12.56**		
118-470-042	FREEMAN TERRILL W & LESIA TRE 1165 MOCCASIN CT CLAYTON, CA 94517	04/10/2022	11.42	1.14	0.00	12.56		
		Account Subtotal:	**$11.42**	**$1.14**	**$0.00**	**$12.56**		
118-470-064	KIM BENITA M 1003 FEATHER CIR CLAYTON, CA 94517	04/10/2022	11.42	1.14	0.00	12.56		
		Account Subtotal:	**$11.42**	**$1.14**	**$0.00**	**$12.56**		
118-470-118	AMARJARGAL RAGCHAA & BAATARCHULUU PUREV 1023 FEATHER CIR CLAYTON, CA 94517	04/10/2022	11.42	1.14	0.00	12.56		
		Account Subtotal:	**$11.42**	**$1.14**	**$0.00**	**$12.56**		
118-480-017	VUJNOVICH GEORGE TRE 111 FOREST HILL DR CLAYTON, CA 94517	04/10/2022	11.42	1.14	0.00	12.56		
		Account Subtotal:	**$11.42**	**$1.14**	**$0.00**	**$12.56**		
118-480-044	MILLER GLENN D & LISA K TRE 1005 PEBBLE BEACH DR CLAYTON, CA 94517	04/10/2022	11.42	1.14	0.00	12.56		
		Account Subtotal:	**$11.42**	**$1.14**	**$0.00**	**$12.56**		
118-490-007	AYALA RAYMUNDO 1032 PEBBLE BEACH DR CLAYTON, CA 94517	04/10/2022	11.42	1.14	0.00	12.56		
		Account Subtotal:	**$11.42**	**$1.14**	**$0.00**	**$12.56**		

(1) Fees: This amount excludes Delinquency Management fees that were or will be collected in a subsequent billing.

(2) Delinquency Management (DM): RL=Reminder Letter Sent; DL=Demand Letter Sent; SR=Tax Roll Removal Requested; SC=Tax Roll Removal Confirmed; FL=Foreclosure Letter Sent; OL=Other Letter Sent; FI=Judicial Foreclosure Initiated; CP=County Payment Plan; FH=Judicial Forecloseure on Hold/Special Case; FC=Foreclosure Complete; LIT=Litigation Guarantee; LGL=Legal Fees and Costs; O=Other Fees; SO=Tax Roll Removal County Fee; PP=Payment Plan.

(3) Miscellaneous Codes: DB=Direct Bill Sent; BK=Declared Bankruptcy; PM=Partial Payment made, remainder delinquent.

Copyright © 2013 by NBS

City of Clayton

Delinquency Detail Report

Late Charges Calculated Through: 05/27/2022

Account ID	Owner	Due Date	Amount	Penalties	Fees (1)	Total	Delinquency Mgmt (2)	Misc (3)
CFD 2006-1 - CFD 2006-1 Downtown Park Tax								
118-530-050	STODDARD ANNE MARIE TRE 1460 INDIANHEAD CIR CLAYTON, CA 94517	04/10/2022	11.42	1.14	0.00	12.56		
		Account Subtotal:	**$11.42**	**$1.14**	**$0.00**	**$12.56**		
118-540-021	MCCALL GARRETT 5003 RAVEN WAY CLAYTON, CA 94517	04/10/2022	11.42	1.14	0.00	12.56		
		Account Subtotal:	**$11.42**	**$1.14**	**$0.00**	**$12.56**		
118-540-056	SOBHANI NASIMALSADAT & HABIBI MAJID FATTAH 5018 RAVEN WAY CLAYTON, CA 94517	04/10/2022	11.42	1.14	0.00	12.56		
		Account Subtotal:	**$11.42**	**$1.14**	**$0.00**	**$12.56**		
118-540-064	POGUE JEFFREY E & TIFFANY TRE 5002 RAVEN WAY CLAYTON, CA 94517	04/10/2022	11.42	1.14	0.00	12.56		
		Account Subtotal:	**$11.42**	**$1.14**	**$0.00**	**$12.56**		
118-550-008	DAREZZO GREGORY T TRE 503 RAVEN PL CLAYTON, CA 94517	04/10/2022	11.42	1.14	0.00	12.56		
		Account Subtotal:	**$11.42**	**$1.14**	**$0.00**	**$12.56**		
118-550-036	KORN ARTHUR & IRENE P TRE	12/10/2021	11.42	1.14	0.00	12.56		
	402 HUMMINGBIRD PL CLAYTON, CA 94517	04/10/2022	11.42	1.14	0.00	12.56		
		Account Subtotal:	**$22.84**	**$2.28**	**$0.00**	**$25.12**		
118-560-006	LFB ENTERPRISES LLC 6123 MAIN ST CLAYTON, CA 94517	04/10/2022	308.33	30.83	0.00	339.16		
		Account Subtotal:	**$308.33**	**$30.83**	**$0.00**	**$339.16**		

(1) Fees: This amount excludes Delinquency Management fees that were or will be collected in a subsequent billing.

(2) Delinquency Management (DM): RL=Reminder Letter Sent; DL=Demand Letter Sent; SR=Tax Roll Removal Requested; SC=Tax Roll Removal Confirmed; FL=Foreclosure Letter Sent; OL=Other Letter Sent; FI=Judicial Foreclosure Initiated; CP=County Payment Plan; FH=Judicial Forecloseure on Hold/Special Case; FC=Foreclosure Complete; LIT=Litigation Guarantee; LGL=Legal Fees and Costs; O=Other Fees; SO=Tax Roll Removal County Fee; PP=Payment Plan.

(3) Miscellaneous Codes: DB=Direct Bill Sent; BK=Declared Bankruptcy; PM=Partial Payment made, remainder delinquent.

Copyright © 2013 by NBS

City of Clayton

Delinquency Detail Report

Late Charges Calculated Through: 05/27/2022

Account ID	Owner	Due Date	Amount	Penalties	Fees (1)	Total	Delinquency Mgmt (2)	Misc (3)
CFD 2006-1 - CFD 2006-1 Downtown Park Tax								
118-570-018	OLSON BRIAN & EDYTHE 81 WILDCAT WAY CLAYTON, CA 94517	04/10/2022	11.42	1.14	0.00	12.56		
		Account Subtotal:	**$11.42**	**$1.14**	**$0.00**	**$12.56**		
118-570-031	GALLAGHER DAVID & CORINNE TRE 5702 MARSH DR PACHECO, CA 94553	04/10/2022	11.42	1.14	0.00	12.56		
		Account Subtotal:	**$11.42**	**$1.14**	**$0.00**	**$12.56**		
118-570-035	HANKS ROBERT S & CATHY J 456 OBSIDIAN WAY CLAYTON, CA 94517	04/10/2022	11.42	1.14	0.00	12.56		
		Account Subtotal:	**$11.42**	**$1.14**	**$0.00**	**$12.56**		
118-600-018	SMITH DAVID G & ALYSE M 601 CONDOR PL CLAYTON, CA 94517	04/10/2022	11.42	1.14	0.00	12.56		
		Account Subtotal:	**$11.42**	**$1.14**	**$0.00**	**$12.56**		
118-620-008	SKOV BARBARA A TRE	12/10/2021	11.42	1.14	0.00	12.56		
	41780 BUTTERFIELD STAGE RD TEMECULA, CA 92592	04/10/2022	11.42	1.14	0.00	12.56		
		Account Subtotal:	**$22.84**	**$2.28**	**$0.00**	**$25.12**		
118-640-025	MCSHERRY ERIC M & REBECCA F 904 DEER PL CLAYTON, CA 94517	04/10/2022	11.42	1.14	0.00	12.56		
		Account Subtotal:	**$11.42**	**$1.14**	**$0.00**	**$12.56**		
118-640-033	HART LUCY K TRE 8007 KELOK WAY CLAYTON, CA 94517	04/10/2022	11.42	1.14	0.00	12.56		
		Account Subtotal:	**$11.42**	**$1.14**	**$0.00**	**$12.56**		

(1) Fees: This amount excludes Delinquency Management fees that were or will be collected in a subsequent billing.

(2) Delinquency Management (DM): RL=Reminder Letter Sent; DL=Demand Letter Sent; SR=Tax Roll Removal Requested; SC=Tax Roll Removal Confirmed; FL=Foreclosure Letter Sent; OL=Other Letter Sent; FI=Judicial Foreclosure Initiated; CP=County Payment Plan; FH=Judicial Foreclosure on Hold/Special Case; FC=Foreclosure Complete; LIT=Litigation Guarantee; LGL=Legal Fees and Costs; O=Other Fees; SO=Tax Roll Removal County Fee; PP=Payment Plan.

(3) Miscellaneous Codes: DB=Direct Bill Sent; BK=Declared Bankruptcy; PM=Partial Payment made, remainder delinquent.

Copyright © 2013 by NBS

City of Clayton

Delinquency Detail Report

Late Charges Calculated Through: 05/27/2022

Account ID	Owner	Due Date	Amount	Penalties	Fees (1)	Total	Delinquency Mgmt (2)	Misc (3)
CFD 2006-1 - CFD 2006-1 Downtown Park Tax								
118-640-044	REDMOND GREGORY S & PHYLLIS 5174 KELLER RIDGE DR CLAYTON, CA 94517	04/10/2022	11.42	1.14	0.00	12.56		
		Account Subtotal:	**$11.42**	**$1.14**	**$0.00**	**$12.56**		
118-650-005	DIANDA DORINE A TRE 701 ACORN DR CLAYTON, CA 94517	04/10/2022	11.42	1.14	0.00	12.56		
		Account Subtotal:	**$11.42**	**$1.14**	**$0.00**	**$12.56**		
118-650-012	HOUGHTON THOMAS JAMES HOI 807 GRAY FOX PL CLAYTON, CA 94517	04/10/2022	11.42	1.14	0.00	12.56		
		Account Subtotal:	**$11.42**	**$1.14**	**$0.00**	**$12.56**		
118-690-004	ROBLES PAUL 107 GOLD RUSH CT CLAYTON, CA 94517	04/10/2022	11.42	1.14	0.00	12.56		
		Account Subtotal:	**$11.42**	**$1.14**	**$0.00**	**$12.56**		
118-690-008	LOMBOY RON & POUNEH 305 COAL MINE CT CLAYTON, CA 94517	04/10/2022	11.42	1.14	0.00	12.56		
		Account Subtotal:	**$11.42**	**$1.14**	**$0.00**	**$12.56**		
119-021-073	KATSARIS MATTHEW S & SAIA CHELSI 6016 HIGH ST CLAYTON, CA 94517	04/10/2022	11.42	1.14	0.00	12.56		
		Account Subtotal:	**$11.42**	**$1.14**	**$0.00**	**$12.56**		

(1) Fees: This amount excludes Delinquency Management fees that were or will be collected in a subsequent billing.

(2) Delinquency Management (DM): RL=Reminder Letter Sent; DL=Demand Letter Sent; SR=Tax Roll Removal Requested; SC=Tax Roll Removal Confirmed; FL=Foreclosure Letter Sent; OL=Other Letter Sent; FI=Judicial Foreclosure Initiated; CP=County Payment Plan; FH=Judicial Forecloseure on Hold/Special Case; FC=Foreclosure Complete; LIT=Litigation Guarantee; LGL=Legal Fees and Costs; O=Other Fees; SO=Tax Roll Removal County Fee; PP=Payment Plan.

(3) Miscellaneous Codes: DB=Direct Bill Sent; BK=Declared Bankruptcy; PM=Partial Payment made, remainder delinquent.

Copyright © 2013 by NBS

City of Clayton

Delinquency Detail Report

Late Charges Calculated Through: 05/27/2022

Account ID	Owner	Due Date	Amount	Penalties	Fees (1)	Total	Delinquency Mgmt (2)	Misc (3)
CFD 2006-1 - CFD 2006-1 Downtown Park Tax								
119-022-001	MATHEWS JOHN W EST OF	04/10/2020	10.97	4.88	0.00	15.85	DL	
	C/O: VIOLET CHURCHILL	12/10/2020	11.09	2.94	0.00	14.03	DL	
	11507 SILVERGATE DR	04/10/2021	11.09	2.94	0.00	14.03	DL	
	DUBLIN, CA 94568	12/10/2021	11.42	1.14	0.00	12.56	DL	
		04/10/2022	11.42	1.14	0.00	12.56	DL	
		Account Subtotal:	**$55.99**	**$13.04**	**$0.00**	**$69.03**		
119-022-008	HUGHES ANTONIA M TRE	12/10/2021	11.42	1.14	0.00	12.56		
	641 WINTERGREEN LN WALNUT CREEK, CA 94598	04/10/2022	11.42	1.14	0.00	12.56		
		Account Subtotal:	**$22.84**	**$2.28**	**$0.00**	**$25.12**		
119-111-006	TALMADGE DANNIE P	04/10/2021	11.09	2.94	0.00	14.03		
	997 KENSTON DR CLAYTON, CA 94517	04/10/2022	11.42	1.14	0.00	12.56		
		Account Subtotal:	**$22.51**	**$4.08**	**$0.00**	**$26.59**		
119-121-016	HANSEN ALBERT G & SHIRLEY M 1041 TIFFIN DR CLAYTON, CA 94517	04/10/2022	11.42	1.14	0.00	12.56		
		Account Subtotal:	**$11.42**	**$1.14**	**$0.00**	**$12.56**		
119-151-005	SIEGEL FRED J & CAROL D TRE	12/10/2021	11.42	1.14	0.00	12.56		
	171 MOUNTAIRE PKWY CLAYTON, CA 94517	04/10/2022	11.42	1.14	0.00	12.56		
		Account Subtotal:	**$22.84**	**$2.28**	**$0.00**	**$25.12**		
119-152-005	THORSEN JAMES C & SUKANYA	12/10/2021	11.42	1.14	0.00	12.56		
	51 MT EMORY CT CLAYTON, CA 94517	04/10/2022	11.42	1.14	0.00	12.56		
		Account Subtotal:	**$22.84**	**$2.28**	**$0.00**	**$25.12**		

(1) Fees: This amount excludes Delinquency Management fees that were or will be collected in a subsequent billing.

(2) Delinquency Management (DM): RL=Reminder Letter Sent; DL=Demand Letter Sent; SR=Tax Roll Removal Requested; SC=Tax Roll Removal Confirmed; FL=Foreclosure Letter Sent; OL=Other Letter Sent; FI=Judicial Foreclosure Initiated; CP=County Payment Plan; FH=Judicial Forecloseure on Hold/Special Case; FC=Foreclosure Complete; LIT=Litigation Guarantee; LGL=Legal Fees and Costs; O=Other Fees; SO=Tax Roll Removal County Fee; PP=Payment Plan.

(3) Miscellaneous Codes: DB=Direct Bill Sent; BK=Declared Bankruptcy; PM=Partial Payment made, remainder delinquent.

Copyright © 2013 by NBS

City of Clayton

Delinquency Detail Report

Late Charges Calculated Through: 05/27/2022

Account ID	Owner	Due Date	Amount	Penalties	Fees (1)	Total	Delinquency Mgmt (2)	Misc (3)
CFD 2006-1 - CFD 2006-1 Downtown Park Tax								
119-172-005	DRUM MICHAEL J	12/10/2021	11.42	1.14	0.00	12.56		
	PO BOX 517 CLAYTON, CA 94517	04/10/2022	11.42	1.14	0.00	12.56		
		Account Subtotal:	**$22.84**	**$2.28**	**$0.00**	**$25.12**		
119-201-005	FLORES ROBERT A & MARIA E 21 MT SCOTT CT CLAYTON, CA 94517	04/10/2022	11.42	1.14	0.00	12.56		
		Account Subtotal:	**$11.42**	**$1.14**	**$0.00**	**$12.56**		
119-212-034	MARION JOSEPH A 50 MT OLYMPUS PL CLAYTON, CA 94517	04/10/2022	11.42	1.14	0.00	12.56		
		Account Subtotal:	**$11.42**	**$1.14**	**$0.00**	**$12.56**		
119-232-039	MORGAN NAOMI L TRE	04/10/2021	11.09	2.94	0.00	14.03	RL	
	PO BOX 951	12/10/2021	11.42	1.14	0.00	12.56	RL	
	CLAYTON, CA 94517	04/10/2022	11.42	1.14	0.00	12.56	RL	
		Account Subtotal:	**$33.93**	**$5.22**	**$0.00**	**$39.15**		
119-242-001	GRISLER JOSEPH & PATRICIA TRE 4989 NETTO DR CONCORD, CA 94521	04/10/2022	11.42	1.14	0.00	12.56		
		Account Subtotal:	**$11.42**	**$1.14**	**$0.00**	**$12.56**		
119-242-007	MORALES DENISE A TRE & BENEDETTO GUY	12/10/2021	11.42	1.14	0.00	12.56		
	96 DIANA WAY ANTIOCH, CA 94509	04/10/2022	11.42	1.14	0.00	12.56		
		Account Subtotal:	**$22.84**	**$2.28**	**$0.00**	**$25.12**		
119-242-027	FRENCH DOLORES M TRE 33 LONG CREEK CIR CLAYTON, CA 94517	04/10/2022	11.42	1.14	0.00	12.56		
		Account Subtotal:	**$11.42**	**$1.14**	**$0.00**	**$12.56**		

(1) Fees: This amount excludes Delinquency Management fees that were or will be collected in a subsequent billing.

(2) Delinquency Management (DM): RL=Reminder Letter Sent; DL=Demand Letter Sent; SR=Tax Roll Removal Requested; SC=Tax Roll Removal Confirmed; FL=Foreclosure Letter Sent; OL=Other Letter Sent; FI=Judicial Foreclosure Initiated; CP=County Payment Plan; FH=Judicial Forecloseure on Hold/Special Case; FC=Foreclosure Complete; LIT=Litigation Guarantee; LGL=Legal Fees and Costs; O=Other Fees; SO=Tax Roll Removal County Fee; PP=Payment Plan.

(3) Miscellaneous Codes: DB=Direct Bill Sent; BK=Declared Bankruptcy; PM=Partial Payment made, remainder delinquent.

Copyright © 2013 by NBS

City of Clayton

Delinquency Detail Report

Late Charges Calculated Through: 05/27/2022

Account ID	Owner	Due Date	Amount	Penalties	Fees (1)	Total	Delinquency Mgmt (2)	Misc (3)
CFD 2006-1 - CFD 2006-1 Downtown Park Tax								
119-242-030	MARLEAU LAWERENCE & PATRCIA & HAGEY LIANN 41 LONG CREEK CIR CLAYTON, CA 94517	04/10/2022	11.42	1.14	0.00	12.56		
		Account Subtotal:	**$11.42**	**$1.14**	**$0.00**	**$12.56**		
119-274-001	MORGAN TIMOTHY J 85 REGENCY DR CLAYTON, CA 94517	04/10/2022	11.42	1.14	0.00	12.56		
		Account Subtotal:	**$11.42**	**$1.14**	**$0.00**	**$12.56**		
119-301-007	VADEGHANI MOHAMMED & MAHVASH 542 MT DELL DR CLAYTON, CA 94517	04/10/2022	11.42	1.14	0.00	12.56		
		Account Subtotal:	**$11.42**	**$1.14**	**$0.00**	**$12.56**		
119-311-018	WATKINS ARTHUR & CHERYL 108 MT ETNA DR CLAYTON, CA 94517	04/10/2022	11.42	1.14	0.00	12.56		
		Account Subtotal:	**$11.42**	**$1.14**	**$0.00**	**$12.56**		
119-321-007	SANTOS ANTONIO F & MEGAN 44 PETAR CT CLAYTON, CA 94517	04/10/2022	11.42	1.14	0.00	12.56		
		Account Subtotal:	**$11.42**	**$1.14**	**$0.00**	**$12.56**		
119-322-013	SCROGGS JOHN S III TRE 21 MIRANGO CT CLAYTON, CA 94517	04/10/2022	11.42	1.14	0.00	12.56		
		Account Subtotal:	**$11.42**	**$1.14**	**$0.00**	**$12.56**		
119-322-015	PINEDA RICHARD H TRE 11 MAGNOLIA CT WALNUT CREEK, CA 94595	04/10/2022	11.42	1.14	0.00	12.56		
		Account Subtotal:	**$11.42**	**$1.14**	**$0.00**	**$12.56**		

(1) Fees: This amount excludes Delinquency Management fees that were or will be collected in a subsequent billing.

(2) Delinquency Management (DM): RL=Reminder Letter Sent; DL=Demand Letter Sent; SR=Tax Roll Removal Requested; SC=Tax Roll Removal Confirmed; FL=Foreclosure Letter Sent; OL=Other Letter Sent; FI=Judicial Foreclosure Initiated; CP=County Payment Plan; FH=Judicial Forecloseure on Hold/Special Case; FC=Foreclosure Complete; LIT=Litigation Guarantee; LGL=Legal Fees and Costs; O=Other Fees; SO=Tax Roll Removal County Fee; PP=Payment Plan.

(3) Miscellaneous Codes: DB=Direct Bill Sent; BK=Declared Bankruptcy; PM=Partial Payment made, remainder delinquent.

Copyright © 2013 by NBS

City of Clayton

Delinquency Detail Report

Late Charges Calculated Through: 05/27/2022

Account ID	Owner	Due Date	Amount	Penalties	Fees (1)	Total	Delinquency Mgmt (2)	Misc (3)
CFD 2006-1 - CFD 2006-1 Downtown Park Tax								
119-331-007	GONZALEZ LUIS & ROSARIO 1 LONDON CT CLAYTON, CA 94517	04/10/2022	11.42	1.14	0.00	12.56		
		Account Subtotal:	**$11.42**	**$1.14**	**$0.00**	**$12.56**		
119-331-019	FILIBERT REGIS J & EMILY 3916 ELKWOOD CT CONCORD, CA 94519	04/10/2022	11.42	1.14	0.00	12.56		
		Account Subtotal:	**$11.42**	**$1.14**	**$0.00**	**$12.56**		
119-412-010	LAIGN PAUL E JR & ANDREA L 206 MT WILSON PL CLAYTON, CA 94517	04/10/2022	11.42	1.14	0.00	12.56		
		Account Subtotal:	**$11.42**	**$1.14**	**$0.00**	**$12.56**		
119-421-007	DWUMFUOH KOJO & ESI S 236 MOUNTAIRE PKWY CLAYTON, CA 94517	04/10/2022	11.42	1.14	0.00	12.56		
		Account Subtotal:	**$11.42**	**$1.14**	**$0.00**	**$12.56**		
119-432-010	MCCORMICK DENNIS & CAROL TRE 289 MOUNTAIRE PKWY CLAYTON, CA 94517	04/10/2022	11.42	1.14	0.00	12.56		
		Account Subtotal:	**$11.42**	**$1.14**	**$0.00**	**$12.56**		
119-463-010	LOONEY DAVID C & MONIQUE M 907 BERENDSEN CT CLAYTON, CA 94517	04/10/2022	11.42	1.14	0.00	12.56		
		Account Subtotal:	**$11.42**	**$1.14**	**$0.00**	**$12.56**		
119-472-019	ARUNDELL MARGARET E TRE 121 SAMUEL CT CLAYTON, CA 94517	04/10/2022	11.42	1.14	0.00	12.56		
		Account Subtotal:	**$11.42**	**$1.14**	**$0.00**	**$12.56**		

(1) Fees: This amount excludes Delinquency Management fees that were or will be collected in a subsequent billing.

(2) Delinquency Management (DM): RL=Reminder Letter Sent; DL=Demand Letter Sent; SR=Tax Roll Removal Requested; SC=Tax Roll Removal Confirmed; FL=Foreclosure Letter Sent; OL=Other Letter Sent; FI=Judicial Foreclosure Initiated; CP=County Payment Plan; FH=Judicial Forecloseure on Hold/Special Case; FC=Foreclosure Complete; LIT=Litigation Guarantee; LGL=Legal Fees and Costs; O=Other Fees; SO=Tax Roll Removal County Fee; PP=Payment Plan.

(3) Miscellaneous Codes: DB=Direct Bill Sent; BK=Declared Bankruptcy; PM=Partial Payment made, remainder delinquent.

Copyright © 2013 by NBS

City of Clayton

Delinquency Detail Report

Late Charges Calculated Through: 05/27/2022

Account ID	Owner	Due Date	Amount	Penalties	Fees (1)	Total	Delinquency Mgmt (2)	Misc (3)
CFD 2006-1 - CFD 2006-1 Downtown Park Tax								
119-490-043	MAGANA JOHANN R & PHYLLIS TRE 642 MT OLIVET CT CLAYTON, CA 94517	04/10/2022	11.42	1.14	0.00	12.56		
		Account Subtotal:	**$11.42**	**$1.14**	**$0.00**	**$12.56**		
119-510-016	EWING-RICE AMANDA E TRE & EWING RONNIE LEE JR 305 MOUNTAIRE PKWY CLAYTON, CA 94517	04/10/2022	11.42	1.14	0.00	12.56		
		Account Subtotal:	**$11.42**	**$1.14**	**$0.00**	**$12.56**		
119-530-006	CASTANEDA JUAN F TRE 826 SAVIGNON CT CLAYTON, CA 94517	04/10/2022	11.42	1.14	0.00	12.56		
		Account Subtotal:	**$11.42**	**$1.14**	**$0.00**	**$12.56**		
119-530-020	WELTY RANDALL E & ANN L TRE 1146 EASLEY DR CLAYTON, CA 94517	04/10/2022	11.42	1.14	0.00	12.56		
		Account Subtotal:	**$11.42**	**$1.14**	**$0.00**	**$12.56**		
119-542-010	LOWMAN JOSEPH & ROSEMARY TRE 507 HAMBURG CIR CLAYTON, CA 94517	04/10/2022	11.42	1.14	0.00	12.56		
		Account Subtotal:	**$11.42**	**$1.14**	**$0.00**	**$12.56**		
119-553-013	DOLAN PATRICIA R TRE	12/10/2021	11.42	1.14	0.00	12.56		
	414 ZINFANDEL CIR CLAYTON, CA 94517	04/10/2022	11.42	1.14	0.00	12.56		
		Account Subtotal:	**$22.84**	**$2.28**	**$0.00**	**$25.12**		
119-555-003	GOMEZ ELMER E & JOANN TRE 415 ZINFANDEL CIR CLAYTON, CA 94517	04/10/2022	11.42	1.14	0.00	12.56		
		Account Subtotal:	**$11.42**	**$1.14**	**$0.00**	**$12.56**		

(1) Fees: This amount excludes Delinquency Management fees that were or will be collected in a subsequent billing.

(2) Delinquency Management (DM): RL=Reminder Letter Sent; DL=Demand Letter Sent; SR=Tax Roll Removal Requested; SC=Tax Roll Removal Confirmed; FL=Foreclosure Letter Sent; OL=Other Letter Sent; FI=Judicial Foreclosure Initiated; CP=County Payment Plan; FH=Judicial Forecloseure on Hold/Special Case; FC=Foreclosure Complete; LIT=Litigation Guarantee; LGL=Legal Fees and Costs; O=Other Fees; SO=Tax Roll Removal County Fee; PP=Payment Plan.

(3) Miscellaneous Codes: DB=Direct Bill Sent; BK=Declared Bankruptcy; PM=Partial Payment made, remainder delinquent.

Copyright © 2013 by NBS

City of Clayton

Delinquency Detail Report

Late Charges Calculated Through: 05/27/2022

Account ID	Owner	Due Date	Amount	Penalties	Fees (1)	Total	Delinquency Mgmt (2)	Misc (3)
CFD 2006-1 - CFD 2006-1 Downtown Park Tax								
119-555-007	SAYLOR JERRY B & LORNA I 440 ZINFANDEL CIR CLAYTON, CA 94517	04/10/2022	11.42	1.14	0.00	12.56		
		Account Subtotal:	**$11.42**	**$1.14**	**$0.00**	**$12.56**		
119-573-014	SANCHEZ JOSEPH S & JUDY RENE PO BOX 1100 CLAYTON, CA 94517	04/10/2022	11.42	1.14	0.00	12.56		
		Account Subtotal:	**$11.42**	**$1.14**	**$0.00**	**$12.56**		
119-592-009	LEAL ERIC D & KENDRA L TRE 420 GRENACHE CIR CLAYTON, CA 94517	04/10/2022	11.42	1.14	0.00	12.56		
		Account Subtotal:	**$11.42**	**$1.14**	**$0.00**	**$12.56**		
119-600-050	MAYTUM COLIN & MONIKA	12/10/2021	11.42	1.14	0.00	12.56		
	110 LA ENCINAL CT CLAYTON, CA 94517	04/10/2022	11.42	1.14	0.00	12.56		
		Account Subtotal:	**$22.84**	**$2.28**	**$0.00**	**$25.12**		
119-620-016	TAYLOR TOD G & HANAKO I 230 STRANAHAN CIR CLAYTON, CA 94517	04/10/2022	11.42	1.14	0.00	12.56		
		Account Subtotal:	**$11.42**	**$1.14**	**$0.00**	**$12.56**		
119-620-054	LINDQUIST LAURA A TRE 221 STRANAHAN CIR CLAYTON, CA 94517	04/10/2022	11.42	1.14	0.00	12.56		
		Account Subtotal:	**$11.42**	**$1.14**	**$0.00**	**$12.56**		
120-013-001	DEMARTINI JOSEPH	12/10/2021	11.42	1.14	0.00	12.56		
	5826 FOUR OAKS LN CLAYTON, CA 94517	04/10/2022	11.42	1.14	0.00	12.56		
		Account Subtotal:	**$22.84**	**$2.28**	**$0.00**	**$25.12**		

(1) Fees: This amount excludes Delinquency Management fees that were or will be collected in a subsequent billing.

(2) Delinquency Management (DM): RL=Reminder Letter Sent; DL=Demand Letter Sent; SR=Tax Roll Removal Requested; SC=Tax Roll Removal Confirmed; FL=Foreclosure Letter Sent; OL=Other Letter Sent; FI=Judicial Foreclosure Initiated; CP=County Payment Plan; FH=Judicial Forecloseure on Hold/Special Case; FC=Foreclosure Complete; LIT=Litigation Guarantee; LGL=Legal Fees and Costs; O=Other Fees; SO=Tax Roll Removal County Fee; PP=Payment Plan.

(3) Miscellaneous Codes: DB=Direct Bill Sent; BK=Declared Bankruptcy; PM=Partial Payment made, remainder delinquent.

Copyright © 2013 by NBS

City of Clayton

Delinquency Detail Report

Late Charges Calculated Through: 05/27/2022

Account ID	Owner	Due Date	Amount	Penalties	Fees (1)	Total	Delinquency Mgmt (2)	Misc (3)
CFD 2006-1 - CFD 2006-1 Downtown Park Tax								
120-013-002	HARE DAVID M TRE	12/10/2012	9.07	15.46	0.00	24.53	RL,DL	
	5832 FOUR OAKS LN	04/10/2013	9.07	15.46	0.00	24.53	RL,DL	
	CLAYTON, CA 94517	12/10/2013	9.28	14.15	0.00	23.43	RL,DL	
		04/10/2014	9.28	14.15	0.00	23.43	RL,DL	
		12/10/2014	9.54	12.83	0.00	22.37	RL,DL	
		04/10/2015	9.54	12.83	0.00	22.37	DL	
		12/10/2015	9.77	11.38	0.00	21.15	DL	
		04/10/2016	9.77	11.38	0.00	21.15	DL	
		12/10/2016	10.04	9.89	0.00	19.93	DL	
		04/10/2017	10.04	9.89	0.00	19.93	DL	
		04/10/2018	10.34	8.32	0.00	18.66	DL	
		04/10/2022	11.42	1.14	0.00	12.56	DL	
		Account Subtotal:	**$117.16**	**$136.88**	**$0.00**	**$254.04**		
120-025-004	FRANK JENNIFER TRE	12/10/2019	10.97	4.88	0.00	15.85	RL,DL	
	2329 SILVER CREEK CIR	04/10/2020	10.97	4.88	0.00	15.85	RL,DL	
	ANTIOCH, CA 94509	04/10/2022	11.42	1.14	0.00	12.56	DL	
		Account Subtotal:	**$33.36**	**$10.90**	**$0.00**	**$44.26**		
120-032-002	HAMPTON DAVID & SIOBHAN TRE 8 NOTTINGHAM CIR CLAYTON, CA 94517	04/10/2022	11.42	1.14	0.00	12.56		
		Account Subtotal:	**$11.42**	**$1.14**	**$0.00**	**$12.56**		
120-032-003	ALDEN ERIK PAUL & ALEXIS AYRE 14 NOTTINGHAM CIR CLAYTON, CA 94517	04/10/2022	11.42	1.14	0.00	12.56		
		Account Subtotal:	**$11.42**	**$1.14**	**$0.00**	**$12.56**		
120-051-011	RILEY ROBERT D TRE 5720 CLAYTON RD CLAYTON, CA 94517	04/10/2022	11.42	1.14	0.00	12.56		
		Account Subtotal:	**$11.42**	**$1.14**	**$0.00**	**$12.56**		

(1) Fees: This amount excludes Delinquency Management fees that were or will be collected in a subsequent billing.

(2) Delinquency Management (DM): RL=Reminder Letter Sent; DL=Demand Letter Sent; SR=Tax Roll Removal Requested; SC=Tax Roll Removal Confirmed; FL=Foreclosure Letter Sent; OL=Other Letter Sent; FI=Judicial Foreclosure Initiated; CP=County Payment Plan; FH=Judicial Forecloseure on Hold/Special Case; FC=Foreclosure Complete; LIT=Litigation Guarantee; LGL=Legal Fees and Costs; O=Other Fees; SO=Tax Roll Removal County Fee; PP=Payment Plan.

(3) Miscellaneous Codes: DB=Direct Bill Sent; BK=Declared Bankruptcy; PM=Partial Payment made, remainder delinquent.

Copyright © 2013 by NBS

City of Clayton

Delinquency Detail Report

Late Charges Calculated Through: 05/27/2022

Account ID	Owner	Due Date	Amount	Penalties	Fees (1)	Total	Delinquency Mgmt (2)	Misc (3)
CFD 2006-1 - CFD 2006-1 Downtown Park Tax								
120-104-001	VARGAS MARY A TRE EST OF	12/10/2019	10.97	4.88	0.00	15.85	RL,DL	
	C/O: JOSEPH C VARGAS JR	04/10/2020	10.97	4.88	0.00	15.85	RL,DL	
	4695 CHABOT DR	12/10/2020	11.09	2.94	0.00	14.03	RL,DL	
	PLEASANTON, CA 94588	04/10/2021	11.09	2.94	0.00	14.03	DL	
		12/10/2021	11.42	1.14	0.00	12.56	DL	
		04/10/2022	11.42	1.14	0.00	12.56	DL	
		Account Subtotal:	**$66.96**	**$17.92**	**$0.00**	**$84.88**		
120-115-002	PENSCO TRUST COMPANY LLC	12/10/2021	11.42	1.14	0.00	12.56		
	PO BOX 173859	04/10/2022	11.42	1.14	0.00	12.56		
	DENVER, CO 80217							
		Account Subtotal:	**$22.84**	**$2.28**	**$0.00**	**$25.12**		
120-115-017	THOMPSON JAMES W	04/10/2022	11.42	1.14	0.00	12.56		
	1345 YOSEMITE CIR							
	CLAYTON, CA 94517							
		Account Subtotal:	**$11.42**	**$1.14**	**$0.00**	**$12.56**		
121-082-017	MCCOY ANDREW M & MOLLY K	04/10/2022	11.42	1.14	0.00	12.56		
	24 RHINE CT							
	CLAYTON, CA 94517							
		Account Subtotal:	**$11.42**	**$1.14**	**$0.00**	**$12.56**		
121-090-021	THOMAS TERRI L TRE	12/10/2020	11.09	2.94	0.00	14.03	RL,DL	
	4 HERRIMAN CT	04/10/2021	11.09	2.94	0.00	14.03	RL,DL	
	CLAYTON, CA 94517	04/10/2022	11.42	1.14	0.00	12.56	DL	
		Account Subtotal:	**$33.60**	**$7.02**	**$0.00**	**$40.62**		
District Totals:	**105 Accounts**		**$3,808.82**	**$541.21**	**$0.00**	**$4,350.03**		
Report Totals:	**105 Accounts**		**$3,808.82**	**$541.21**	**$0.00**	**$4,350.03**		

(1) Fees: This amount excludes Delinquency Management fees that were or will be collected in a subsequent billing.

(2) Delinquency Management (DM): RL=Reminder Letter Sent; DL=Demand Letter Sent; SR=Tax Roll Removal Requested; SC=Tax Roll Removal Confirmed; FL=Foreclosure Letter Sent; OL=Other Letter Sent; FI=Judicial Foreclosure Initiated; CP=County Payment Plan; FH=Judicial Foreclosure on Hold/Special Case; FC=Foreclosure Complete; LIT=Litigation Guarantee; LGL=Legal Fees and Costs; O=Other Fees; SO=Tax Roll Removal County Fee; PP=Payment Plan.

(3) Miscellaneous Codes: DB=Direct Bill Sent; BK=Declared Bankruptcy; PM=Partial Payment made, remainder delinquent.

Copyright © 2013 by NBS

7. 2022/23 SPECIAL TAX ROLL

The following pages show the 2022/23 Special Tax Roll for the District.

City of Clayton
Community Facilities District No. 2006-1
Downtown Park Operation and Maintenance Tax
Fiscal Year 2022/23 Special Tax Roll

APN	Situs Address	Class	Maximum Special Tax	Non-Residential Levy	Residential Levy
118-031-030	KIRKER PASS RD	Commercial	$278.47	$278.46	$0.00
118-031-037	1508-1520 KIRKER PASS RD	Commercial	974.65	974.64	0.00
118-031-038	5421 CLAYTON RD	Commercial	417.71	417.70	0.00
118-031-049	5433-5437 CLAYTON RD	Commercial	2,784.73	2,784.72	0.00
118-031-051	5441-5443 CLAYTON RD	Commercial	556.94	556.94	0.00
118-031-052	5439 CLAYTON RD	Commercial	556.94	556.94	0.00
118-031-054	1578 KIRKER PASS RD	Commercial	2,088.55	2,088.54	0.00
118-031-056	5431 CLAYTON RD	Commercial	2,645.50	2,645.50	0.00
118-031-057	1536 KIRKER PASS RD	Commercial	417.71	417.70	0.00
118-101-025	5555 CLAYTON RD	Commercial	1,392.36	1,392.36	0.00
118-370-072	NO SITUS AVAILABLE	Commercial	139.23	139.22	0.00
118-423-017	MIWOK WAY	Commercial	139.23	139.22	0.00
118-510-014	BRANDYWINE PL	Commercial	835.42	835.42	0.00
118-550-040	KELLER RIDGE DR	Commercial	278.47	278.46	0.00
118-550-041	NO SITUS AVAILABLE	Commercial	139.23	139.22	0.00
118-560-018	6500 CENTER ST	Commercial	696.18	696.18	0.00
118-650-032	9010 ELK DR	Commercial	139.23	139.22	0.00
118-650-033	NO SITUS AVAILABLE	Commercial	278.47	278.46	0.00
118-650-034	NO SITUS AVAILABLE	Commercial	278.47	278.46	0.00
119-070-007	NO SITUS AVAILABLE	Commercial	974.65	974.64	0.00
119-400-003	6780 MARSH CREEK RD	Commercial	696.18	696.18	0.00
119-400-005	6760 MARSH CREEK RD	Commercial	556.94	556.94	0.00
118-560-006	6123 MAIN ST	Downtown Core	635.17	635.16	0.00
118-560-010	6005 MAIN ST	Downtown Core	2,223.11	2,223.10	0.00
118-560-011	CLAYTON RD	Downtown Core	1,270.35	1,270.34	0.00
118-560-021	6490 CLAYTON RD	Downtown Core	1,270.35	1,270.34	0.00
119-011-002	MAIN ST	Downtown Core	317.58	317.58	0.00
119-011-003	6055 MAIN ST	Downtown Core	952.76	952.76	0.00
119-012-001	6115 MAIN ST	Downtown Core	317.58	317.58	0.00
119-013-002	6026 MAIN ST	Downtown Core	317.58	317.58	0.00
119-013-003	6024-6026 MAIN ST	Downtown Core	317.58	317.58	0.00
119-013-004	6062 MAIN ST	Downtown Core	317.58	317.58	0.00
119-013-007	6000 MAIN ST	Downtown Core	317.58	317.58	0.00
119-013-008	1025 DIABLO ST	Downtown Core	317.58	317.58	0.00
119-013-009	1026 OAK ST	Downtown Core	317.58	317.58	0.00
119-014-004	6054 MAIN ST	Downtown Core	317.58	317.58	0.00
119-014-006	1028 DIABLO ST	Downtown Core	317.58	317.58	0.00
119-014-007	6078 MAIN ST	Downtown Core	635.17	635.16	0.00
119-014-008	6096 MAIN ST	Downtown Core	635.17	635.16	0.00
119-015-004	6104 MAIN ST	Downtown Core	317.58	317.58	0.00
119-015-007	MAIN ST	Downtown Core	1,587.93	1,587.92	0.00
119-016-008	CENTER ST	Downtown Core	317.58	317.58	0.00
119-017-003	CENTER ST	Downtown Core	635.17	635.16	0.00
119-017-004	6070 CENTER ST	Downtown Core	952.76	952.76	0.00
119-018-005	6110-6150 CENTER ST	Downtown Core	1,587.93	1,587.92	0.00
119-018-006	6160 CENTER ST	Downtown Core	635.17	635.16	0.00
119-021-063	6170 HIGH ST	Downtown Core	1,587.93	1,587.92	0.00

City of Clayton
Community Facilities District No. 2006-1
Downtown Park Operation and Maintenance Tax
Fiscal Year 2022/23 Special Tax Roll

APN	Situs Address	Class	Maximum Special Tax	Non-Residential Levy	Residential Levy
119-021-065	6191 HIGH ST	Downtown Core	952.76	952.76	0.00
119-050-009	1007 OAK ST	Downtown Core	317.58	317.58	0.00
119-050-034	1005 OAK ST	Downtown Core	635.17	635.16	0.00
119-620-059	MARSH CREEK RD	Downtown Core	317.58	317.58	0.00
119-620-060	MARSH CREEK RD	Downtown Core	2,540.70	2,540.70	0.00
119-620-061	6201 CENTER ST	Downtown Core	1,270.35	1,270.34	0.00
118-020-030	CLAYTON RD	Exempt	0.00	0.00	0.00
118-101-001	CLAYTON RD	Exempt	0.00	0.00	0.00
118-110-005	MORNINGSIDE DR	Exempt	0.00	0.00	0.00
118-164-064	TARA DR	Exempt	0.00	0.00	0.00
118-164-067	TARA CT	Exempt	0.00	0.00	0.00
118-164-068	OHARA CT	Exempt	0.00	0.00	0.00
118-164-069	HAVILAND PL	Exempt	0.00	0.00	0.00
118-164-070	OHARA CT	Exempt	0.00	0.00	0.00
118-164-071	OHARA CT	Exempt	0.00	0.00	0.00
118-164-072	SOUTHBROOK DR	Exempt	0.00	0.00	0.00
118-164-074	OHARA CT	Exempt	0.00	0.00	0.00
118-164-077	HAVILAND PL	Exempt	0.00	0.00	0.00
118-164-078	TARA DR	Exempt	0.00	0.00	0.00
118-164-079	TARA DR	Exempt	0.00	0.00	0.00
118-164-084	NO SITUS AVAILABLE	Exempt	0.00	0.00	0.00
118-164-087	OHARA CT	Exempt	0.00	0.00	0.00
118-164-088	OHARA CT	Exempt	0.00	0.00	0.00
118-164-089	OHARA CT	Exempt	0.00	0.00	0.00
118-164-090	OHARA CT	Exempt	0.00	0.00	0.00
118-212-011	NO SITUS AVAILABLE	Exempt	0.00	0.00	0.00
118-230-002	DIABLO CREEK PL	Exempt	0.00	0.00	0.00
118-310-027	N LYDIA LN	Exempt	0.00	0.00	0.00
118-310-028	N LYDIA LN	Exempt	0.00	0.00	0.00
118-310-029	ALEXANDER PL	Exempt	0.00	0.00	0.00
118-370-001	NO SITUS AVAILABLE	Exempt	0.00	0.00	0.00
118-370-006	6015-6125 CLAYTON RD	Exempt	0.00	0.00	0.00
118-370-041	6015-6125 CLAYTON RD	Exempt	0.00	0.00	0.00
118-370-048	INDIANHEAD WAY	Exempt	0.00	0.00	0.00
118-370-056	NO SITUS AVAILABLE	Exempt	0.00	0.00	0.00
118-370-070	NO SITUS AVAILABLE	Exempt	0.00	0.00	0.00
118-370-076	NO SITUS AVAILABLE	Exempt	0.00	0.00	0.00
118-370-077	FOREST HILL DR	Exempt	0.00	0.00	0.00
118-370-080	NO SITUS AVAILABLE	Exempt	0.00	0.00	0.00
118-370-083	OAKHURST DR	Exempt	0.00	0.00	0.00
118-370-084	NO SITUS AVAILABLE	Exempt	0.00	0.00	0.00
118-370-085	NO SITUS AVAILABLE	Exempt	0.00	0.00	0.00
118-370-087	OAKHURST DR	Exempt	0.00	0.00	0.00
118-370-088	NO SITUS AVAILABLE	Exempt	0.00	0.00	0.00
118-370-089	NO SITUS AVAILABLE	Exempt	0.00	0.00	0.00
118-370-090	KELLER RIDGE DR	Exempt	0.00	0.00	0.00
118-370-103	KELLER RIDGE DR	Exempt	0.00	0.00	0.00

City of Clayton
Community Facilities District No. 2006-1
Downtown Park Operation and Maintenance Tax
Fiscal Year 2022/23 Special Tax Roll

APN	Situs Address	Class	Maximum Special Tax	Non-Residential Levy	Residential Levy
118-370-104	EAGLE PEAK AVE	Exempt	0.00	0.00	0.00
118-370-114	NO SITUS AVAILABLE	Exempt	0.00	0.00	0.00
118-370-115	NO SITUS AVAILABLE	Exempt	0.00	0.00	0.00
118-370-118	PEACOCK CREEK DR	Exempt	0.00	0.00	0.00
118-370-119	KELLER RIDGE DR	Exempt	0.00	0.00	0.00
118-370-120	KELLER RIDGE DR	Exempt	0.00	0.00	0.00
118-370-121	NO SITUS AVAILABLE	Exempt	0.00	0.00	0.00
118-401-043	TULE CT	Exempt	0.00	0.00	0.00
118-401-044	CHUPCAN PL	Exempt	0.00	0.00	0.00
118-402-069	SACLAN TERRACE PL	Exempt	0.00	0.00	0.00
118-402-070	ROUND HOUSE PL	Exempt	0.00	0.00	0.00
118-402-071	JALALON PL	Exempt	0.00	0.00	0.00
118-402-073	NO SITUS AVAILABLE	Exempt	0.00	0.00	0.00
118-402-074	NO SITUS AVAILABLE	Exempt	0.00	0.00	0.00
118-402-075	SACLAN TERRACE PL	Exempt	0.00	0.00	0.00
118-402-076	SACLAN TERRACE PL	Exempt	0.00	0.00	0.00
118-402-077	SACLAN TERRACE PL	Exempt	0.00	0.00	0.00
118-402-079	SACLAN TERRACE PL	Exempt	0.00	0.00	0.00
118-410-119	NO SITUS AVAILABLE	Exempt	0.00	0.00	0.00
118-460-119	NO SITUS AVAILABLE	Exempt	0.00	0.00	0.00
118-460-120	NO SITUS AVAILABLE	Exempt	0.00	0.00	0.00
118-470-058	INDIANHEAD WAY	Exempt	0.00	0.00	0.00
118-470-060	NO SITUS AVAILABLE	Exempt	0.00	0.00	0.00
118-470-061	NO SITUS AVAILABLE	Exempt	0.00	0.00	0.00
118-470-116	1006 FEATHER CIR	Exempt	0.00	0.00	0.00
118-470-117	FEATHER CIR	Exempt	0.00	0.00	0.00
118-490-026	NO SITUS AVAILABLE	Exempt	0.00	0.00	0.00
118-520-001	MARSH CREEK RD	Exempt	0.00	0.00	0.00
118-520-002	MARSH CREEK RD	Exempt	0.00	0.00	0.00
118-520-003	MARSH CREEK RD	Exempt	0.00	0.00	0.00
118-520-004	MARSH CREEK RD	Exempt	0.00	0.00	0.00
118-520-006	MARSH CREEK RD	Exempt	0.00	0.00	0.00
118-520-008	MARSH CREEK RD	Exempt	0.00	0.00	0.00
118-520-009	MARSH CREEK RD	Exempt	0.00	0.00	0.00
118-520-013	300 DIABLO VIEW LN	Exempt	0.00	0.00	0.00
118-520-014	MARSH CREEK RD	Exempt	0.00	0.00	0.00
118-530-053	NO SITUS AVAILABLE	Exempt	0.00	0.00	0.00
118-530-054	NO SITUS AVAILABLE	Exempt	0.00	0.00	0.00
118-530-057	NO SITUS AVAILABLE	Exempt	0.00	0.00	0.00
118-540-066	NO SITUS AVAILABLE	Exempt	0.00	0.00	0.00
118-550-039	NO SITUS AVAILABLE	Exempt	0.00	0.00	0.00
118-560-009	CLAYTON RD	Exempt	0.00	0.00	0.00
118-580-036	NO SITUS AVAILABLE	Exempt	0.00	0.00	0.00
118-590-003	NO SITUS AVAILABLE	Exempt	0.00	0.00	0.00
118-590-008	NO SITUS AVAILABLE	Exempt	0.00	0.00	0.00
118-590-013	NO SITUS AVAILABLE	Exempt	0.00	0.00	0.00
118-590-014	NO SITUS AVAILABLE	Exempt	0.00	0.00	0.00

City of Clayton
Community Facilities District No. 2006-1
Downtown Park Operation and Maintenance Tax
Fiscal Year 2022/23 Special Tax Roll

APN	Situs Address	Class	Maximum Special Tax	Non-Residential Levy	Residential Levy
118-590-019	NO SITUS AVAILABLE	Exempt	0.00	0.00	0.00
118-590-020	NO SITUS AVAILABLE	Exempt	0.00	0.00	0.00
118-590-021	NO SITUS AVAILABLE	Exempt	0.00	0.00	0.00
118-590-026	NO SITUS AVAILABLE	Exempt	0.00	0.00	0.00
118-590-031	KELLER RIDGE DR	Exempt	0.00	0.00	0.00
118-600-005	NO SITUS AVAILABLE	Exempt	0.00	0.00	0.00
118-600-010	NO SITUS AVAILABLE	Exempt	0.00	0.00	0.00
118-600-015	NO SITUS AVAILABLE	Exempt	0.00	0.00	0.00
118-600-020	NO SITUS AVAILABLE	Exempt	0.00	0.00	0.00
118-600-025	NO SITUS AVAILABLE	Exempt	0.00	0.00	0.00
118-600-030	NO SITUS AVAILABLE	Exempt	0.00	0.00	0.00
118-600-035	NO SITUS AVAILABLE	Exempt	0.00	0.00	0.00
118-600-040	NO SITUS AVAILABLE	Exempt	0.00	0.00	0.00
118-600-041	NO SITUS AVAILABLE	Exempt	0.00	0.00	0.00
118-600-042	4600 KELLER RIDGE DR	Exempt	0.00	0.00	0.00
118-610-005	NO SITUS AVAILABLE	Exempt	0.00	0.00	0.00
118-610-010	NO SITUS AVAILABLE	Exempt	0.00	0.00	0.00
118-610-011	NO SITUS AVAILABLE	Exempt	0.00	0.00	0.00
118-610-016	NO SITUS AVAILABLE	Exempt	0.00	0.00	0.00
118-610-032	COYOTE CIR	Exempt	0.00	0.00	0.00
118-610-033	COYOTE CIR	Exempt	0.00	0.00	0.00
118-610-034	COYOTE CIR	Exempt	0.00	0.00	0.00
118-620-063	GOLDEN EAGLE PL	Exempt	0.00	0.00	0.00
118-620-064	GOLDEN EAGLE PL	Exempt	0.00	0.00	0.00
118-640-049	ACORN DR	Exempt	0.00	0.00	0.00
118-660-005	NO SITUS AVAILABLE	Exempt	0.00	0.00	0.00
118-660-010	NO SITUS AVAILABLE	Exempt	0.00	0.00	0.00
118-660-017	NO SITUS AVAILABLE	Exempt	0.00	0.00	0.00
118-660-023	NO SITUS AVAILABLE	Exempt	0.00	0.00	0.00
118-660-028	NO SITUS AVAILABLE	Exempt	0.00	0.00	0.00
118-660-033	NO SITUS AVAILABLE	Exempt	0.00	0.00	0.00
118-660-040	NO SITUS AVAILABLE	Exempt	0.00	0.00	0.00
118-660-045	NO SITUS AVAILABLE	Exempt	0.00	0.00	0.00
118-660-046	NO SITUS AVAILABLE	Exempt	0.00	0.00	0.00
118-660-051	NO SITUS AVAILABLE	Exempt	0.00	0.00	0.00
118-660-056	NO SITUS AVAILABLE	Exempt	0.00	0.00	0.00
118-660-061	NO SITUS AVAILABLE	Exempt	0.00	0.00	0.00
118-660-066	NO SITUS AVAILABLE	Exempt	0.00	0.00	0.00
118-660-083	COYOTE CIR	Exempt	0.00	0.00	0.00
118-660-084	COYOTE CIR	Exempt	0.00	0.00	0.00
118-660-085	COYOTE CIR	Exempt	0.00	0.00	0.00
118-660-086	COYOTE CIR	Exempt	0.00	0.00	0.00
118-660-087	COYOTE CIR	Exempt	0.00	0.00	0.00
118-660-088	COYOTE CIR	Exempt	0.00	0.00	0.00
118-690-034	CLAYTON RD	Exempt	0.00	0.00	0.00
118-690-035	CENTER ST	Exempt	0.00	0.00	0.00
118-690-036	CENTER ST	Exempt	0.00	0.00	0.00

City of Clayton
Community Facilities District No. 2006-1
Downtown Park Operation and Maintenance Tax
Fiscal Year 2022/23 Special Tax Roll

APN	Situs Address	Class	Maximum Special Tax	Non-Residential Levy	Residential Levy
119-016-009	1015 DIABLO ST	Exempt	0.00	0.00	0.00
119-050-008	CENTER ST	Exempt	0.00	0.00	0.00
119-060-002	OAK ST	Exempt	0.00	0.00	0.00
119-060-003	1037 OAK ST	Exempt	0.00	0.00	0.00
119-060-004	OAK ST	Exempt	0.00	0.00	0.00
119-060-005	OAK ST	Exempt	0.00	0.00	0.00
119-060-006	OAK ST	Exempt	0.00	0.00	0.00
119-060-008	5880 PINE HOLLOW RD	Exempt	0.00	0.00	0.00
119-141-001	MOUNTAIRE PKWY	Exempt	0.00	0.00	0.00
119-143-001	MOUNTAIRE PKWY	Exempt	0.00	0.00	0.00
119-144-001	MOUNTAIRE PKWY	Exempt	0.00	0.00	0.00
119-152-024	MOUNTAIRE CIR	Exempt	0.00	0.00	0.00
119-160-001	MOUNTAIRE CIR	Exempt	0.00	0.00	0.00
119-160-002	NO SITUS AVAILABLE	Exempt	0.00	0.00	0.00
119-171-011	MT HAMILTON CT	Exempt	0.00	0.00	0.00
119-212-039	NO SITUS AVAILABLE	Exempt	0.00	0.00	0.00
119-231-013	30 MT WILSON WAY	Exempt	0.00	0.00	0.00
119-232-001	NO SITUS AVAILABLE	Exempt	0.00	0.00	0.00
119-232-050	NO SITUS AVAILABLE	Exempt	0.00	0.00	0.00
119-232-051	LONG CREEK CIR	Exempt	0.00	0.00	0.00
119-241-001	NO SITUS AVAILABLE	Exempt	0.00	0.00	0.00
119-241-016	DONNER CREEK CT	Exempt	0.00	0.00	0.00
119-242-036	NO SITUS AVAILABLE	Exempt	0.00	0.00	0.00
119-242-037	NO SITUS AVAILABLE	Exempt	0.00	0.00	0.00
119-242-038	CLARK CREEK CIR	Exempt	0.00	0.00	0.00
119-262-020	WEATHERLY DR	Exempt	0.00	0.00	0.00
119-274-005	REGENCY DR	Exempt	0.00	0.00	0.00
119-281-024	MARSH CREEK RD	Exempt	0.00	0.00	0.00
119-283-001	REGENCY DR	Exempt	0.00	0.00	0.00
119-290-031	NO SITUS AVAILABLE	Exempt	0.00	0.00	0.00
119-301-024	MT DELL DR	Exempt	0.00	0.00	0.00
119-302-001	MT DELL DR	Exempt	0.00	0.00	0.00
119-311-020	MT ETNA DR	Exempt	0.00	0.00	0.00
119-312-001	MT ETNA DR	Exempt	0.00	0.00	0.00
119-321-017	EL PORTAL DR	Exempt	0.00	0.00	0.00
119-340-001	REGENCY DR	Exempt	0.00	0.00	0.00
119-352-021	REGENCY DR	Exempt	0.00	0.00	0.00
119-381-001	MT WHITNEY WAY	Exempt	0.00	0.00	0.00
119-383-001	MT WHITNEY WAY	Exempt	0.00	0.00	0.00
119-412-019	NO SITUS AVAILABLE	Exempt	0.00	0.00	0.00
119-412-036	NO SITUS AVAILABLE	Exempt	0.00	0.00	0.00
119-431-020	MT SEQUOIA PL	Exempt	0.00	0.00	0.00
119-452-011	EL MOLINO DR	Exempt	0.00	0.00	0.00
119-462-014	BLOCHING CIR	Exempt	0.00	0.00	0.00
119-471-001	EL MOLINO DR	Exempt	0.00	0.00	0.00
119-472-014	MARSH CREEK RD	Exempt	0.00	0.00	0.00
119-480-001	BIGELOW ST	Exempt	0.00	0.00	0.00

City of Clayton
Community Facilities District No. 2006-1
Downtown Park Operation and Maintenance Tax
Fiscal Year 2022/23 Special Tax Roll

APN	Situs Address	Class	Maximum Special Tax	Non-Residential Levy	Residential Levy
119-480-015	MARSH CREEK RD	Exempt	0.00	0.00	0.00
119-490-053	MT OLIVET PL	Exempt	0.00	0.00	0.00
119-510-019	MT SIERRA PL	Exempt	0.00	0.00	0.00
119-520-001	MOUNTAIRE PKWY	Exempt	0.00	0.00	0.00
119-542-025	SYLVANER CT	Exempt	0.00	0.00	0.00
119-553-005	ZINFANDEL CIR	Exempt	0.00	0.00	0.00
119-573-016	CENTER ST	Exempt	0.00	0.00	0.00
119-581-014	NO SITUS AVAILABLE	Exempt	0.00	0.00	0.00
119-591-017	GRENACHE CIR	Exempt	0.00	0.00	0.00
119-620-055	STRANAHAN CIR	Exempt	0.00	0.00	0.00
119-620-056	MARSH CREEK RD	Exempt	0.00	0.00	0.00
119-620-057	STRANAHAN CIR	Exempt	0.00	0.00	0.00
119-620-058	201 STRANAHAN CIR	Exempt	0.00	0.00	0.00
118-031-055	1730-1740 KIRKER PASS RD	Multi-Residential	512.10	0.00	512.10
118-560-020	6401 CENTER ST	Multi-Residential	1,902.11	0.00	1,902.10
118-370-017	NO SITUS AVAILABLE	Recreational Space	1,392.23	1,392.22	0.00
118-370-073	NO SITUS AVAILABLE	Recreational Space	765.72	765.72	0.00
118-370-074	1001 PEACOCK CREEK DR	Recreational Space	1,740.28	1,740.28	0.00
118-370-075	1001 PEACOCK CREEK DR	Recreational Space	1,740.28	1,740.28	0.00
118-370-086	CLAYTON RD	Recreational Space	1,670.67	1,670.66	0.00
119-630-011	PETAR CT	Recreational Space	1,392.23	1,392.22	0.00
078-020-019	1102 OAKWOOD CIR	Residential	23.54	0.00	23.54
078-020-020	1104 OAKWOOD CIR	Residential	23.54	0.00	23.54
078-020-021	1106 OAKWOOD CIR	Residential	23.54	0.00	23.54
078-020-022	1108 OAKWOOD CIR	Residential	23.54	0.00	23.54
078-020-023	1110 OAKWOOD CIR	Residential	23.54	0.00	23.54
078-020-026	1116 OAKWOOD CIR	Residential	23.54	0.00	23.54
078-020-027	1118 OAKWOOD CIR	Residential	23.54	0.00	23.54
078-020-028	1120 OAKWOOD CIR	Residential	23.54	0.00	23.54
078-020-029	1101 OAKWOOD CIR	Residential	23.54	0.00	23.54
078-020-030	1103 OAKWOOD CIR	Residential	23.54	0.00	23.54
078-020-031	1105 OAKWOOD CIR	Residential	23.54	0.00	23.54
078-020-032	1109 OAKWOOD CIR	Residential	23.54	0.00	23.54
078-020-033	1115 OAKWOOD CIR	Residential	23.54	0.00	23.54
078-020-034	1119 OAKWOOD CIR	Residential	23.54	0.00	23.54
078-020-040	8140 MARSH CREEK RD	Residential	23.54	0.00	23.54
078-020-041	8106 MARSH CREEK RD	Residential	23.54	0.00	23.54
078-020-042	8114 MARSH CREEK RD	Residential	23.54	0.00	23.54
078-020-043	1112 OAKWOOD CIR	Residential	23.54	0.00	23.54
078-020-044	1114 OAKWOOD CIR	Residential	23.54	0.00	23.54
078-020-045	MARSH CREEK RD	Residential	23.54	0.00	23.54
078-020-046	8120-8130 MARSH CREEK RD	Residential	23.54	0.00	23.54
118-020-029	5701 CLAYTON RD	Residential	23.54	0.00	23.54
118-031-012	5484 TARA DR	Residential	23.54	0.00	23.54
118-061-001	1554 N MITCHELL CANYON RD	Residential	23.54	0.00	23.54
118-061-002	1548 N MITCHELL CANYON RD	Residential	23.54	0.00	23.54
118-061-003	1542 N MITCHELL CANYON RD	Residential	23.54	0.00	23.54

City of Clayton
Community Facilities District No. 2006-1
Downtown Park Operation and Maintenance Tax
Fiscal Year 2022/23 Special Tax Roll

APN	Situs Address	Class	Maximum Special Tax	Non-Residential Levy	Residential Levy
118-061-004	1536 N MITCHELL CANYON RD	Residential	23.54	0.00	23.54
118-061-005	5901 WALLACE DR	Residential	23.54	0.00	23.54
118-061-006	5907 WALLACE DR	Residential	23.54	0.00	23.54
118-061-007	5915 WALLACE DR	Residential	23.54	0.00	23.54
118-062-001	5900 WALLACE DR	Residential	23.54	0.00	23.54
118-062-002	1512 N MITCHELL CANYON RD	Residential	23.54	0.00	23.54
118-062-003	1506 N MITCHELL CANYON RD	Residential	23.54	0.00	23.54
118-062-004	1500 N MITCHELL CANYON RD	Residential	23.54	0.00	23.54
118-062-009	1498 N MITCHELL CANYON RD	Residential	23.54	0.00	23.54
118-062-010	5855 CLAYTON RD	Residential	23.54	0.00	23.54
118-062-011	5859 CLAYTON RD	Residential	23.54	0.00	23.54
118-063-002	1507 N MITCHELL CANYON RD	Residential	23.54	0.00	23.54
118-063-003	1513 N MITCHELL CANYON RD	Residential	23.54	0.00	23.54
118-063-004	1519 N MITCHELL CANYON RD	Residential	23.54	0.00	23.54
118-063-005	1525 N MITCHELL CANYON RD	Residential	23.54	0.00	23.54
118-063-006	1531 N MITCHELL CANYON RD	Residential	23.54	0.00	23.54
118-063-007	1537 N MITCHELL CANYON RD	Residential	23.54	0.00	23.54
118-063-008	1543 N MITCHELL CANYON RD	Residential	23.54	0.00	23.54
118-063-009	1501 N MITCHELL CANYON RD	Residential	23.54	0.00	23.54
118-064-001	5891 CAULFIELD DR	Residential	23.54	0.00	23.54
118-064-002	1555 N MITCHELL CANYON RD	Residential	23.54	0.00	23.54
118-071-001	9 EASTBROOK CT	Residential	23.54	0.00	23.54
118-071-002	17 EASTBROOK CT	Residential	23.54	0.00	23.54
118-071-003	23 EASTBROOK CT	Residential	23.54	0.00	23.54
118-071-004	29 EASTBROOK CT	Residential	23.54	0.00	23.54
118-071-005	35 EASTBROOK CT	Residential	23.54	0.00	23.54
118-071-006	41 EASTBROOK CT	Residential	23.54	0.00	23.54
118-071-007	47 EASTBROOK CT	Residential	23.54	0.00	23.54
118-071-008	48 EASTBROOK CT	Residential	23.54	0.00	23.54
118-071-009	42 EASTBROOK CT	Residential	23.54	0.00	23.54
118-071-010	36 EASTBROOK CT	Residential	23.54	0.00	23.54
118-071-011	30 EASTBROOK CT	Residential	23.54	0.00	23.54
118-071-012	24 EASTBROOK CT	Residential	23.54	0.00	23.54
118-071-013	18 EASTBROOK CT	Residential	23.54	0.00	23.54
118-071-014	5586 SOUTHBROOK DR	Residential	23.54	0.00	23.54
118-071-015	1530 N EL CAMINO DR	Residential	23.54	0.00	23.54
118-071-016	1524 N EL CAMINO DR	Residential	23.54	0.00	23.54
118-071-017	1518 N EL CAMINO DR	Residential	23.54	0.00	23.54
118-071-018	1512 N EL CAMINO DR	Residential	23.54	0.00	23.54
118-071-019	1506 N EL CAMINO DR	Residential	23.54	0.00	23.54
118-071-020	1500 N EL CAMINO DR	Residential	23.54	0.00	23.54
118-072-001	1501 N EL CAMINO DR	Residential	23.54	0.00	23.54
118-072-002	1509 N EL CAMINO DR	Residential	23.54	0.00	23.54
118-072-003	1515 N EL CAMINO DR	Residential	23.54	0.00	23.54
118-072-004	1523 N EL CAMINO DR	Residential	23.54	0.00	23.54
118-072-005	5574 SOUTHBROOK DR	Residential	23.54	0.00	23.54
118-072-006	5566 SOUTHBROOK DR	Residential	23.54	0.00	23.54

City of Clayton
Community Facilities District No. 2006-1
Downtown Park Operation and Maintenance Tax
Fiscal Year 2022/23 Special Tax Roll

APN	Situs Address	Class	Maximum Special Tax	Non-Residential Levy	Residential Levy
118-072-007	5560 SOUTHBROOK DR	Residential	23.54	0.00	23.54
118-072-008	19 WESTBROOK CT	Residential	23.54	0.00	23.54
118-072-009	25 WESTBROOK CT	Residential	23.54	0.00	23.54
118-072-010	33 WESTBROOK CT	Residential	23.54	0.00	23.54
118-072-011	39 WESTBROOK CT	Residential	23.54	0.00	23.54
118-072-012	34 WESTBROOK CT	Residential	23.54	0.00	23.54
118-072-013	28 WESTBROOK CT	Residential	23.54	0.00	23.54
118-072-014	22 WESTBROOK CT	Residential	23.54	0.00	23.54
118-072-015	16 WESTBROOK CT	Residential	23.54	0.00	23.54
118-072-016	5550 SOUTHBROOK DR	Residential	23.54	0.00	23.54
118-073-001	5545 SOUTHBROOK DR	Residential	23.54	0.00	23.54
118-073-002	5551 SOUTHBROOK DR	Residential	23.54	0.00	23.54
118-073-003	5555 SOUTHBROOK DR	Residential	23.54	0.00	23.54
118-073-004	5563 SOUTHBROOK DR	Residential	23.54	0.00	23.54
118-073-005	5569 SOUTHBROOK DR	Residential	23.54	0.00	23.54
118-073-006	5575 SOUTHBROOK DR	Residential	23.54	0.00	23.54
118-074-001	1542 N EL CAMINO DR	Residential	23.54	0.00	23.54
118-074-002	5587 SOUTHBROOK DR	Residential	23.54	0.00	23.54
118-074-003	5593 SOUTHBROOK DR	Residential	23.54	0.00	23.54
118-074-004	5599 SOUTHBROOK DR	Residential	23.54	0.00	23.54
118-081-001	1561 N MITCHELL CANYON RD	Residential	23.54	0.00	23.54
118-081-002	1567 N MITCHELL CANYON RD	Residential	23.54	0.00	23.54
118-081-003	1573 N MITCHELL CANYON RD	Residential	23.54	0.00	23.54
118-081-004	1579 N MITCHELL CANYON RD	Residential	23.54	0.00	23.54
118-081-005	1585 N MITCHELL CANYON RD	Residential	23.54	0.00	23.54
118-081-006	1591 N MITCHELL CANYON RD	Residential	23.54	0.00	23.54
118-082-001	1588 N MITCHELL CANYON RD	Residential	23.54	0.00	23.54
118-082-002	1582 N MITCHELL CANYON RD	Residential	23.54	0.00	23.54
118-082-003	1576 N MITCHELL CANYON RD	Residential	23.54	0.00	23.54
118-082-004	5903 CARDINET DR	Residential	23.54	0.00	23.54
118-082-005	5909 CARDINET DR	Residential	23.54	0.00	23.54
118-082-006	5917 CARDINET DR	Residential	23.54	0.00	23.54
118-082-007	5923 CARDINET DR	Residential	23.54	0.00	23.54
118-082-008	5929 CARDINET DR	Residential	23.54	0.00	23.54
118-082-009	5935 CARDINET DR	Residential	23.54	0.00	23.54
118-082-010	5941 CARDINET DR	Residential	23.54	0.00	23.54
118-082-011	5947 CARDINET DR	Residential	23.54	0.00	23.54
118-082-012	5953 CARDINET DR	Residential	23.54	0.00	23.54
118-082-013	5959 CARDINET DR	Residential	23.54	0.00	23.54
118-082-014	5965 CARDINET DR	Residential	23.54	0.00	23.54
118-082-015	5971 CARDINET DR	Residential	23.54	0.00	23.54
118-083-001	5968 CARDINET DR	Residential	23.54	0.00	23.54
118-083-002	5962 CARDINET DR	Residential	23.54	0.00	23.54
118-083-003	5956 CARDINET DR	Residential	23.54	0.00	23.54
118-083-004	5950 CARDINET DR	Residential	23.54	0.00	23.54
118-083-005	5944 CARDINET DR	Residential	23.54	0.00	23.54
118-083-006	5938 CARDINET DR	Residential	23.54	0.00	23.54

City of Clayton
Community Facilities District No. 2006-1
Downtown Park Operation and Maintenance Tax
Fiscal Year 2022/23 Special Tax Roll

APN	Situs Address	Class	Maximum Special Tax	Non-Residential Levy	Residential Levy
118-083-007	5932 CARDINET DR	Residential	23.54	0.00	23.54
118-083-008	5926 CARDINET DR	Residential	23.54	0.00	23.54
118-083-009	5904 CARDINET DR	Residential	23.54	0.00	23.54
118-091-001	5922 WALLACE DR	Residential	23.54	0.00	23.54
118-091-002	5930 WALLACE DR	Residential	23.54	0.00	23.54
118-091-003	5938 WALLACE DR	Residential	23.54	0.00	23.54
118-091-004	5946 WALLACE DR	Residential	23.54	0.00	23.54
118-091-005	5954 WALLACE DR	Residential	23.54	0.00	23.54
118-091-006	5962 WALLACE DR	Residential	23.54	0.00	23.54
118-091-007	5970 WALLACE DR	Residential	23.54	0.00	23.54
118-091-008	5978 WALLACE DR	Residential	23.54	0.00	23.54
118-091-009	5988 WALLACE DR	Residential	23.54	0.00	23.54
118-091-010	6000 CARDINET DR	Residential	23.54	0.00	23.54
118-092-001	6001 CARDINET DR	Residential	23.54	0.00	23.54
118-092-002	5995 CARDINET DR	Residential	23.54	0.00	23.54
118-092-003	5987 CARDINET DR	Residential	23.54	0.00	23.54
118-092-004	5983 CARDINET DR	Residential	23.54	0.00	23.54
118-092-005	5977 CARDINET DR	Residential	23.54	0.00	23.54
118-093-001	5974 CARDINET DR	Residential	23.54	0.00	23.54
118-093-002	5980 CARDINET DR	Residential	23.54	0.00	23.54
118-093-003	5986 CARDINET DR	Residential	23.54	0.00	23.54
118-093-004	5979 WALLACE DR	Residential	23.54	0.00	23.54
118-093-005	5965 WALLACE DR	Residential	23.54	0.00	23.54
118-093-006	5943 WALLACE DR	Residential	23.54	0.00	23.54
118-093-007	5931 WALLACE DR	Residential	23.54	0.00	23.54
118-093-008	5923 WALLACE DR	Residential	23.54	0.00	23.54
118-101-003	33 MARQUETTE CT	Residential	23.54	0.00	23.54
118-101-004	37 MARQUETTE CT	Residential	23.54	0.00	23.54
118-101-005	3 XAVIER PL	Residential	23.54	0.00	23.54
118-101-006	7 XAVIER PL	Residential	23.54	0.00	23.54
118-101-007	11 XAVIER PL	Residential	23.54	0.00	23.54
118-101-008	12 XAVIER PL	Residential	23.54	0.00	23.54
118-101-009	8 XAVIER PL	Residential	23.54	0.00	23.54
118-101-010	55 MARQUETTE CT	Residential	23.54	0.00	23.54
118-101-011	63 MARQUETTE CT	Residential	23.54	0.00	23.54
118-101-012	67 MARQUETTE CT	Residential	23.54	0.00	23.54
118-101-013	66 MARQUETTE CT	Residential	23.54	0.00	23.54
118-101-014	60 MARQUETTE CT	Residential	23.54	0.00	23.54
118-101-015	54 MARQUETTE CT	Residential	23.54	0.00	23.54
118-101-016	48 MARQUETTE CT	Residential	23.54	0.00	23.54
118-101-017	42 MARQUETTE CT	Residential	23.54	0.00	23.54
118-101-018	36 MARQUETTE CT	Residential	23.54	0.00	23.54
118-101-019	30 MARQUETTE CT	Residential	23.54	0.00	23.54
118-101-020	5518 SOUTHBROOK DR	Residential	23.54	0.00	23.54
118-101-021	5510 SOUTHBROOK DR	Residential	23.54	0.00	23.54
118-101-023	5540 SOUTHBROOK DR	Residential	23.54	0.00	23.54
118-101-024	5544 SOUTHBROOK DR	Residential	23.54	0.00	23.54

City of Clayton
Community Facilities District No. 2006-1
Downtown Park Operation and Maintenance Tax
Fiscal Year 2022/23 Special Tax Roll

APN	Situs Address	Class	Maximum Special Tax	Non-Residential Levy	Residential Levy
118-102-001	5509 SOUTHBROOK DR	Residential	23.54	0.00	23.54
118-102-002	5511 SOUTHBROOK DR	Residential	23.54	0.00	23.54
118-102-003	5523 SOUTHBROOK DR	Residential	23.54	0.00	23.54
118-102-005	5533 SOUTHBROOK DR	Residential	23.54	0.00	23.54
118-102-006	5539 SOUTHBROOK DR	Residential	23.54	0.00	23.54
118-102-008	5513 SOUTHBROOK DR	Residential	23.54	0.00	23.54
118-102-009	5515 SOUTHBROOK DR	Residential	23.54	0.00	23.54
118-102-010	5527 SOUTHBROOK DR	Residential	23.54	0.00	23.54
118-102-011	5521 SOUTHBROOK DR	Residential	23.54	0.00	23.54
118-110-001	5565 MORNINGSIDE DR	Residential	23.54	0.00	23.54
118-110-002	5567 MORNINGSIDE DR	Residential	23.54	0.00	23.54
118-110-004	5577 MORNINGSIDE DR	Residential	23.54	0.00	23.54
118-110-006	5589 MORNINGSIDE DR	Residential	23.54	0.00	23.54
118-110-007	5597 MORNINGSIDE DR	Residential	23.54	0.00	23.54
118-110-008	5599 MORNINGSIDE DR	Residential	23.54	0.00	23.54
118-110-009	5569 MORNINGSIDE DR	Residential	23.54	0.00	23.54
118-110-010	5571 MORNINGSIDE DR	Residential	23.54	0.00	23.54
118-110-011	5569 MORNINGSIDE DR	Residential	23.54	0.00	23.54
118-163-001	1500 HAVILAND CT	Residential	23.54	0.00	23.54
118-163-002	1504 HAVILAND CT	Residential	23.54	0.00	23.54
118-163-003	1508 HAVILAND CT	Residential	23.54	0.00	23.54
118-164-001	1509 HAVILAND CT	Residential	23.54	0.00	23.54
118-164-002	1505 HAVILAND CT	Residential	23.54	0.00	23.54
118-164-003	1501 HAVILAND CT	Residential	23.54	0.00	23.54
118-164-004	5471 TARA DR	Residential	23.54	0.00	23.54
118-164-005	1500 TARA CT	Residential	23.54	0.00	23.54
118-164-006	1501 TARA CT	Residential	23.54	0.00	23.54
118-164-007	1505 TARA CT	Residential	23.54	0.00	23.54
118-164-008	1509 TARA CT	Residential	23.54	0.00	23.54
118-164-009	1515 TARA CT	Residential	23.54	0.00	23.54
118-164-010	1519 TARA CT	Residential	23.54	0.00	23.54
118-164-011	1523 TARA CT	Residential	23.54	0.00	23.54
118-164-012	1527 TARA CT	Residential	23.54	0.00	23.54
118-164-013	5472 TARA DR	Residential	23.54	0.00	23.54
118-164-014	5474 TARA DR	Residential	23.54	0.00	23.54
118-164-015	5476 TARA DR	Residential	23.54	0.00	23.54
118-164-016	5478 TARA DR	Residential	23.54	0.00	23.54
118-164-017	5480 TARA DR	Residential	23.54	0.00	23.54
118-164-018	1501 OHARA CT	Residential	23.54	0.00	23.54
118-164-019	1505 OHARA CT	Residential	23.54	0.00	23.54
118-164-020	1509 OHARA CT	Residential	23.54	0.00	23.54
118-164-021	1515 OHARA CT	Residential	23.54	0.00	23.54
118-164-022	1519 OHARA CT	Residential	23.54	0.00	23.54
118-164-023	1523 OHARA CT	Residential	23.54	0.00	23.54
118-164-024	1527 OHARA CT	Residential	23.54	0.00	23.54
118-164-025	1531 OHARA CT	Residential	23.54	0.00	23.54
118-164-026	1535 OHARA CT	Residential	23.54	0.00	23.54

City of Clayton
Community Facilities District No. 2006-1
Downtown Park Operation and Maintenance Tax
Fiscal Year 2022/23 Special Tax Roll

APN	Situs Address	Class	Maximum Special Tax	Non-Residential Levy	Residential Levy
118-164-027	1539 OHARA CT	Residential	23.54	0.00	23.54
118-164-028	1543 OHARA CT	Residential	23.54	0.00	23.54
118-164-029	1547 OHARA CT	Residential	23.54	0.00	23.54
118-164-030	1551 OHARA CT	Residential	23.54	0.00	23.54
118-164-031	1555 OHARA CT	Residential	23.54	0.00	23.54
118-164-032	1559 OHARA CT	Residential	23.54	0.00	23.54
118-164-033	1563 OHARA CT	Residential	23.54	0.00	23.54
118-164-034	1562 OHARA CT	Residential	23.54	0.00	23.54
118-164-035	1558 OHARA CT	Residential	23.54	0.00	23.54
118-164-036	1554 OHARA CT	Residential	23.54	0.00	23.54
118-164-037	1550 OHARA CT	Residential	23.54	0.00	23.54
118-164-038	1546 OHARA CT	Residential	23.54	0.00	23.54
118-164-039	1542 OHARA CT	Residential	23.54	0.00	23.54
118-164-040	1538 OHARA CT	Residential	23.54	0.00	23.54
118-164-041	1514 OHARA CT	Residential	23.54	0.00	23.54
118-164-042	1510 OHARA CT	Residential	23.54	0.00	23.54
118-164-043	1506 OHARA CT	Residential	23.54	0.00	23.54
118-164-045	1529 HAVILAND PL	Residential	23.54	0.00	23.54
118-164-046	1533 HAVILAND PL	Residential	23.54	0.00	23.54
118-164-047	1537 HAVILAND PL	Residential	23.54	0.00	23.54
118-164-048	1541 HAVILAND PL	Residential	23.54	0.00	23.54
118-164-049	1545 HAVILAND PL	Residential	23.54	0.00	23.54
118-164-050	1549 HAVILAND PL	Residential	23.54	0.00	23.54
118-164-051	1553 HAVILAND PL	Residential	23.54	0.00	23.54
118-164-052	1557 HAVILAND PL	Residential	23.54	0.00	23.54
118-164-053	1554 HAVILAND PL	Residential	23.54	0.00	23.54
118-164-054	1550 HAVILAND PL	Residential	23.54	0.00	23.54
118-164-055	1546 HAVILAND PL	Residential	23.54	0.00	23.54
118-164-056	1542 HAVILAND PL	Residential	23.54	0.00	23.54
118-164-057	1538 HAVILAND PL	Residential	23.54	0.00	23.54
118-164-058	1534 HAVILAND PL	Residential	23.54	0.00	23.54
118-164-059	1530 HAVILAND PL	Residential	23.54	0.00	23.54
118-164-060	1526 HAVILAND PL	Residential	23.54	0.00	23.54
118-164-061	1522 HAVILAND PL	Residential	23.54	0.00	23.54
118-164-062	1518 HAVILAND PL	Residential	23.54	0.00	23.54
118-164-076	5482 TARA DR	Residential	23.54	0.00	23.54
118-164-080	5475 TARA DR	Residential	23.54	0.00	23.54
118-164-081	5473 TARA DR	Residential	23.54	0.00	23.54
118-164-085	5479 TARA DR	Residential	23.54	0.00	23.54
118-164-086	5477 TARA DR	Residential	23.54	0.00	23.54
118-211-001	2 ALEF CT	Residential	23.54	0.00	23.54
118-211-002	8 ALEF CT	Residential	23.54	0.00	23.54
118-211-003	14 ALEF CT	Residential	23.54	0.00	23.54
118-211-004	11 ALEF CT	Residential	23.54	0.00	23.54
118-211-005	7 ALEF CT	Residential	23.54	0.00	23.54
118-211-006	1 ALEF CT	Residential	23.54	0.00	23.54
118-211-007	2 WHITT CT	Residential	23.54	0.00	23.54

City of Clayton
Community Facilities District No. 2006-1
Downtown Park Operation and Maintenance Tax
Fiscal Year 2022/23 Special Tax Roll

APN	Situs Address	Class	Maximum Special Tax	Non-Residential Levy	Residential Levy
118-211-008	8 WHITT CT	Residential	23.54	0.00	23.54
118-211-009	14 WHITT CT	Residential	23.54	0.00	23.54
118-211-010	11 WHITT CT	Residential	23.54	0.00	23.54
118-211-011	7 WHITT CT	Residential	23.54	0.00	23.54
118-211-012	1 WHITT CT	Residential	23.54	0.00	23.54
118-211-013	5634 SOUTHBROOK DR	Residential	23.54	0.00	23.54
118-211-014	5640 SOUTHBROOK DR	Residential	23.54	0.00	23.54
118-211-015	5646 SOUTHBROOK DR	Residential	23.54	0.00	23.54
118-212-001	5647 SOUTHBROOK DR	Residential	23.54	0.00	23.54
118-212-002	5641 SOUTHBROOK DR	Residential	23.54	0.00	23.54
118-212-003	5635 SOUTHBROOK DR	Residential	23.54	0.00	23.54
118-212-004	2 CASEY GLEN CT	Residential	23.54	0.00	23.54
118-212-005	8 CASEY GLEN CT	Residential	23.54	0.00	23.54
118-212-006	14 CASEY GLEN CT	Residential	23.54	0.00	23.54
118-212-007	11 CASEY GLEN CT	Residential	23.54	0.00	23.54
118-212-008	7 CASEY GLEN CT	Residential	23.54	0.00	23.54
118-212-009	1 CASEY GLEN CT	Residential	23.54	0.00	23.54
118-212-012	2 RACHEL RANCH CT	Residential	23.54	0.00	23.54
118-212-013	4 RACHEL RANCH CT	Residential	23.54	0.00	23.54
118-212-014	6 RACHEL RANCH CT	Residential	23.54	0.00	23.54
118-212-015	8 RACHEL RANCH CT	Residential	23.54	0.00	23.54
118-212-016	7 RACHEL RANCH CT	Residential	23.54	0.00	23.54
118-212-017	5 RACHEL RANCH CT	Residential	23.54	0.00	23.54
118-212-018	3 RACHEL RANCH CT	Residential	23.54	0.00	23.54
118-212-019	1 RACHEL RANCH CT	Residential	23.54	0.00	23.54
118-221-001	5884 CAULFIELD DR	Residential	23.54	0.00	23.54
118-221-002	607 BLACK POINT CT	Residential	23.54	0.00	23.54
118-221-003	615 BLACK POINT CT	Residential	23.54	0.00	23.54
118-221-004	620 BLACK POINT CT	Residential	23.54	0.00	23.54
118-221-005	614 BLACK POINT CT	Residential	23.54	0.00	23.54
118-221-006	608 BLACK POINT CT	Residential	23.54	0.00	23.54
118-221-007	5878 CAULFIELD DR	Residential	23.54	0.00	23.54
118-221-008	501 CAULFIELD CT	Residential	23.54	0.00	23.54
118-221-009	507 CAULFIELD CT	Residential	23.54	0.00	23.54
118-221-010	515 CAULFIELD CT	Residential	23.54	0.00	23.54
118-221-011	514 CAULFIELD CT	Residential	23.54	0.00	23.54
118-221-012	508 CAULFIELD CT	Residential	23.54	0.00	23.54
118-221-013	5866 CAULFIELD DR	Residential	23.54	0.00	23.54
118-221-014	5860 CAULFIELD DR	Residential	23.54	0.00	23.54
118-221-015	201 JEFFRY RANCH PL	Residential	23.54	0.00	23.54
118-221-016	207 JEFFRY RANCH PL	Residential	23.54	0.00	23.54
118-221-017	215 JEFFRY RANCH PL	Residential	23.54	0.00	23.54
118-221-018	221 JEFFRY RANCH PL	Residential	23.54	0.00	23.54
118-221-019	227 JEFFRY RANCH PL	Residential	23.54	0.00	23.54
118-221-020	233 JEFFRY RANCH PL	Residential	23.54	0.00	23.54
118-221-021	239 JEFFRY RANCH PL	Residential	23.54	0.00	23.54
118-221-022	245 JEFFRY RANCH PL	Residential	23.54	0.00	23.54

City of Clayton
Community Facilities District No. 2006-1
Downtown Park Operation and Maintenance Tax
Fiscal Year 2022/23 Special Tax Roll

APN	Situs Address	Class	Maximum Special Tax	Non-Residential Levy	Residential Levy
118-221-023	251 JEFFRY RANCH PL	Residential	23.54	0.00	23.54
118-221-024	250 JEFFRY RANCH PL	Residential	23.54	0.00	23.54
118-221-025	244 JEFFRY RANCH PL	Residential	23.54	0.00	23.54
118-221-026	238 JEFFRY RANCH PL	Residential	23.54	0.00	23.54
118-221-027	232 JEFFRY RANCH PL	Residential	23.54	0.00	23.54
118-221-028	226 JEFFRY RANCH PL	Residential	23.54	0.00	23.54
118-221-029	220 JEFFRY RANCH PL	Residential	23.54	0.00	23.54
118-221-030	214 JEFFRY RANCH PL	Residential	23.54	0.00	23.54
118-221-031	208 JEFFRY RANCH PL	Residential	23.54	0.00	23.54
118-221-032	202 JEFFRY RANCH PL	Residential	23.54	0.00	23.54
118-222-001	101 JEFFRY RANCH CT	Residential	23.54	0.00	23.54
118-222-002	107 JEFFRY RANCH CT	Residential	23.54	0.00	23.54
118-222-003	115 JEFFRY RANCH CT	Residential	23.54	0.00	23.54
118-222-004	121 JEFFRY RANCH CT	Residential	23.54	0.00	23.54
118-222-005	127 JEFFRY RANCH CT	Residential	23.54	0.00	23.54
118-222-006	133 JEFFRY RANCH CT	Residential	23.54	0.00	23.54
118-222-007	126 JEFFRY RANCH CT	Residential	23.54	0.00	23.54
118-222-008	120 JEFFRY RANCH CT	Residential	23.54	0.00	23.54
118-222-009	114 JEFFRY RANCH CT	Residential	23.54	0.00	23.54
118-222-010	108 JEFFRY RANCH CT	Residential	23.54	0.00	23.54
118-222-011	1507 N ATCHINSON STAGE RD	Residential	23.54	0.00	23.54
118-222-012	1515 N ATCHINSON STAGE RD	Residential	23.54	0.00	23.54
118-222-013	1521 N ATCHINSON STAGE RD	Residential	23.54	0.00	23.54
118-222-014	1527 N ATCHINSON STAGE RD	Residential	23.54	0.00	23.54
118-222-015	1533 N ATCHINSON STAGE RD	Residential	23.54	0.00	23.54
118-222-016	1539 N ATCHINSON STAGE RD	Residential	23.54	0.00	23.54
118-222-017	301 DIABLO CREEK CT	Residential	23.54	0.00	23.54
118-222-018	307 DIABLO CREEK CT	Residential	23.54	0.00	23.54
118-222-019	315 DIABLO CREEK CT	Residential	23.54	0.00	23.54
118-222-020	314 DIABLO CREEK CT	Residential	23.54	0.00	23.54
118-222-021	308 DIABLO CREEK CT	Residential	23.54	0.00	23.54
118-222-022	302 DIABLO CREEK CT	Residential	23.54	0.00	23.54
118-230-001	5801 CAULFIELD DR	Residential	23.54	0.00	23.54
118-230-003	401 DIABLO CREEK PL	Residential	23.54	0.00	23.54
118-230-004	407 DIABLO CREEK PL	Residential	23.54	0.00	23.54
118-230-005	415 DIABLO CREEK PL	Residential	23.54	0.00	23.54
118-230-006	421 DIABLO CREEK PL	Residential	23.54	0.00	23.54
118-230-007	414 DIABLO CREEK PL	Residential	23.54	0.00	23.54
118-230-008	408 DIABLO CREEK PL	Residential	23.54	0.00	23.54
118-230-009	402 DIABLO CREEK PL	Residential	23.54	0.00	23.54
118-230-010	5801 CAULFIELD DR	Residential	23.54	0.00	23.54
118-230-011	5861 CAULFIELD DR	Residential	23.54	0.00	23.54
118-230-012	5867 CAULFIELD DR	Residential	23.54	0.00	23.54
118-230-013	5873 CAULFIELD DR	Residential	23.54	0.00	23.54
118-230-014	701 BLACK POINT PL	Residential	23.54	0.00	23.54
118-230-015	707 BLACK POINT PL	Residential	23.54	0.00	23.54
118-230-016	715 BLACK POINT PL	Residential	23.54	0.00	23.54

City of Clayton
Community Facilities District No. 2006-1
Downtown Park Operation and Maintenance Tax
Fiscal Year 2022/23 Special Tax Roll

APN	Situs Address	Class	Maximum Special Tax	Non-Residential Levy	Residential Levy
118-230-017	721 BLACK POINT PL	Residential	23.54	0.00	23.54
118-230-018	727 BLACK POINT PL	Residential	23.54	0.00	23.54
118-230-019	733 BLACK POINT PL	Residential	23.54	0.00	23.54
118-230-020	739 BLACK POINT PL	Residential	23.54	0.00	23.54
118-230-021	734 BLACK POINT PL	Residential	23.54	0.00	23.54
118-230-022	728 BLACK POINT PL	Residential	23.54	0.00	23.54
118-230-023	720 BLACK POINT PL	Residential	23.54	0.00	23.54
118-230-024	708 BLACK POINT PL	Residential	23.54	0.00	23.54
118-230-025	5885 CAULFIELD DR	Residential	23.54	0.00	23.54
118-310-001	101 HURD PL	Residential	23.54	0.00	23.54
118-310-002	107 HURD PL	Residential	23.54	0.00	23.54
118-310-003	113 HURD PL	Residential	23.54	0.00	23.54
118-310-004	119 HURD PL	Residential	23.54	0.00	23.54
118-310-005	125 HURD PL	Residential	23.54	0.00	23.54
118-310-006	131 HURD PL	Residential	23.54	0.00	23.54
118-310-007	137 HURD PL	Residential	23.54	0.00	23.54
118-310-008	143 HURD PL	Residential	23.54	0.00	23.54
118-310-009	149 HURD PL	Residential	23.54	0.00	23.54
118-310-010	201 SOUTHBROOK PL	Residential	23.54	0.00	23.54
118-310-011	207 SOUTHBROOK PL	Residential	23.54	0.00	23.54
118-310-012	213 SOUTHBROOK PL	Residential	23.54	0.00	23.54
118-310-013	219 SOUTHBROOK PL	Residential	23.54	0.00	23.54
118-310-014	225 SOUTHBROOK PL	Residential	23.54	0.00	23.54
118-310-015	231 SOUTHBROOK PL	Residential	23.54	0.00	23.54
118-310-016	237 SOUTHBROOK PL	Residential	23.54	0.00	23.54
118-310-017	243 SOUTHBROOK PL	Residential	23.54	0.00	23.54
118-310-018	301 ALEXANDER PL	Residential	23.54	0.00	23.54
118-310-019	307 ALEXANDER PL	Residential	23.54	0.00	23.54
118-310-020	313 ALEXANDER PL	Residential	23.54	0.00	23.54
118-310-021	319 ALEXANDER PL	Residential	23.54	0.00	23.54
118-310-022	325 ALEXANDER PL	Residential	23.54	0.00	23.54
118-310-023	331 ALEXANDER PL	Residential	23.54	0.00	23.54
118-310-024	337 ALEXANDER PL	Residential	23.54	0.00	23.54
118-310-025	343 ALEXANDER PL	Residential	23.54	0.00	23.54
118-310-026	349 ALEXANDER PL	Residential	23.54	0.00	23.54
118-321-001	1801 YOLANDA CIR	Residential	23.54	0.00	23.54
118-321-002	1803 YOLANDA CIR	Residential	23.54	0.00	23.54
118-321-003	1805 YOLANDA CIR	Residential	23.54	0.00	23.54
118-321-004	1807 YOLANDA CIR	Residential	23.54	0.00	23.54
118-321-005	1809 YOLANDA CIR	Residential	23.54	0.00	23.54
118-321-006	1811 YOLANDA CIR	Residential	23.54	0.00	23.54
118-321-007	1813 YOLANDA CIR	Residential	23.54	0.00	23.54
118-321-008	1815 YOLANDA CIR	Residential	23.54	0.00	23.54
118-321-009	1817 YOLANDA CIR	Residential	23.54	0.00	23.54
118-322-001	1816 YOLANDA CIR	Residential	23.54	0.00	23.54
118-322-002	1814 YOLANDA CIR	Residential	23.54	0.00	23.54
118-322-003	5605 OHMAN PL	Residential	23.54	0.00	23.54

City of Clayton
Community Facilities District No. 2006-1
Downtown Park Operation and Maintenance Tax
Fiscal Year 2022/23 Special Tax Roll

APN	Situs Address	Class	Maximum Special Tax	Non-Residential Levy	Residential Levy
118-322-004	5607 OHMAN PL	Residential	23.54	0.00	23.54
118-322-005	5609 OHMAN PL	Residential	23.54	0.00	23.54
118-322-006	5611 OHMAN PL	Residential	23.54	0.00	23.54
118-322-007	5613 OHMAN PL	Residential	23.54	0.00	23.54
118-322-008	5615 OHMAN PL	Residential	23.54	0.00	23.54
118-322-009	5616 OHMAN PL	Residential	23.54	0.00	23.54
118-322-010	5614 OHMAN PL	Residential	23.54	0.00	23.54
118-322-011	5612 OHMAN PL	Residential	23.54	0.00	23.54
118-322-012	5610 OHMAN PL	Residential	23.54	0.00	23.54
118-322-013	5608 OHMAN PL	Residential	23.54	0.00	23.54
118-322-014	5606 OHMAN PL	Residential	23.54	0.00	23.54
118-322-015	1812 YOLANDA CIR	Residential	23.54	0.00	23.54
118-322-016	1810 YOLANDA CIR	Residential	23.54	0.00	23.54
118-322-017	5601 BETTENCOURT DR	Residential	23.54	0.00	23.54
118-322-018	5603 BETTENCOURT DR	Residential	23.54	0.00	23.54
118-322-019	5605 BETTENCOURT DR	Residential	23.54	0.00	23.54
118-322-020	5607 BETTENCOURT DR	Residential	23.54	0.00	23.54
118-322-021	5609 BETTENCOURT DR	Residential	23.54	0.00	23.54
118-322-022	5611 BETTENCOURT DR	Residential	23.54	0.00	23.54
118-322-023	5613 BETTENCOURT DR	Residential	23.54	0.00	23.54
118-322-024	5615 BETTENCOURT DR	Residential	23.54	0.00	23.54
118-322-025	5617 BETTENCOURT DR	Residential	23.54	0.00	23.54
118-322-026	1858 YOLANDA CIR	Residential	23.54	0.00	23.54
118-322-027	1856 YOLANDA CIR	Residential	23.54	0.00	23.54
118-322-028	1854 YOLANDA CIR	Residential	23.54	0.00	23.54
118-322-029	1852 YOLANDA CIR	Residential	23.54	0.00	23.54
118-322-030	1850 YOLANDA CIR	Residential	23.54	0.00	23.54
118-323-001	1853 YOLANDA CIR	Residential	23.54	0.00	23.54
118-323-002	1855 YOLANDA CIR	Residential	23.54	0.00	23.54
118-323-008	1857 YOLANDA CIR	Residential	23.54	0.00	23.54
118-323-009	1859 YOLANDA CIR	Residential	23.54	0.00	23.54
118-323-010	1861 YOLANDA CIR	Residential	23.54	0.00	23.54
118-323-011	1863 YOLANDA CIR	Residential	23.54	0.00	23.54
118-323-012	1865 YOLANDA CIR	Residential	23.54	0.00	23.54
118-324-001	5624 BETTENCOURT DR	Residential	23.54	0.00	23.54
118-324-002	5622 BETTENCOURT DR	Residential	23.54	0.00	23.54
118-324-003	5620 BETTENCOURT DR	Residential	23.54	0.00	23.54
118-324-004	5618 BETTENCOURT DR	Residential	23.54	0.00	23.54
118-324-005	5616 BETTENCOURT DR	Residential	23.54	0.00	23.54
118-324-006	5614 BETTENCOURT DR	Residential	23.54	0.00	23.54
118-324-007	5612 BETTENCOURT DR	Residential	23.54	0.00	23.54
118-324-008	5610 BETTENCOURT DR	Residential	23.54	0.00	23.54
118-324-009	5608 BETTENCOURT DR	Residential	23.54	0.00	23.54
118-324-010	5606 BETTENCOURT DR	Residential	23.54	0.00	23.54
118-324-011	5604 BETTENCOURT DR	Residential	23.54	0.00	23.54
118-324-012	5602 BETTENCOURT DR	Residential	23.54	0.00	23.54
118-331-001	1819 YOLANDA CIR	Residential	23.54	0.00	23.54

City of Clayton
Community Facilities District No. 2006-1
Downtown Park Operation and Maintenance Tax
Fiscal Year 2022/23 Special Tax Roll

APN	Situs Address	Class	Maximum Special Tax	Non-Residential Levy	Residential Levy
118-331-002	1821 YOLANDA CIR	Residential	23.54	0.00	23.54
118-331-003	1823 YOLANDA CIR	Residential	23.54	0.00	23.54
118-331-004	1825 YOLANDA CIR	Residential	23.54	0.00	23.54
118-331-005	1827 YOLANDA CIR	Residential	23.54	0.00	23.54
118-331-006	1829 YOLANDA CIR	Residential	23.54	0.00	23.54
118-331-007	1831 YOLANDA CIR	Residential	23.54	0.00	23.54
118-331-008	1833 YOLANDA CIR	Residential	23.54	0.00	23.54
118-331-009	1835 YOLANDA CIR	Residential	23.54	0.00	23.54
118-331-010	1837 YOLANDA CIR	Residential	23.54	0.00	23.54
118-331-011	1839 YOLANDA CIR	Residential	23.54	0.00	23.54
118-331-012	1841 YOLANDA CIR	Residential	23.54	0.00	23.54
118-331-013	1843 YOLANDA CIR	Residential	23.54	0.00	23.54
118-331-014	1845 YOLANDA CIR	Residential	23.54	0.00	23.54
118-331-017	1851 YOLANDA CIR	Residential	23.54	0.00	23.54
118-331-018	1847 YOLANDA CIR	Residential	23.54	0.00	23.54
118-331-019	1849 YOLANDA CIR	Residential	23.54	0.00	23.54
118-332-001	1846 YOLANDA CIR	Residential	23.54	0.00	23.54
118-332-002	1844 YOLANDA CIR	Residential	23.54	0.00	23.54
118-332-003	1842 YOLANDA CIR	Residential	23.54	0.00	23.54
118-332-004	1840 YOLANDA CIR	Residential	23.54	0.00	23.54
118-332-005	1836 YOLANDA CIR	Residential	23.54	0.00	23.54
118-332-006	1834 YOLANDA CIR	Residential	23.54	0.00	23.54
118-332-007	1830 YOLANDA CIR	Residential	23.54	0.00	23.54
118-332-008	1826 YOLANDA CIR	Residential	23.54	0.00	23.54
118-332-009	1824 YOLANDA CIR	Residential	23.54	0.00	23.54
118-332-010	1822 YOLANDA CIR	Residential	23.54	0.00	23.54
118-332-011	5611 FRANK PL	Residential	23.54	0.00	23.54
118-332-012	5613 FRANK PL	Residential	23.54	0.00	23.54
118-332-013	5615 FRANK PL	Residential	23.54	0.00	23.54
118-332-014	5617 FRANK PL	Residential	23.54	0.00	23.54
118-332-015	5614 FRANK PL	Residential	23.54	0.00	23.54
118-332-016	5612 FRANK PL	Residential	23.54	0.00	23.54
118-332-017	5610 FRANK PL	Residential	23.54	0.00	23.54
118-332-018	5608 FRANK PL	Residential	23.54	0.00	23.54
118-332-019	1818 YOLANDA CIR	Residential	23.54	0.00	23.54
118-370-040	1970 EAGLE PEAK AVE	Residential	23.54	0.00	23.54
118-381-001	11 EAGLE PEAK PL	Residential	23.54	0.00	23.54
118-381-002	15 EAGLE PEAK PL	Residential	23.54	0.00	23.54
118-381-003	19 EAGLE PEAK PL	Residential	23.54	0.00	23.54
118-381-004	22 EAGLE PEAK PL	Residential	23.54	0.00	23.54
118-381-005	18 EAGLE PEAK PL	Residential	23.54	0.00	23.54
118-381-006	14 EAGLE PEAK PL	Residential	23.54	0.00	23.54
118-381-007	10 EAGLE PEAK PL	Residential	23.54	0.00	23.54
118-381-008	1821 EAGLE PEAK AVE	Residential	23.54	0.00	23.54
118-381-009	1825 EAGLE PEAK AVE	Residential	23.54	0.00	23.54
118-381-010	1829 EAGLE PEAK AVE	Residential	23.54	0.00	23.54
118-381-011	1831 EAGLE PEAK AVE	Residential	23.54	0.00	23.54

City of Clayton
Community Facilities District No. 2006-1
Downtown Park Operation and Maintenance Tax
Fiscal Year 2022/23 Special Tax Roll

APN	Situs Address	Class	Maximum Special Tax	Non-Residential Levy	Residential Levy
118-381-012	1833 EAGLE PEAK AVE	Residential	23.54	0.00	23.54
118-381-017	1851 EAGLE PEAK AVE	Residential	23.54	0.00	23.54
118-381-018	1855 EAGLE PEAK AVE	Residential	23.54	0.00	23.54
118-381-019	1861 EAGLE PEAK AVE	Residential	23.54	0.00	23.54
118-381-020	1863 EAGLE PEAK AVE	Residential	23.54	0.00	23.54
118-381-021	1865 EAGLE PEAK AVE	Residential	23.54	0.00	23.54
118-381-022	1867 EAGLE PEAK AVE	Residential	23.54	0.00	23.54
118-381-023	1869 EAGLE PEAK AVE	Residential	23.54	0.00	23.54
118-381-024	1871 EAGLE PEAK AVE	Residential	23.54	0.00	23.54
118-381-025	1873 EAGLE PEAK AVE	Residential	23.54	0.00	23.54
118-381-026	1875 EAGLE PEAK AVE	Residential	23.54	0.00	23.54
118-381-027	1877 EAGLE PEAK AVE	Residential	23.54	0.00	23.54
118-381-028	1881 EAGLE PEAK AVE	Residential	23.54	0.00	23.54
118-381-029	1885 EAGLE PEAK AVE	Residential	23.54	0.00	23.54
118-381-030	1889 EAGLE PEAK AVE	Residential	23.54	0.00	23.54
118-381-036	1835 EAGLE PEAK AVE	Residential	23.54	0.00	23.54
118-381-037	1839 EAGLE PEAK AVE	Residential	23.54	0.00	23.54
118-381-038	1843 EAGLE PEAK AVE	Residential	23.54	0.00	23.54
118-381-039	1847 EAGLE PEAK AVE	Residential	23.54	0.00	23.54
118-382-001	1880 EAGLE PEAK AVE	Residential	23.54	0.00	23.54
118-382-002	1876 EAGLE PEAK AVE	Residential	23.54	0.00	23.54
118-382-003	1874 EAGLE PEAK AVE	Residential	23.54	0.00	23.54
118-382-004	1872 EAGLE PEAK AVE	Residential	23.54	0.00	23.54
118-382-005	1868 EAGLE PEAK AVE	Residential	23.54	0.00	23.54
118-382-006	1864 EAGLE PEAK AVE	Residential	23.54	0.00	23.54
118-382-007	1860 EAGLE PEAK AVE	Residential	23.54	0.00	23.54
118-382-008	1856 EAGLE PEAK AVE	Residential	23.54	0.00	23.54
118-382-009	1852 EAGLE PEAK AVE	Residential	23.54	0.00	23.54
118-382-010	1848 EAGLE PEAK AVE	Residential	23.54	0.00	23.54
118-382-011	1844 EAGLE PEAK AVE	Residential	23.54	0.00	23.54
118-382-012	1840 EAGLE PEAK AVE	Residential	23.54	0.00	23.54
118-382-013	1836 EAGLE PEAK AVE	Residential	23.54	0.00	23.54
118-382-014	1834 EAGLE PEAK AVE	Residential	23.54	0.00	23.54
118-382-015	1828 EAGLE PEAK AVE	Residential	23.54	0.00	23.54
118-382-016	1824 EAGLE PEAK AVE	Residential	23.54	0.00	23.54
118-382-017	1820 EAGLE PEAK AVE	Residential	23.54	0.00	23.54
118-382-018	1816 EAGLE PEAK AVE	Residential	23.54	0.00	23.54
118-382-019	1812 EAGLE PEAK AVE	Residential	23.54	0.00	23.54
118-382-020	1808 EAGLE PEAK AVE	Residential	23.54	0.00	23.54
118-382-021	1804 EAGLE PEAK AVE	Residential	23.54	0.00	23.54
118-382-022	1800 EAGLE PEAK AVE	Residential	23.54	0.00	23.54
118-391-001	1884 OHLONE HEIGHTS	Residential	23.54	0.00	23.54
118-391-002	1880 OHLONE HEIGHTS	Residential	23.54	0.00	23.54
118-391-003	20 OHLONE LN	Residential	23.54	0.00	23.54
118-391-004	24 OHLONE LN	Residential	23.54	0.00	23.54
118-391-005	28 OHLONE LN	Residential	23.54	0.00	23.54
118-391-006	29 OHLONE LN	Residential	23.54	0.00	23.54

City of Clayton
Community Facilities District No. 2006-1
Downtown Park Operation and Maintenance Tax
Fiscal Year 2022/23 Special Tax Roll

APN	Situs Address	Class	Maximum Special Tax	Non-Residential Levy	Residential Levy
118-391-007	25 OHLONE LN	Residential	23.54	0.00	23.54
118-391-008	21 OHLONE LN	Residential	23.54	0.00	23.54
118-391-009	100 JOSCOLO VIEW	Residential	23.54	0.00	23.54
118-391-010	104 JOSCOLO VW	Residential	23.54	0.00	23.54
118-391-011	108 JOSCOLO VIEW	Residential	23.54	0.00	23.54
118-391-012	112 JOSCOLO VIEW	Residential	23.54	0.00	23.54
118-391-013	116 JOSCOLO VIEW	Residential	23.54	0.00	23.54
118-391-014	120 JOSCOLO VIEW	Residential	23.54	0.00	23.54
118-391-015	124 JOSCOLO VIEW	Residential	23.54	0.00	23.54
118-391-016	128 JOSCOLO VIEW	Residential	23.54	0.00	23.54
118-391-017	132 JOSCOLO VIEW	Residential	23.54	0.00	23.54
118-391-018	136 JOSCOLO VIEW	Residential	23.54	0.00	23.54
118-391-019	140 JOSCOLO VIEW	Residential	23.54	0.00	23.54
118-391-020	144 JOSCOLO VIEW	Residential	23.54	0.00	23.54
118-391-021	148 JOSCOLO VIEW	Residential	23.54	0.00	23.54
118-391-022	152 JOSCOLO VIEW	Residential	23.54	0.00	23.54
118-391-023	156 JOSCOLO VIEW	Residential	23.54	0.00	23.54
118-391-024	160 JOSCOLO VIEW	Residential	23.54	0.00	23.54
118-392-001	1816 OHLONE HEIGHTS	Residential	23.54	0.00	23.54
118-392-002	1820 OHLONE HEIGHTS	Residential	23.54	0.00	23.54
118-392-003	1824 OHLONE HEIGHTS	Residential	23.54	0.00	23.54
118-392-004	1828 OHLONE HTS	Residential	23.54	0.00	23.54
118-392-005	1832 OHLONE HEIGHTS	Residential	23.54	0.00	23.54
118-392-006	1836 OHLONE HEIGHTS	Residential	23.54	0.00	23.54
118-392-007	1840 OHLONE HEIGHTS	Residential	23.54	0.00	23.54
118-392-008	101 JOSCOLO VIEW	Residential	23.54	0.00	23.54
118-392-009	105 JOSCOLO VIEW	Residential	23.54	0.00	23.54
118-392-010	109 JOSCOLO VIEW	Residential	23.54	0.00	23.54
118-392-011	123 JOSCOLO VIEW	Residential	23.54	0.00	23.54
118-392-012	129 JOSCOLO VIEW	Residential	23.54	0.00	23.54
118-392-013	131 JOSCOLO VIEW	Residential	23.54	0.00	23.54
118-392-014	135 JOSCOLO VIEW	Residential	23.54	0.00	23.54
118-392-015	139 JOSCOLO VIEW	Residential	23.54	0.00	23.54
118-392-016	145 JOSCOLO VIEW	Residential	23.54	0.00	23.54
118-401-001	1790 INDIAN WELLS WAY	Residential	23.54	0.00	23.54
118-401-002	1788 INDIAN WELLS WAY	Residential	23.54	0.00	23.54
118-401-003	1786 INDIAN WELLS WAY	Residential	23.54	0.00	23.54
118-401-004	1784 INDIAN WELLS WAY	Residential	23.54	0.00	23.54
118-401-005	1782 INDIAN WELLS WAY	Residential	23.54	0.00	23.54
118-401-006	1780 INDIAN WELLS WAY	Residential	23.54	0.00	23.54
118-401-007	1778 INDIAN WELLS WAY	Residential	23.54	0.00	23.54
118-401-008	1776 INDIAN WELLS WAY	Residential	23.54	0.00	23.54
118-401-009	1774 INDIAN WELLS WAY	Residential	23.54	0.00	23.54
118-401-010	1772 INDIAN WELLS WAY	Residential	23.54	0.00	23.54
118-401-011	1770 INDIAN WELLS WAY	Residential	23.54	0.00	23.54
118-401-012	1768 INDIAN WELLS WAY	Residential	23.54	0.00	23.54
118-401-013	1766 INDIAN WELLS WAY	Residential	23.54	0.00	23.54

City of Clayton
Community Facilities District No. 2006-1
Downtown Park Operation and Maintenance Tax
Fiscal Year 2022/23 Special Tax Roll

APN	Situs Address	Class	Maximum Special Tax	Non-Residential Levy	Residential Levy
118-401-014	1764 INDIAN WELLS WAY	Residential	23.54	0.00	23.54
118-401-015	1762 INDIAN WELLS WAY	Residential	23.54	0.00	23.54
118-401-016	1760 INDIAN WELLS WAY	Residential	23.54	0.00	23.54
118-401-017	1756 INDIAN WELLS WAY	Residential	23.54	0.00	23.54
118-401-018	1754 INDIAN WELLS WAY	Residential	23.54	0.00	23.54
118-401-019	40 TULE CT	Residential	23.54	0.00	23.54
118-401-020	44 TULE CT	Residential	23.54	0.00	23.54
118-401-021	46 TULE CT	Residential	23.54	0.00	23.54
118-401-022	48 TULE CT	Residential	23.54	0.00	23.54
118-401-023	51 TULE CT	Residential	23.54	0.00	23.54
118-401-024	49 TULE CT	Residential	23.54	0.00	23.54
118-401-025	47 TULE CT	Residential	23.54	0.00	23.54
118-401-026	45 TULE CT	Residential	23.54	0.00	23.54
118-401-027	43 TULE CT	Residential	23.54	0.00	23.54
118-401-028	1748 INDIAN WELLS WAY	Residential	23.54	0.00	23.54
118-401-029	400 CHUPCAN PL	Residential	23.54	0.00	23.54
118-401-030	402 CHUPCAN PL	Residential	23.54	0.00	23.54
118-401-031	404 CHUPCAN PL	Residential	23.54	0.00	23.54
118-401-032	406 CHUPCAN PL	Residential	23.54	0.00	23.54
118-401-033	408 CHUPCAN PL	Residential	23.54	0.00	23.54
118-401-034	410 CHUPCAN PL	Residential	23.54	0.00	23.54
118-401-035	417 CHUPCAN PL	Residential	23.54	0.00	23.54
118-401-036	415 CHUPCAN PL	Residential	23.54	0.00	23.54
118-401-037	411 CHUPCAN PL	Residential	23.54	0.00	23.54
118-401-038	409 CHUPCAN PL	Residential	23.54	0.00	23.54
118-401-039	407 CHUPCAN PL	Residential	23.54	0.00	23.54
118-401-040	405 CHUPCAN PL	Residential	23.54	0.00	23.54
118-401-041	403 CHUPCAN PL	Residential	23.54	0.00	23.54
118-401-042	401 CHUPCAN PL	Residential	23.54	0.00	23.54
118-402-001	1735 INDIAN WELLS WAY	Residential	23.54	0.00	23.54
118-402-002	1737 INDIAN WELLS WAY	Residential	23.54	0.00	23.54
118-402-003	1739 INDIAN WELLS WAY	Residential	23.54	0.00	23.54
118-402-004	1741 INDIAN WELLS WAY	Residential	23.54	0.00	23.54
118-402-005	1743 INDIAN WELLS WAY	Residential	23.54	0.00	23.54
118-402-006	1745 INDIAN WELLS WAY	Residential	23.54	0.00	23.54
118-402-007	1747 INDIAN WELLS WAY	Residential	23.54	0.00	23.54
118-402-008	1749 INDIAN WELLS WAY	Residential	23.54	0.00	23.54
118-402-009	310 SACLAN TERRACE PL	Residential	23.54	0.00	23.54
118-402-010	320 SACLAN TERRACE PL	Residential	23.54	0.00	23.54
118-402-011	326 SACLAN TERRACE PL	Residential	23.54	0.00	23.54
118-402-012	328 SACLAN TERRACE PL	Residential	23.54	0.00	23.54
118-402-013	330 SACLAN TERRACE PL	Residential	23.54	0.00	23.54
118-402-014	332 SACLAN TERRACE PL	Residential	23.54	0.00	23.54
118-402-015	334 SACLAN TERRACE PL	Residential	23.54	0.00	23.54
118-402-016	336 SACLAN TERRACE PL	Residential	23.54	0.00	23.54
118-402-017	338 SACLAN TERRACE PL	Residential	23.54	0.00	23.54
118-402-018	340 SACLAN TERRACE PL	Residential	23.54	0.00	23.54

City of Clayton
Community Facilities District No. 2006-1
Downtown Park Operation and Maintenance Tax
Fiscal Year 2022/23 Special Tax Roll

APN	Situs Address	Class	Maximum Special Tax	Non-Residential Levy	Residential Levy
118-402-019	341 SACLAN TERRACE PL	Residential	23.54	0.00	23.54
118-402-020	339 SACLAN TERRACE PL	Residential	23.54	0.00	23.54
118-402-021	337 SACLAN TERRACE PL	Residential	23.54	0.00	23.54
118-402-022	335 SACLAN TERRACE PL	Residential	23.54	0.00	23.54
118-402-023	333 SACLAN TERRACE PL	Residential	23.54	0.00	23.54
118-402-024	331 SACLAN TERRACE PL	Residential	23.54	0.00	23.54
118-402-025	329 SACLAN TERRACE PL	Residential	23.54	0.00	23.54
118-402-026	327 SACLAN TERRACE PL	Residential	23.54	0.00	23.54
118-402-027	325 SACLAN TERRACE PL	Residential	23.54	0.00	23.54
118-402-028	323 SACLAN TERRACE PL	Residential	23.54	0.00	23.54
118-402-029	321 SACLAN TERRACE PL	Residential	23.54	0.00	23.54
118-402-030	319 SACLAN TERRACE PL	Residential	23.54	0.00	23.54
118-402-031	317 SACLAN TERRACE PL	Residential	23.54	0.00	23.54
118-402-032	315 SACLAN TERRACE PL	Residential	23.54	0.00	23.54
118-402-033	311 SACLAN TERRACE PL	Residential	23.54	0.00	23.54
118-402-034	309 SACLAN TERRACE PL	Residential	23.54	0.00	23.54
118-402-035	307 SACLAN TERRACE PL	Residential	23.54	0.00	23.54
118-402-036	305 SACLAN TERRACE PL	Residential	23.54	0.00	23.54
118-402-037	303 SACLAN TERRACE PL	Residential	23.54	0.00	23.54
118-402-038	301 SACLAN TERRACE PL	Residential	23.54	0.00	23.54
118-402-039	1755 INDIAN WELLS WAY	Residential	23.54	0.00	23.54
118-402-040	202 ROUND HOUSE PL	Residential	23.54	0.00	23.54
118-402-041	204 ROUND HOUSE PL	Residential	23.54	0.00	23.54
118-402-042	206 ROUND HOUSE PL	Residential	23.54	0.00	23.54
118-402-043	208 ROUND HOUSE PL	Residential	23.54	0.00	23.54
118-402-044	210 ROUND HOUSE PL	Residential	23.54	0.00	23.54
118-402-045	216 ROUND HOUSE PL	Residential	23.54	0.00	23.54
118-402-046	218 ROUND HOUSE PL	Residential	23.54	0.00	23.54
118-402-047	219 ROUND HOUSE PL	Residential	23.54	0.00	23.54
118-402-048	217 ROUND HOUSE PL	Residential	23.54	0.00	23.54
118-402-049	215 ROUND HOUSE PL	Residential	23.54	0.00	23.54
118-402-050	211 ROUND HOUSE PL	Residential	23.54	0.00	23.54
118-402-051	209 ROUND HOUSE PL	Residential	23.54	0.00	23.54
118-402-052	207 ROUND HOUSE PL	Residential	23.54	0.00	23.54
118-402-053	205 ROUND HOUSE PL	Residential	23.54	0.00	23.54
118-402-054	201 ROUND HOUSE PL	Residential	23.54	0.00	23.54
118-402-055	30 JALALON PL	Residential	23.54	0.00	23.54
118-402-056	32 JALALON PL	Residential	23.54	0.00	23.54
118-402-057	34 JALALON PL	Residential	23.54	0.00	23.54
118-402-058	36 JALALON PL	Residential	23.54	0.00	23.54
118-402-059	38 JALALON PL	Residential	23.54	0.00	23.54
118-402-060	39 JALALON PL	Residential	23.54	0.00	23.54
118-402-061	37 JALALON PL	Residential	23.54	0.00	23.54
118-402-062	35 JALALON PL	Residential	23.54	0.00	23.54
118-402-063	1781 INDIAN WELLS WAY	Residential	23.54	0.00	23.54
118-402-064	1783 INDIAN WELLS WAY	Residential	23.54	0.00	23.54
118-402-065	1787 INDIAN WELLS WAY	Residential	23.54	0.00	23.54

City of Clayton
Community Facilities District No. 2006-1
Downtown Park Operation and Maintenance Tax
Fiscal Year 2022/23 Special Tax Roll

APN	Situs Address	Class	Maximum Special Tax	Non-Residential Levy	Residential Levy
118-402-066	1789 INDIAN WELLS WAY	Residential	23.54	0.00	23.54
118-410-001	1399 SHELL LN	Residential	23.54	0.00	23.54
118-410-002	1397 SHELL LN	Residential	23.54	0.00	23.54
118-410-003	1389 SHELL LN	Residential	23.54	0.00	23.54
118-410-004	1387 SHELL LN	Residential	23.54	0.00	23.54
118-410-005	1385 SHELL LN	Residential	23.54	0.00	23.54
118-410-006	1383 SHELL LN	Residential	23.54	0.00	23.54
118-410-007	1381 SHELL LN	Residential	23.54	0.00	23.54
118-410-008	1379 SHELL LN	Residential	23.54	0.00	23.54
118-410-009	1377 SHELL LN	Residential	23.54	0.00	23.54
118-410-010	1375 SHELL LN	Residential	23.54	0.00	23.54
118-410-011	1373 SHELL LN	Residential	23.54	0.00	23.54
118-410-012	1371 SHELL LN	Residential	23.54	0.00	23.54
118-410-013	1369 SHELL LN	Residential	23.54	0.00	23.54
118-410-014	1367 SHELL LN	Residential	23.54	0.00	23.54
118-410-015	1365 SHELL LN	Residential	23.54	0.00	23.54
118-410-016	1363 SHELL LN	Residential	23.54	0.00	23.54
118-410-017	1361 SHELL LN	Residential	23.54	0.00	23.54
118-410-018	1359 SHELL LN	Residential	23.54	0.00	23.54
118-410-019	1357 SHELL LN	Residential	23.54	0.00	23.54
118-410-020	1355 SHELL LN	Residential	23.54	0.00	23.54
118-410-021	1353 SHELL LN	Residential	23.54	0.00	23.54
118-410-022	1351 SHELL LN	Residential	23.54	0.00	23.54
118-410-023	1349 SHELL LN	Residential	23.54	0.00	23.54
118-410-024	1347 SHELL LN	Residential	23.54	0.00	23.54
118-410-025	1345 SHELL LN	Residential	23.54	0.00	23.54
118-410-026	1343 SHELL LN	Residential	23.54	0.00	23.54
118-410-027	1341 SHELL LN	Residential	23.54	0.00	23.54
118-410-028	1339 SHELL LN	Residential	23.54	0.00	23.54
118-410-029	1337 SHELL LN	Residential	23.54	0.00	23.54
118-410-030	1335 SHELL LN	Residential	23.54	0.00	23.54
118-410-031	1333 SHELL LN	Residential	23.54	0.00	23.54
118-410-032	1331 SHELL LN	Residential	23.54	0.00	23.54
118-410-033	1329 SHELL LN	Residential	23.54	0.00	23.54
118-410-034	1327 SHELL LN	Residential	23.54	0.00	23.54
118-410-035	1199 SHELL LN	Residential	23.54	0.00	23.54
118-410-037	1195 SHELL LN	Residential	23.54	0.00	23.54
118-410-038	1193 SHELL LN	Residential	23.54	0.00	23.54
118-410-039	1191 SHELL LN	Residential	23.54	0.00	23.54
118-410-040	1189 SHELL LN	Residential	23.54	0.00	23.54
118-410-041	1187 SHELL LN	Residential	23.54	0.00	23.54
118-410-042	1185 SHELL LN	Residential	23.54	0.00	23.54
118-410-043	1183 SHELL LN	Residential	23.54	0.00	23.54
118-410-044	1181 SHELL LN	Residential	23.54	0.00	23.54
118-410-045	1179 SHELL LN	Residential	23.54	0.00	23.54
118-410-046	1177 SHELL LN	Residential	23.54	0.00	23.54
118-410-047	1175 SHELL LN	Residential	23.54	0.00	23.54

City of Clayton
Community Facilities District No. 2006-1
Downtown Park Operation and Maintenance Tax
Fiscal Year 2022/23 Special Tax Roll

APN	Situs Address	Class	Maximum Special Tax	Non-Residential Levy	Residential Levy
118-410-048	1173 SHELL LN	Residential	23.54	0.00	23.54
118-410-049	1171 SHELL LN	Residential	23.54	0.00	23.54
118-410-050	1169 SHELL LN	Residential	23.54	0.00	23.54
118-410-051	1167 SHELL LN	Residential	23.54	0.00	23.54
118-410-052	1267 SHELL CIR	Residential	23.54	0.00	23.54
118-410-053	1265 SHELL CIR	Residential	23.54	0.00	23.54
118-410-054	1263 SHELL CIR	Residential	23.54	0.00	23.54
118-410-055	1261 SHELL CIR	Residential	23.54	0.00	23.54
118-410-056	1259 SHELL CIR	Residential	23.54	0.00	23.54
118-410-057	1254 SHELL CIR	Residential	23.54	0.00	23.54
118-410-058	1256 SHELL CIR	Residential	23.54	0.00	23.54
118-410-059	1258 SHELL CIR	Residential	23.54	0.00	23.54
118-410-060	1260 SHELL CIR	Residential	23.54	0.00	23.54
118-410-061	1262 SHELL CIR	Residential	23.54	0.00	23.54
118-410-062	1264 SHELL CIR	Residential	23.54	0.00	23.54
118-410-063	1266 SHELL CIR	Residential	23.54	0.00	23.54
118-410-064	1268 SHELL CIR	Residential	23.54	0.00	23.54
118-410-065	1270 SHELL CIR	Residential	23.54	0.00	23.54
118-410-066	1272 SHELL CIR	Residential	23.54	0.00	23.54
118-410-067	1274 SHELL CIR	Residential	23.54	0.00	23.54
118-410-068	1276 SHELL CIR	Residential	23.54	0.00	23.54
118-410-069	1278 SHELL CIR	Residential	23.54	0.00	23.54
118-410-070	1280 SHELL CIR	Residential	23.54	0.00	23.54
118-410-071	1282 SHELL CIR	Residential	23.54	0.00	23.54
118-410-072	1284 SHELL CIR	Residential	23.54	0.00	23.54
118-410-073	1286 SHELL CIR	Residential	23.54	0.00	23.54
118-410-074	1288 SHELL CIR	Residential	23.54	0.00	23.54
118-410-075	1290 SHELL CIR	Residential	23.54	0.00	23.54
118-410-076	1292 SHELL CIR	Residential	23.54	0.00	23.54
118-410-077	1294 SHELL CIR	Residential	23.54	0.00	23.54
118-410-078	1296 SHELL CIR	Residential	23.54	0.00	23.54
118-410-079	1298 SHELL CIR	Residential	23.54	0.00	23.54
118-410-080	1269 SHELL CIR	Residential	23.54	0.00	23.54
118-410-081	1271 SHELL CIR	Residential	23.54	0.00	23.54
118-410-082	1273 SHELL CIR	Residential	23.54	0.00	23.54
118-410-083	1275 SHELL CIR	Residential	23.54	0.00	23.54
118-410-084	1332 SHELL LN	Residential	23.54	0.00	23.54
118-410-085	1330 SHELL LN	Residential	23.54	0.00	23.54
118-410-086	1328 SHELL LN	Residential	23.54	0.00	23.54
118-410-087	1326 SHELL LN	Residential	23.54	0.00	23.54
118-410-088	1340 SHELL LN	Residential	23.54	0.00	23.54
118-410-089	1338 SHELL LN	Residential	23.54	0.00	23.54
118-410-090	1336 SHELL LN	Residential	23.54	0.00	23.54
118-410-091	1334 SHELL LN	Residential	23.54	0.00	23.54
118-410-092	1277 SHELL CIR	Residential	23.54	0.00	23.54
118-410-093	1279 SHELL CIR	Residential	23.54	0.00	23.54
118-410-094	1281 SHELL CIR	Residential	23.54	0.00	23.54

City of Clayton
Community Facilities District No. 2006-1
Downtown Park Operation and Maintenance Tax
Fiscal Year 2022/23 Special Tax Roll

APN	Situs Address	Class	Maximum Special Tax	Non-Residential Levy	Residential Levy
118-410-095	1283 SHELL CIR	Residential	23.54	0.00	23.54
118-410-096	1285 SHELL CIR	Residential	23.54	0.00	23.54
118-410-097	1287 SHELL CIR	Residential	23.54	0.00	23.54
118-410-098	1289 SHELL CIR	Residential	23.54	0.00	23.54
118-410-099	1291 SHELL CIR	Residential	23.54	0.00	23.54
118-410-100	1293 SHELL CIR	Residential	23.54	0.00	23.54
118-410-101	1295 SHELL CIR	Residential	23.54	0.00	23.54
118-410-102	1297 SHELL CIR	Residential	23.54	0.00	23.54
118-410-103	1299 SHELL CIR	Residential	23.54	0.00	23.54
118-410-104	1368 SHELL LN	Residential	23.54	0.00	23.54
118-410-105	1370 SHELL LN	Residential	23.54	0.00	23.54
118-410-106	1372 SHELL LN	Residential	23.54	0.00	23.54
118-410-107	1374 SHELL LN	Residential	23.54	0.00	23.54
118-410-108	1376 SHELL LN	Residential	23.54	0.00	23.54
118-410-109	1378 SHELL LN	Residential	23.54	0.00	23.54
118-410-110	1380 SHELL LN	Residential	23.54	0.00	23.54
118-410-111	1382 SHELL LN	Residential	23.54	0.00	23.54
118-410-112	1388 SHELL LN	Residential	23.54	0.00	23.54
118-410-113	1390 SHELL LN	Residential	23.54	0.00	23.54
118-410-114	1392 SHELL LN	Residential	23.54	0.00	23.54
118-410-115	1394 SHELL LN	Residential	23.54	0.00	23.54
118-410-116	1396 SHELL LN	Residential	23.54	0.00	23.54
118-410-117	1398 SHELL LN	Residential	23.54	0.00	23.54
118-410-120	1197 SHELL LN	Residential	23.54	0.00	23.54
118-421-001	304 AHWANEE LN	Residential	23.54	0.00	23.54
118-421-002	308 AHWANEE LN	Residential	23.54	0.00	23.54
118-421-003	312 AHWANEE LN	Residential	23.54	0.00	23.54
118-422-001	451 OBSIDIAN WAY	Residential	23.54	0.00	23.54
118-422-002	350 BLUE OAK LN	Residential	23.54	0.00	23.54
118-422-003	352 BLUE OAK LN	Residential	23.54	0.00	23.54
118-422-004	354 BLUE OAK LN	Residential	23.54	0.00	23.54
118-422-005	356 BLUE OAK LN	Residential	23.54	0.00	23.54
118-422-006	358 BLUE OAK LN	Residential	23.54	0.00	23.54
118-422-007	360 BLUE OAK LN	Residential	23.54	0.00	23.54
118-423-001	361 BLUE OAK LN	Residential	23.54	0.00	23.54
118-423-002	3057 MIWOK WAY	Residential	23.54	0.00	23.54
118-423-003	3055 MIWOK WAY	Residential	23.54	0.00	23.54
118-423-004	3053 MIWOK WAY	Residential	23.54	0.00	23.54
118-423-005	3051 MIWOK WAY	Residential	23.54	0.00	23.54
118-423-006	3049 MIWOK WAY	Residential	23.54	0.00	23.54
118-423-007	3047 MIWOK WAY	Residential	23.54	0.00	23.54
118-423-008	3045 MIWOK WAY	Residential	23.54	0.00	23.54
118-423-009	3043 MIWOK WAY	Residential	23.54	0.00	23.54
118-423-010	3041 MIWOK WAY	Residential	23.54	0.00	23.54
118-423-011	3039 MIWOK WAY	Residential	23.54	0.00	23.54
118-423-012	3037 MIWOK WAY	Residential	23.54	0.00	23.54
118-423-013	3035 MIWOK WAY	Residential	23.54	0.00	23.54

City of Clayton
Community Facilities District No. 2006-1
Downtown Park Operation and Maintenance Tax
Fiscal Year 2022/23 Special Tax Roll

APN	Situs Address	Class	Maximum Special Tax	Non-Residential Levy	Residential Levy
118-423-014	3033 MIWOK WAY	Residential	23.54	0.00	23.54
118-423-015	3031 MIWOK WAY	Residential	23.54	0.00	23.54
118-424-001	359 BLUE OAK LN	Residential	23.54	0.00	23.54
118-424-002	357 BLUE OAK LN	Residential	23.54	0.00	23.54
118-424-003	355 BLUE OAK LN	Residential	23.54	0.00	23.54
118-424-004	353 BLUE OAK LN	Residential	23.54	0.00	23.54
118-424-005	351 BLUE OAK LN	Residential	23.54	0.00	23.54
118-424-006	409 WAWONA LN	Residential	23.54	0.00	23.54
118-424-007	407 WAWONA LN	Residential	23.54	0.00	23.54
118-424-008	405 WAWONA LN	Residential	23.54	0.00	23.54
118-424-009	403 WAWONA LN	Residential	23.54	0.00	23.54
118-424-010	401 WAWONA LN	Residential	23.54	0.00	23.54
118-424-011	3034 MIWOK WAY	Residential	23.54	0.00	23.54
118-424-012	3038 MIWOK WAY	Residential	23.54	0.00	23.54
118-424-013	3040 MIWOK WAY	Residential	23.54	0.00	23.54
118-424-014	3042 MIWOK WAY	Residential	23.54	0.00	23.54
118-424-015	3046 MIWOK WAY	Residential	23.54	0.00	23.54
118-424-016	3048 MIWOK WAY	Residential	23.54	0.00	23.54
118-424-017	3050 MIWOK WAY	Residential	23.54	0.00	23.54
118-424-018	3052 MIWOK WAY	Residential	23.54	0.00	23.54
118-424-019	3054 MIWOK WAY	Residential	23.54	0.00	23.54
118-431-001	316 AHWANEE CT	Residential	23.54	0.00	23.54
118-431-002	320 AHWANEE CT	Residential	23.54	0.00	23.54
118-431-003	324 AHWANEE CT	Residential	23.54	0.00	23.54
118-431-004	328 AHWANEE CT	Residential	23.54	0.00	23.54
118-431-005	332 AHWANEE CT	Residential	23.54	0.00	23.54
118-432-002	333 AHWANEE LN	Residential	23.54	0.00	23.54
118-432-003	329 AHWANEE LN	Residential	23.54	0.00	23.54
118-432-004	325 AHWANEE LN	Residential	23.54	0.00	23.54
118-432-005	321 AHWANEE CT	Residential	23.54	0.00	23.54
118-432-006	317 AHWANEE CT	Residential	23.54	0.00	23.54
118-432-007	400 WAWONA LN	Residential	23.54	0.00	23.54
118-432-008	402 WAWONA LN	Residential	23.54	0.00	23.54
118-432-009	404 WAWONA LN	Residential	23.54	0.00	23.54
118-432-010	406 WAWONA LN	Residential	23.54	0.00	23.54
118-432-011	408 WAWONA LN	Residential	23.54	0.00	23.54
118-432-012	410 WAWONA LN	Residential	23.54	0.00	23.54
118-432-013	412 WAWONA LN	Residential	23.54	0.00	23.54
118-432-014	414 WAWONA LN	Residential	23.54	0.00	23.54
118-432-015	416 WAWONA CT	Residential	23.54	0.00	23.54
118-432-016	418 WAWONA LN	Residential	23.54	0.00	23.54
118-432-017	420 WAWONA CT	Residential	23.54	0.00	23.54
118-432-019	337 AHWANEE CT	Residential	23.54	0.00	23.54
118-432-020	422 WAWONA LN	Residential	23.54	0.00	23.54
118-433-002	419 WAWONA LN	Residential	23.54	0.00	23.54
118-433-003	417 WAWONA CT	Residential	23.54	0.00	23.54
118-433-004	421 WAWONA CT	Residential	23.54	0.00	23.54

City of Clayton
Community Facilities District No. 2006-1
Downtown Park Operation and Maintenance Tax
Fiscal Year 2022/23 Special Tax Roll

APN	Situs Address	Class	Maximum Special Tax	Non-Residential Levy	Residential Levy
118-441-001	5101 KELLER RIDGE DR	Residential	23.54	0.00	23.54
118-441-002	5103 KELLER RIDGE DR	Residential	23.54	0.00	23.54
118-441-003	5105 KELLER RIDGE DR	Residential	23.54	0.00	23.54
118-441-004	5107 KELLER RIDGE DR	Residential	23.54	0.00	23.54
118-441-005	5109 KELLER RIDGE DR	Residential	23.54	0.00	23.54
118-441-006	5111 KELLER RIDGE DR	Residential	23.54	0.00	23.54
118-441-007	5113 KELLER RIDGE DR	Residential	23.54	0.00	23.54
118-441-008	5115 KELLER RIDGE DR	Residential	23.54	0.00	23.54
118-441-009	5117 KELLER RIDGE DR	Residential	23.54	0.00	23.54
118-441-010	5119 KELLER RIDGE DR	Residential	23.54	0.00	23.54
118-441-011	5121 KELLER RIDGE DR	Residential	23.54	0.00	23.54
118-441-012	5123 KELLER RIDGE DR	Residential	23.54	0.00	23.54
118-441-013	5125 KELLER RIDGE DR	Residential	23.54	0.00	23.54
118-441-014	5127 KELLER RIDGE DR	Residential	23.54	0.00	23.54
118-441-015	5129 KELLER RIDGE DR	Residential	23.54	0.00	23.54
118-441-016	5131 KELLER RIDGE DR	Residential	23.54	0.00	23.54
118-441-017	101 CROW PL	Residential	23.54	0.00	23.54
118-441-018	103 CROW PL	Residential	23.54	0.00	23.54
118-441-019	105 CROW PL	Residential	23.54	0.00	23.54
118-441-020	107 CROW PL	Residential	23.54	0.00	23.54
118-441-021	109 CROW PL	Residential	23.54	0.00	23.54
118-441-022	111 CROW PL	Residential	23.54	0.00	23.54
118-441-023	113 CROW PL	Residential	23.54	0.00	23.54
118-441-024	115 CROW PL	Residential	23.54	0.00	23.54
118-441-025	117 CROW PL	Residential	23.54	0.00	23.54
118-441-026	119 CROW PL	Residential	23.54	0.00	23.54
118-442-001	118 CROW PL	Residential	23.54	0.00	23.54
118-442-002	116 CROW PL	Residential	23.54	0.00	23.54
118-442-003	114 CROW PL	Residential	23.54	0.00	23.54
118-442-004	112 CROW PL	Residential	23.54	0.00	23.54
118-442-005	110 CROW PL	Residential	23.54	0.00	23.54
118-442-006	108 CROW PL	Residential	23.54	0.00	23.54
118-442-007	106 CROW PL	Residential	23.54	0.00	23.54
118-442-008	104 CROW PL	Residential	23.54	0.00	23.54
118-442-009	102 CROW PL	Residential	23.54	0.00	23.54
118-442-010	3009 WINDMILL CANYON DR	Residential	23.54	0.00	23.54
118-442-011	3011 WINDMILL CANYON DR	Residential	23.54	0.00	23.54
118-442-012	3013 WINDMILL CANYON DR	Residential	23.54	0.00	23.54
118-442-013	3015 WINDMILL CANYON DR	Residential	23.54	0.00	23.54
118-442-014	3017 WINDMILL CANYON DR	Residential	23.54	0.00	23.54
118-442-015	3019 WINDMILL CANYON DR	Residential	23.54	0.00	23.54
118-442-016	3021 WINDMILL CANYON DR	Residential	23.54	0.00	23.54
118-442-017	3023 WINDMILL CANYON DR	Residential	23.54	0.00	23.54
118-443-001	3022 WINDMILL CANYON DR	Residential	23.54	0.00	23.54
118-443-002	3020 WINDMILL CANYON DR	Residential	23.54	0.00	23.54
118-443-003	3018 WINDMILL CANYON DR	Residential	23.54	0.00	23.54
118-443-004	3016 WINDMILL CANYON DR	Residential	23.54	0.00	23.54

City of Clayton
Community Facilities District No. 2006-1
Downtown Park Operation and Maintenance Tax
Fiscal Year 2022/23 Special Tax Roll

APN	Situs Address	Class	Maximum Special Tax	Non-Residential Levy	Residential Levy
118-443-005	3014 WINDMILL CANYON DR	Residential	23.54	0.00	23.54
118-443-006	3012 WINDMILL CANYON DR	Residential	23.54	0.00	23.54
118-443-007	3010 WINDMILL CANYON DR	Residential	23.54	0.00	23.54
118-451-001	301 WINDMILL CANYON PL	Residential	23.54	0.00	23.54
118-451-002	303 WINDMILL CANYON PL	Residential	23.54	0.00	23.54
118-451-003	305 WINDMILL CANYON PL	Residential	23.54	0.00	23.54
118-451-004	307 WINDMILL CANYON PL	Residential	23.54	0.00	23.54
118-451-005	309 WINDMILL CANYON PL	Residential	23.54	0.00	23.54
118-451-006	311 WINDMILL CANYON PL	Residential	23.54	0.00	23.54
118-451-007	313 WINDMILL CANYON PL	Residential	23.54	0.00	23.54
118-451-008	315 WINDMILL CANYON PL	Residential	23.54	0.00	23.54
118-451-009	317 WINDMILL CANYON PL	Residential	23.54	0.00	23.54
118-451-010	319 WINDMILL CANYON PL	Residential	23.54	0.00	23.54
118-451-011	321 WINDMILL CANYON PL	Residential	23.54	0.00	23.54
118-452-001	322 WINDMILL CANYON PL	Residential	23.54	0.00	23.54
118-452-002	320 WINDMILL CANYON PL	Residential	23.54	0.00	23.54
118-452-003	318 WINDMILL CANYON PL	Residential	23.54	0.00	23.54
118-452-004	316 WINDMILL CANYON PL	Residential	23.54	0.00	23.54
118-452-005	314 WINDMILL CANYON PL	Residential	23.54	0.00	23.54
118-452-006	312 WINDMILL CANYON PL	Residential	23.54	0.00	23.54
118-452-007	310 WINDMILL CANYON PL	Residential	23.54	0.00	23.54
118-452-008	308 WINDMILL CANYON PL	Residential	23.54	0.00	23.54
118-452-009	306 WINDMILL CANYON PL	Residential	23.54	0.00	23.54
118-452-010	304 WINDMILL CANYON PL	Residential	23.54	0.00	23.54
118-452-011	302 WINDMILL CANYON PL	Residential	23.54	0.00	23.54
118-452-012	201 FALCON PL	Residential	23.54	0.00	23.54
118-452-013	203 FALCON PL	Residential	23.54	0.00	23.54
118-452-014	205 FALCON PL	Residential	23.54	0.00	23.54
118-452-015	207 FALCON PL	Residential	23.54	0.00	23.54
118-452-016	209 FALCON PL	Residential	23.54	0.00	23.54
118-452-017	211 FALCON PL	Residential	23.54	0.00	23.54
118-452-018	213 FALCON PL	Residential	23.54	0.00	23.54
118-452-019	215 FALCON PL	Residential	23.54	0.00	23.54
118-452-020	216 FALCON PL	Residential	23.54	0.00	23.54
118-452-021	214 FALCON PL	Residential	23.54	0.00	23.54
118-452-022	212 FALCON PL	Residential	23.54	0.00	23.54
118-452-023	210 FALCON PL	Residential	23.54	0.00	23.54
118-452-024	208 FALCON PL	Residential	23.54	0.00	23.54
118-452-025	206 FALCON PL	Residential	23.54	0.00	23.54
118-452-026	204 FALCON PL	Residential	23.54	0.00	23.54
118-452-027	202 FALCON PL	Residential	23.54	0.00	23.54
118-452-028	5126 KELLER RIDGE DR	Residential	23.54	0.00	23.54
118-452-029	5122 KELLER RIDGE DR	Residential	23.54	0.00	23.54
118-452-030	5120 KELLER RIDGE DR	Residential	23.54	0.00	23.54
118-452-031	5118 KELLER RIDGE DR	Residential	23.54	0.00	23.54
118-452-032	5116 KELLER RIDGE DR	Residential	23.54	0.00	23.54
118-452-033	5114 KELLER RIDGE DR	Residential	23.54	0.00	23.54

City of Clayton
Community Facilities District No. 2006-1
Downtown Park Operation and Maintenance Tax
Fiscal Year 2022/23 Special Tax Roll

APN	Situs Address	Class	Maximum Special Tax	Non-Residential Levy	Residential Levy
118-452-034	5112 KELLER RIDGE DR	Residential	23.54	0.00	23.54
118-452-035	5110 KELLER RIDGE DR	Residential	23.54	0.00	23.54
118-452-036	5108 KELLER RIDGE DR	Residential	23.54	0.00	23.54
118-452-037	5106 KELLER RIDGE DR	Residential	23.54	0.00	23.54
118-452-038	5102 KELLER RIDGE DR	Residential	23.54	0.00	23.54
118-460-001	600 JULPUN LOOP	Residential	23.54	0.00	23.54
118-460-002	602 JULPUN LOOP	Residential	23.54	0.00	23.54
118-460-003	604 JULPUN LOOP	Residential	23.54	0.00	23.54
118-460-004	606 JULPUN LOOP	Residential	23.54	0.00	23.54
118-460-005	608 JULPUN LOOP	Residential	23.54	0.00	23.54
118-460-006	610 JULPUN LOOP	Residential	23.54	0.00	23.54
118-460-007	612 JULPUN LOOP	Residential	23.54	0.00	23.54
118-460-008	614 JULPUN LOOP	Residential	23.54	0.00	23.54
118-460-009	616 JULPUN LOOP	Residential	23.54	0.00	23.54
118-460-010	618 JULPUN LOOP	Residential	23.54	0.00	23.54
118-460-011	620 JULPUN LOOP	Residential	23.54	0.00	23.54
118-460-012	622 JULPUN LOOP	Residential	23.54	0.00	23.54
118-460-013	615 JULPUN LOOP	Residential	23.54	0.00	23.54
118-460-014	609 JULPUN LOOP	Residential	23.54	0.00	23.54
118-460-015	605 JULPUN LOOP	Residential	23.54	0.00	23.54
118-460-016	601 JULPUN LOOP	Residential	23.54	0.00	23.54
118-460-017	637 JULPUN LOOP	Residential	23.54	0.00	23.54
118-460-018	633 JULPUN LOOP	Residential	23.54	0.00	23.54
118-460-019	629 JULPUN LOOP	Residential	23.54	0.00	23.54
118-460-020	625 JULPUN LOOP	Residential	23.54	0.00	23.54
118-460-021	624 JULPUN LOOP	Residential	23.54	0.00	23.54
118-460-022	626 JULPUN LOOP	Residential	23.54	0.00	23.54
118-460-023	628 JULPUN LOOP	Residential	23.54	0.00	23.54
118-460-024	630 JULPUN LOOP	Residential	23.54	0.00	23.54
118-460-025	632 JULPUN LOOP	Residential	23.54	0.00	23.54
118-460-026	634 JULPUN LOOP	Residential	23.54	0.00	23.54
118-460-027	636 JULPUN LOOP	Residential	23.54	0.00	23.54
118-460-028	638 JULPUN LOOP	Residential	23.54	0.00	23.54
118-460-029	800 CHERT PL	Residential	23.54	0.00	23.54
118-460-030	802 CHERT PL	Residential	23.54	0.00	23.54
118-460-031	804 CHERT PL	Residential	23.54	0.00	23.54
118-460-032	806 CHERT PL	Residential	23.54	0.00	23.54
118-460-033	808 CHERT PL	Residential	23.54	0.00	23.54
118-460-034	810 CHERT PL	Residential	23.54	0.00	23.54
118-460-035	812 CHERT PL	Residential	23.54	0.00	23.54
118-460-036	814 CHERT PL	Residential	23.54	0.00	23.54
118-460-037	819 CHERT PL	Residential	23.54	0.00	23.54
118-460-038	817 CHERT PL	Residential	23.54	0.00	23.54
118-460-039	815 CHERT PL	Residential	23.54	0.00	23.54
118-460-040	813 CHERT PL	Residential	23.54	0.00	23.54
118-460-041	811 CHERT PL	Residential	23.54	0.00	23.54
118-460-042	809 CHERT PL	Residential	23.54	0.00	23.54

City of Clayton
Community Facilities District No. 2006-1
Downtown Park Operation and Maintenance Tax
Fiscal Year 2022/23 Special Tax Roll

APN	Situs Address	Class	Maximum Special Tax	Non-Residential Levy	Residential Levy
118-460-043	807 CHERT PL	Residential	23.54	0.00	23.54
118-460-044	805 CHERT PL	Residential	23.54	0.00	23.54
118-460-045	803 CHERT PL	Residential	23.54	0.00	23.54
118-460-046	801 CHERT PL	Residential	23.54	0.00	23.54
118-460-047	51 KARKIN PL	Residential	23.54	0.00	23.54
118-460-048	53 KARKIN PL	Residential	23.54	0.00	23.54
118-460-049	55 KARKIN PL	Residential	23.54	0.00	23.54
118-460-050	57 KARKIN PL	Residential	23.54	0.00	23.54
118-460-051	56 KARKIN PL	Residential	23.54	0.00	23.54
118-460-052	54 KARKIN PL	Residential	23.54	0.00	23.54
118-460-053	52 KARKIN PL	Residential	23.54	0.00	23.54
118-460-054	1733 INDIAN WELLS WAY	Residential	23.54	0.00	23.54
118-460-055	501 SUISUN CT	Residential	23.54	0.00	23.54
118-460-056	503 SUISUN CT	Residential	23.54	0.00	23.54
118-460-057	505 SUISUN CT	Residential	23.54	0.00	23.54
118-460-058	507 SUISUN CT	Residential	23.54	0.00	23.54
118-460-059	509 SUISUN CT	Residential	23.54	0.00	23.54
118-460-060	511 SUISUN CT	Residential	23.54	0.00	23.54
118-460-061	510 SUISUN CT	Residential	23.54	0.00	23.54
118-460-062	508 SUISUN CT	Residential	23.54	0.00	23.54
118-460-063	506 SUISUN CT	Residential	23.54	0.00	23.54
118-460-064	504 SUISUN CT	Residential	23.54	0.00	23.54
118-460-065	502 SUISUN CT	Residential	23.54	0.00	23.54
118-460-066	1731 INDIAN WELLS WAY	Residential	23.54	0.00	23.54
118-460-067	1729 INDIAN WELLS WAY	Residential	23.54	0.00	23.54
118-460-068	1727 INDIAN WELLS WAY	Residential	23.54	0.00	23.54
118-460-069	1725 INDIAN WELLS WAY	Residential	23.54	0.00	23.54
118-460-070	1723 INDIAN WELLS WAY	Residential	23.54	0.00	23.54
118-460-071	1721 INDIAN WELLS WAY	Residential	23.54	0.00	23.54
118-460-072	1719 INDIAN WELLS WAY	Residential	23.54	0.00	23.54
118-460-073	722 ANIZUMNE CT	Residential	23.54	0.00	23.54
118-460-074	720 ANIZUMNE CT	Residential	23.54	0.00	23.54
118-460-075	718 ANIZUMNE CT	Residential	23.54	0.00	23.54
118-460-076	716 ANIZUMNE CT	Residential	23.54	0.00	23.54
118-460-077	714 ANIZUMNE CT	Residential	23.54	0.00	23.54
118-460-078	712 ANIZUMNE CT	Residential	23.54	0.00	23.54
118-460-079	710 ANIZUMNE CT	Residential	23.54	0.00	23.54
118-460-080	708 ANIZUMNE CT	Residential	23.54	0.00	23.54
118-460-081	706 ANIZUMNE CT	Residential	23.54	0.00	23.54
118-460-082	704 ANIZUMNE CT	Residential	23.54	0.00	23.54
118-460-083	702 ANIZUMNE CT	Residential	23.54	0.00	23.54
118-460-084	700 ANIZUMNE CT	Residential	23.54	0.00	23.54
118-460-085	1717 INDIAN WELLS WAY	Residential	23.54	0.00	23.54
118-460-086	1715 INDIAN WELLS WAY	Residential	23.54	0.00	23.54
118-460-087	1713 INDIAN WELLS WAY	Residential	23.54	0.00	23.54
118-460-088	1711 INDIAN WELLS WAY	Residential	23.54	0.00	23.54
118-460-089	901 ARROWHEAD TER	Residential	23.54	0.00	23.54

City of Clayton
Community Facilities District No. 2006-1
Downtown Park Operation and Maintenance Tax
Fiscal Year 2022/23 Special Tax Roll

APN	Situs Address	Class	Maximum Special Tax	Non-Residential Levy	Residential Levy
118-460-090	903 ARROWHEAD TER	Residential	23.54	0.00	23.54
118-460-091	905 ARROWHEAD TER	Residential	23.54	0.00	23.54
118-460-092	907 ARROWHEAD TER	Residential	23.54	0.00	23.54
118-460-093	909 ARROWHEAD TER	Residential	23.54	0.00	23.54
118-460-094	911 ARROWHEAD TER	Residential	23.54	0.00	23.54
118-460-095	913 ARROWHEAD TER	Residential	23.54	0.00	23.54
118-460-096	915 ARROWHEAD TER	Residential	23.54	0.00	23.54
118-460-097	917 ARROWHEAD TER	Residential	23.54	0.00	23.54
118-460-098	919 ARROWHEAD TER	Residential	23.54	0.00	23.54
118-460-099	921 ARROWHEAD TER	Residential	23.54	0.00	23.54
118-460-100	923 ARROWHEAD TER	Residential	23.54	0.00	23.54
118-460-101	925 ARROWHEAD TER	Residential	23.54	0.00	23.54
118-460-102	927 ARROWHEAD TER	Residential	23.54	0.00	23.54
118-460-103	929 ARROWHEAD TER	Residential	23.54	0.00	23.54
118-460-105	926 ARROWHEAD TER	Residential	23.54	0.00	23.54
118-460-106	924 ARROWHEAD TER	Residential	23.54	0.00	23.54
118-460-107	922 ARROWHEAD TER	Residential	23.54	0.00	23.54
118-460-108	920 ARROWHEAD TER	Residential	23.54	0.00	23.54
118-460-109	918 ARROWHEAD TER	Residential	23.54	0.00	23.54
118-460-110	916 ARROWHEAD TER	Residential	23.54	0.00	23.54
118-460-111	914 ARROWHEAD TER	Residential	23.54	0.00	23.54
118-460-112	912 ARROWHEAD TER	Residential	23.54	0.00	23.54
118-460-113	910 ARROWHEAD TER	Residential	23.54	0.00	23.54
118-460-114	908 ARROWHEAD TER	Residential	23.54	0.00	23.54
118-460-115	906 ARROWHEAD TER	Residential	23.54	0.00	23.54
118-460-116	904 ARROWHEAD TER	Residential	23.54	0.00	23.54
118-460-117	902 ARROWHEAD TER	Residential	23.54	0.00	23.54
118-460-118	900 ARROWHEAD TER	Residential	23.54	0.00	23.54
118-460-121	931 ARROWHEAD TER	Residential	23.54	0.00	23.54
118-470-003	1207 BUCKEYE TER	Residential	23.54	0.00	23.54
118-470-004	1205 BUCKEYE TER	Residential	23.54	0.00	23.54
118-470-005	1203 BUCKEYE TER	Residential	23.54	0.00	23.54
118-470-006	1201 BUCKEYE TER	Residential	23.54	0.00	23.54
118-470-007	1211 BUCKEYE TER	Residential	23.54	0.00	23.54
118-470-008	1209 BUCKEYE TER	Residential	23.54	0.00	23.54
118-470-009	1213 BUCKEYE TER	Residential	23.54	0.00	23.54
118-470-010	1215 BUCKEYE TER	Residential	23.54	0.00	23.54
118-470-011	1217 BUCKEYE TER	Residential	23.54	0.00	23.54
118-470-012	1221 BUCKEYE TER	Residential	23.54	0.00	23.54
118-470-013	1223 BUCKEYE TER	Residential	23.54	0.00	23.54
118-470-014	1225 BUCKEYE TER	Residential	23.54	0.00	23.54
118-470-015	1227 BUCKEYE TER	Residential	23.54	0.00	23.54
118-470-016	1231 BUCKEYE TER	Residential	23.54	0.00	23.54
118-470-017	1233 BUCKEYE TER	Residential	23.54	0.00	23.54
118-470-018	1235 BUCKEYE TER	Residential	23.54	0.00	23.54
118-470-019	1237 BUCKEYE TER	Residential	23.54	0.00	23.54
118-470-020	1239 BUCKEYE TER	Residential	23.54	0.00	23.54

City of Clayton
Community Facilities District No. 2006-1
Downtown Park Operation and Maintenance Tax
Fiscal Year 2022/23 Special Tax Roll

APN	Situs Address	Class	Maximum Special Tax	Non-Residential Levy	Residential Levy
118-470-021	1241 BUCKEYE TER	Residential	23.54	0.00	23.54
118-470-022	1240 BUCKEYE TER	Residential	23.54	0.00	23.54
118-470-023	1238 BUCKEYE TER	Residential	23.54	0.00	23.54
118-470-024	1236 BUCKEYE TER	Residential	23.54	0.00	23.54
118-470-025	1234 BUCKEYE TER	Residential	23.54	0.00	23.54
118-470-026	1232 BUCKEYE TER	Residential	23.54	0.00	23.54
118-470-027	1230 BUCKEYE TER	Residential	23.54	0.00	23.54
118-470-028	1228 BUCKEYE TER	Residential	23.54	0.00	23.54
118-470-029	1226 BUCKEYE TER	Residential	23.54	0.00	23.54
118-470-030	1220 BUCKEYE TER	Residential	23.54	0.00	23.54
118-470-031	1218 BUCKEYE TER	Residential	23.54	0.00	23.54
118-470-032	1216 BUCKEYE TER	Residential	23.54	0.00	23.54
118-470-033	1214 BUCKEYE TER	Residential	23.54	0.00	23.54
118-470-034	1212 BUCKEYE TER	Residential	23.54	0.00	23.54
118-470-035	1200 BUCKEYE TER	Residential	23.54	0.00	23.54
118-470-036	1151 MOCCASIN CT	Residential	23.54	0.00	23.54
118-470-037	1153 MOCCASIN CT	Residential	23.54	0.00	23.54
118-470-038	1155 MOCCASIN CT	Residential	23.54	0.00	23.54
118-470-039	1159 MOCCASIN CT	Residential	23.54	0.00	23.54
118-470-040	1161 MOCCASIN CT	Residential	23.54	0.00	23.54
118-470-041	1163 MOCCASIN CT	Residential	23.54	0.00	23.54
118-470-042	1165 MOCCASIN CT	Residential	23.54	0.00	23.54
118-470-043	1169 MOCCASIN CT	Residential	23.54	0.00	23.54
118-470-044	1171 MOCCASIN CT	Residential	23.54	0.00	23.54
118-470-045	1173 MOCCASIN CT	Residential	23.54	0.00	23.54
118-470-046	1175 MOCCASIN CT	Residential	23.54	0.00	23.54
118-470-047	1174 MOCCASIN CT	Residential	23.54	0.00	23.54
118-470-048	1172 MOCCASIN CT	Residential	23.54	0.00	23.54
118-470-049	1170 MOCCASIN CT	Residential	23.54	0.00	23.54
118-470-050	1168 MOCCASIN CT	Residential	23.54	0.00	23.54
118-470-051	1166 MOCCASIN CT	Residential	23.54	0.00	23.54
118-470-052	1164 MOCCASIN CT	Residential	23.54	0.00	23.54
118-470-053	1160 MOCCASIN CT	Residential	23.54	0.00	23.54
118-470-054	1158 MOCCASIN CT	Residential	23.54	0.00	23.54
118-470-055	1156 MOCCASIN CT	Residential	23.54	0.00	23.54
118-470-056	1154 MOCCASIN CT	Residential	23.54	0.00	23.54
118-470-057	1152 MOCCASIN CT	Residential	23.54	0.00	23.54
118-470-059	INDIANHEAD WAY	Residential	23.54	0.00	23.54
118-470-063	1001 FEATHER CIR	Residential	23.54	0.00	23.54
118-470-064	1003 FEATHER CIR	Residential	23.54	0.00	23.54
118-470-065	1005 FEATHER CIR	Residential	23.54	0.00	23.54
118-470-066	1007 FEATHER CIR	Residential	23.54	0.00	23.54
118-470-067	1009 FEATHER CIR	Residential	23.54	0.00	23.54
118-470-068	1011 FEATHER CIR	Residential	23.54	0.00	23.54
118-470-069	1015 FEATHER CIR	Residential	23.54	0.00	23.54
118-470-070	1017 FEATHER CIR	Residential	23.54	0.00	23.54
118-470-071	1019 FEATHER CIR	Residential	23.54	0.00	23.54

City of Clayton
Community Facilities District No. 2006-1
Downtown Park Operation and Maintenance Tax
Fiscal Year 2022/23 Special Tax Roll

APN	Situs Address	Class	Maximum Special Tax	Non-Residential Levy	Residential Levy
118-470-072	1021 FEATHER CIR	Residential	23.54	0.00	23.54
118-470-076	1029 FEATHER CIR	Residential	23.54	0.00	23.54
118-470-079	1035 FEATHER CIR	Residential	23.54	0.00	23.54
118-470-080	1037 FEATHER CIR	Residential	23.54	0.00	23.54
118-470-081	1039 FEATHER CIR	Residential	23.54	0.00	23.54
118-470-082	1041 FEATHER CIR	Residential	23.54	0.00	23.54
118-470-083	1043 FEATHER CIR	Residential	23.54	0.00	23.54
118-470-084	1045 FEATHER CIR	Residential	23.54	0.00	23.54
118-470-085	1047 FEATHER CIR	Residential	23.54	0.00	23.54
118-470-086	1049 FEATHER CIR	Residential	23.54	0.00	23.54
118-470-087	1051 FEATHER CIR	Residential	23.54	0.00	23.54
118-470-088	1053 FEATHER CIR	Residential	23.54	0.00	23.54
118-470-089	1055 FEATHER CIR	Residential	23.54	0.00	23.54
118-470-090	1059 FEATHER CIR	Residential	23.54	0.00	23.54
118-470-091	1061 FEATHER CIR	Residential	23.54	0.00	23.54
118-470-092	1063 FEATHER CIR	Residential	23.54	0.00	23.54
118-470-093	1065 FEATHER CIR	Residential	23.54	0.00	23.54
118-470-094	1067 FEATHER CIR	Residential	23.54	0.00	23.54
118-470-095	1069 FEATHER CIR	Residential	23.54	0.00	23.54
118-470-096	1071 FEATHER CIR	Residential	23.54	0.00	23.54
118-470-097	1073 FEATHER CIR	Residential	23.54	0.00	23.54
118-470-098	1075 FEATHER CIR	Residential	23.54	0.00	23.54
118-470-099	1077 FEATHER CIR	Residential	23.54	0.00	23.54
118-470-100	1079 FEATHER CIR	Residential	23.54	0.00	23.54
118-470-101	1074 FEATHER CIR	Residential	23.54	0.00	23.54
118-470-102	1072 FEATHER CIR	Residential	23.54	0.00	23.54
118-470-103	1070 FEATHER CIR	Residential	23.54	0.00	23.54
118-470-104	1066 FEATHER CIR	Residential	23.54	0.00	23.54
118-470-105	1054 FEATHER CIR	Residential	23.54	0.00	23.54
118-470-106	1052 FEATHER CIR	Residential	23.54	0.00	23.54
118-470-107	1050 FEATHER CIR	Residential	23.54	0.00	23.54
118-470-108	1048 FEATHER CIR	Residential	23.54	0.00	23.54
118-470-109	1038 FEATHER CIR	Residential	23.54	0.00	23.54
118-470-110	1034 FEATHER CIR	Residential	23.54	0.00	23.54
118-470-111	1032 FEATHER CIR	Residential	23.54	0.00	23.54
118-470-112	1028 FEATHER CIR	Residential	23.54	0.00	23.54
118-470-113	1016 FEATHER CIR	Residential	23.54	0.00	23.54
118-470-114	1014 FEATHER CIR	Residential	23.54	0.00	23.54
118-470-115	1012 FEATHER CIR	Residential	23.54	0.00	23.54
118-470-118	1023 FEATHER CIR	Residential	23.54	0.00	23.54
118-470-119	1025 FEATHER CIR	Residential	23.54	0.00	23.54
118-470-120	1027 FEATHER CIR	Residential	23.54	0.00	23.54
118-470-121	1031 FEATHER CIR	Residential	23.54	0.00	23.54
118-470-122	1033 FEATHER CIR	Residential	23.54	0.00	23.54
118-480-001	100 FOREST HILL DR	Residential	23.54	0.00	23.54
118-480-002	102 FOREST HILL DR	Residential	23.54	0.00	23.54
118-480-003	104 FOREST HILL DR	Residential	23.54	0.00	23.54

City of Clayton
Community Facilities District No. 2006-1
Downtown Park Operation and Maintenance Tax
Fiscal Year 2022/23 Special Tax Roll

APN	Situs Address	Class	Maximum Special Tax	Non-Residential Levy	Residential Levy
118-480-004	106 FOREST HILL DR	Residential	23.54	0.00	23.54
118-480-005	108 FOREST HILL DR	Residential	23.54	0.00	23.54
118-480-006	110 FOREST HILL DR	Residential	23.54	0.00	23.54
118-480-007	112 FOREST HILL DR	Residential	23.54	0.00	23.54
118-480-008	114 FOREST HILL DR	Residential	23.54	0.00	23.54
118-480-009	116 FOREST HILL DR	Residential	23.54	0.00	23.54
118-480-010	118 FOREST HILL DR	Residential	23.54	0.00	23.54
118-480-011	120 FOREST HILL DR	Residential	23.54	0.00	23.54
118-480-012	121 FOREST HILL DR	Residential	23.54	0.00	23.54
118-480-013	119 FOREST HILL DR	Residential	23.54	0.00	23.54
118-480-014	117 FOREST HILL DR	Residential	23.54	0.00	23.54
118-480-015	115 FOREST HILL DR	Residential	23.54	0.00	23.54
118-480-016	113 FOREST HILL DR	Residential	23.54	0.00	23.54
118-480-017	111 FOREST HILL DR	Residential	23.54	0.00	23.54
118-480-018	109 FOREST HILL DR	Residential	23.54	0.00	23.54
118-480-019	105 FOREST HILL DR	Residential	23.54	0.00	23.54
118-480-020	103 FOREST HILL DR	Residential	23.54	0.00	23.54
118-480-023	1008 PEBBLE BEACH DR	Residential	23.54	0.00	23.54
118-480-024	1010 PEBBLE BEACH DR	Residential	23.54	0.00	23.54
118-480-025	1012 PEBBLE BEACH DR	Residential	23.54	0.00	23.54
118-480-026	1014 PEBBLE BEACH DR	Residential	23.54	0.00	23.54
118-480-027	1016 PEBBLE BEACH DR	Residential	23.54	0.00	23.54
118-480-028	1018 PEBBLE BEACH DR	Residential	23.54	0.00	23.54
118-480-029	1020 PEBBLE BEACH DR	Residential	23.54	0.00	23.54
118-480-030	1022 PEBBLE BEACH DR	Residential	23.54	0.00	23.54
118-480-031	1024 PEBBLE BEACH DR	Residential	23.54	0.00	23.54
118-480-034	1033 PEBBLE BEACH DR	Residential	23.54	0.00	23.54
118-480-035	1031 PEBBLE BEACH DR	Residential	23.54	0.00	23.54
118-480-036	1029 PEBBLE BEACH DR	Residential	23.54	0.00	23.54
118-480-037	1027 PEBBLE BEACH DR	Residential	23.54	0.00	23.54
118-480-038	1025 PEBBLE BEACH DR	Residential	23.54	0.00	23.54
118-480-039	1023 PEBBLE BEACH DR	Residential	23.54	0.00	23.54
118-480-040	1021 PEBBLE BEACH DR	Residential	23.54	0.00	23.54
118-480-041	1011 PEBBLE BEACH DR	Residential	23.54	0.00	23.54
118-480-042	1009 PEBBLE BEACH DR	Residential	23.54	0.00	23.54
118-480-043	1007 PEBBLE BEACH DR	Residential	23.54	0.00	23.54
118-480-044	1005 PEBBLE BEACH DR	Residential	23.54	0.00	23.54
118-480-045	1003 PEBBLE BEACH DR	Residential	23.54	0.00	23.54
118-480-046	101 FOREST HILL DR	Residential	23.54	0.00	23.54
118-480-047	1006 PEBBLE BEACH DR	Residential	23.54	0.00	23.54
118-480-048	1028 PEBBLE BEACH DR	Residential	23.54	0.00	23.54
118-490-001	132 INVERNESS WAY	Residential	23.54	0.00	23.54
118-490-003	138 INVERNESS WAY	Residential	23.54	0.00	23.54
118-490-005	140 INVERNESS WAY	Residential	23.54	0.00	23.54
118-490-006	142 INVERNESS WAY	Residential	23.54	0.00	23.54
118-490-007	1032 PEBBLE BEACH DR	Residential	23.54	0.00	23.54
118-490-008	1034 PEBBLE BEACH DR	Residential	23.54	0.00	23.54

City of Clayton
Community Facilities District No. 2006-1
Downtown Park Operation and Maintenance Tax
Fiscal Year 2022/23 Special Tax Roll

APN	Situs Address	Class	Maximum Special Tax	Non-Residential Levy	Residential Levy
118-490-009	1036 PEBBLE BEACH DR	Residential	23.54	0.00	23.54
118-490-010	1038 PEBBLE BEACH DR	Residential	23.54	0.00	23.54
118-490-011	1040 PEBBLE BEACH DR	Residential	23.54	0.00	23.54
118-490-012	1042 PEBBLE BEACH DR	Residential	23.54	0.00	23.54
118-490-013	1044 PEBBLE BEACH DR	Residential	23.54	0.00	23.54
118-490-014	1046 PEBBLE BEACH DR	Residential	23.54	0.00	23.54
118-490-015	1048 PEBBLE BEACH DR	Residential	23.54	0.00	23.54
118-490-016	1050 PEBBLE BEACH DR	Residential	23.54	0.00	23.54
118-490-017	1052 PEBBLE BEACH DR	Residential	23.54	0.00	23.54
118-490-018	1054 PEBBLE BEACH DR	Residential	23.54	0.00	23.54
118-490-019	1056 PEBBLE BEACH DR	Residential	23.54	0.00	23.54
118-490-020	1055 PEBBLE BEACH DR	Residential	23.54	0.00	23.54
118-490-021	1053 PEBBLE BEACH DR	Residential	23.54	0.00	23.54
118-490-022	1051 PEBBLE BEACH DR	Residential	23.54	0.00	23.54
118-490-023	1049 PEBBLE BEACH DR	Residential	23.54	0.00	23.54
118-490-024	1047 PEBBLE BEACH DR	Residential	23.54	0.00	23.54
118-490-025	1045 PEBBLE BEACH DR	Residential	23.54	0.00	23.54
118-490-027	134 INVERNESS WAY	Residential	23.54	0.00	23.54
118-490-028	136 INVERNESS WAY	Residential	23.54	0.00	23.54
118-500-001	1100 PEACOCK CREEK DR	Residential	23.54	0.00	23.54
118-500-002	1102 PEACOCK CREEK DR	Residential	23.54	0.00	23.54
118-500-005	1108 PEACOCK CREEK DR	Residential	23.54	0.00	23.54
118-500-006	1110 PEACOCK CREEK DR	Residential	23.54	0.00	23.54
118-500-007	1112 PEACOCK CREEK DR	Residential	23.54	0.00	23.54
118-500-008	1114 PEACOCK CREEK DR	Residential	23.54	0.00	23.54
118-500-009	1116 PEACOCK CREEK DR	Residential	23.54	0.00	23.54
118-500-010	1118 PEACOCK CREEK DR	Residential	23.54	0.00	23.54
118-500-011	1120 PEACOCK CREEK DR	Residential	23.54	0.00	23.54
118-500-012	1122 PEACOCK CREEK DR	Residential	23.54	0.00	23.54
118-500-013	1124 PEACOCK CREEK DR	Residential	23.54	0.00	23.54
118-500-014	1126 PEACOCK CREEK DR	Residential	23.54	0.00	23.54
118-500-015	1128 PEACOCK CREEK DR	Residential	23.54	0.00	23.54
118-500-016	1130 PEACOCK CREEK DR	Residential	23.54	0.00	23.54
118-500-017	1132 PEACOCK CREEK DR	Residential	23.54	0.00	23.54
118-500-018	1133 PEACOCK CREEK DR	Residential	23.54	0.00	23.54
118-500-019	1131 PEACOCK CREEK DR	Residential	23.54	0.00	23.54
118-500-020	1129 PEACOCK CREEK DR	Residential	23.54	0.00	23.54
118-500-021	1127 PEACOCK CREEK DR	Residential	23.54	0.00	23.54
118-500-022	1125 PEACOCK CREEK DR	Residential	23.54	0.00	23.54
118-500-023	1123 PEACOCK CREEK DR	Residential	23.54	0.00	23.54
118-500-024	1121 PEACOCK CREEK DR	Residential	23.54	0.00	23.54
118-500-025	1117 PEACOCK CREEK DR	Residential	23.54	0.00	23.54
118-500-026	1115 PEACOCK CREEK DR	Residential	23.54	0.00	23.54
118-500-027	1111 PEACOCK CREEK DR	Residential	23.54	0.00	23.54
118-500-028	1109 PEACOCK CREEK DR	Residential	23.54	0.00	23.54
118-500-029	1107 PEACOCK CREEK DR	Residential	23.54	0.00	23.54
118-500-030	1105 PEACOCK CREEK DR	Residential	23.54	0.00	23.54

City of Clayton
Community Facilities District No. 2006-1
Downtown Park Operation and Maintenance Tax
Fiscal Year 2022/23 Special Tax Roll

APN	Situs Address	Class	Maximum Special Tax	Non-Residential Levy	Residential Levy
118-500-031	1103 PEACOCK CREEK DR	Residential	23.54	0.00	23.54
118-500-032	1104 PEACOCK CREEK DR	Residential	23.54	0.00	23.54
118-500-033	1106 PEACOCK CREEK DR	Residential	23.54	0.00	23.54
118-510-001	1134 PEACOCK CREEK DR	Residential	23.54	0.00	23.54
118-510-002	1136 PEACOCK CREEK DR	Residential	23.54	0.00	23.54
118-510-003	1138 PEACOCK CREEK DR	Residential	23.54	0.00	23.54
118-510-004	1140 PEACOCK CREEK DR	Residential	23.54	0.00	23.54
118-510-005	1142 PEACOCK CREEK DR	Residential	23.54	0.00	23.54
118-510-006	1144 PEACOCK CREEK DR	Residential	23.54	0.00	23.54
118-510-007	1146 PEACOCK CREEK DR	Residential	23.54	0.00	23.54
118-510-008	1148 PEACOCK CREEK DR	Residential	23.54	0.00	23.54
118-510-009	1150 PEACOCK CREEK DR	Residential	23.54	0.00	23.54
118-510-010	1152 PEACOCK CREEK DR	Residential	23.54	0.00	23.54
118-510-011	170 BRANDYWINE PL	Residential	23.54	0.00	23.54
118-510-012	172 BRANDYWINE PL	Residential	23.54	0.00	23.54
118-510-013	174 BRANDYWINE PL	Residential	23.54	0.00	23.54
118-510-015	185 BRANDYWINE PL	Residential	23.54	0.00	23.54
118-510-016	183 BRANDYWINE PL	Residential	23.54	0.00	23.54
118-510-017	181 BRANDYWINE PL	Residential	23.54	0.00	23.54
118-510-018	179 BRANDYWINE PL	Residential	23.54	0.00	23.54
118-510-019	177 BRANDYWINE PL	Residential	23.54	0.00	23.54
118-510-020	175 BRANDYWINE PL	Residential	23.54	0.00	23.54
118-510-021	173 BRANDYWINE PL	Residential	23.54	0.00	23.54
118-510-022	1160 TORREY PINES PL	Residential	23.54	0.00	23.54
118-510-023	1162 TORREY PINES PL	Residential	23.54	0.00	23.54
118-510-024	1163 TORREY PINES PL	Residential	23.54	0.00	23.54
118-510-025	1161 TORREY PINES PL	Residential	23.54	0.00	23.54
118-510-026	1155 PEACOCK CREEK DR	Residential	23.54	0.00	23.54
118-510-027	1151 PEACOCK CREEK DR	Residential	23.54	0.00	23.54
118-510-028	164 SILVERADO CT	Residential	23.54	0.00	23.54
118-510-029	166 SILVERADO CT	Residential	23.54	0.00	23.54
118-510-030	165 SILVERADO CT	Residential	23.54	0.00	23.54
118-510-031	163 SILVERADO CT	Residential	23.54	0.00	23.54
118-510-032	1149 PEACOCK CREEK DR	Residential	23.54	0.00	23.54
118-510-033	1147 PEACOCK CREEK DR	Residential	23.54	0.00	23.54
118-510-034	1145 PEACOCK CREEK DR	Residential	23.54	0.00	23.54
118-510-035	154 LONE PINE CT	Residential	23.54	0.00	23.54
118-510-036	156 LONE PINE CT	Residential	23.54	0.00	23.54
118-510-037	155 LONE PINE CT	Residential	23.54	0.00	23.54
118-510-038	153 LONE PINE CT	Residential	23.54	0.00	23.54
118-510-039	151 LONE PINE CT	Residential	23.54	0.00	23.54
118-510-040	1139 PEACOCK CREEK DR	Residential	23.54	0.00	23.54
118-510-041	1137 PEACOCK CREEK DR	Residential	23.54	0.00	23.54
118-510-042	1135 PEACOCK CREEK DR	Residential	23.54	0.00	23.54
118-530-001	1401 INDIANHEAD WAY	Residential	23.54	0.00	23.54
118-530-002	1403 INDIANHEAD WAY	Residential	23.54	0.00	23.54
118-530-003	1405 INDIANHEAD WAY	Residential	23.54	0.00	23.54

City of Clayton
Community Facilities District No. 2006-1
Downtown Park Operation and Maintenance Tax
Fiscal Year 2022/23 Special Tax Roll

APN	Situs Address	Class	Maximum Special Tax	Non-Residential Levy	Residential Levy
118-530-004	1407 INDIANHEAD WAY	Residential	23.54	0.00	23.54
118-530-005	1409 INDIANHEAD WAY	Residential	23.54	0.00	23.54
118-530-006	1411 INDIANHEAD WAY	Residential	23.54	0.00	23.54
118-530-007	1413 INDIANHEAD WAY	Residential	23.54	0.00	23.54
118-530-008	1415 INDIANHEAD WAY	Residential	23.54	0.00	23.54
118-530-009	1417 INDIANHEAD WAY	Residential	23.54	0.00	23.54
118-530-010	1419 INDIANHEAD WAY	Residential	23.54	0.00	23.54
118-530-011	1421 INDIANHEAD WAY	Residential	23.54	0.00	23.54
118-530-012	1423 INDIANHEAD WAY	Residential	23.54	0.00	23.54
118-530-013	1425 INDIANHEAD WAY	Residential	23.54	0.00	23.54
118-530-014	1427 INDIANHEAD WAY	Residential	23.54	0.00	23.54
118-530-015	1429 INDIANHEAD WAY	Residential	23.54	0.00	23.54
118-530-016	1431 INDIANHEAD WAY	Residential	23.54	0.00	23.54
118-530-017	1433 INDIANHEAD CIR	Residential	23.54	0.00	23.54
118-530-018	1435 INDIANHEAD CIR	Residential	23.54	0.00	23.54
118-530-019	1437 INDIANHEAD CIR	Residential	23.54	0.00	23.54
118-530-020	1439 INDIANHEAD CIR	Residential	23.54	0.00	23.54
118-530-021	1441 INDIANHEAD CIR	Residential	23.54	0.00	23.54
118-530-022	1443 INDIANHEAD CIR	Residential	23.54	0.00	23.54
118-530-023	1445 INDIANHEAD CIR	Residential	23.54	0.00	23.54
118-530-024	1447 INDIANHEAD CIR	Residential	23.54	0.00	23.54
118-530-025	1449 INDIANHEAD CIR	Residential	23.54	0.00	23.54
118-530-026	1451 INDIANHEAD CIR	Residential	23.54	0.00	23.54
118-530-027	1453 INDIANHEAD CIR	Residential	23.54	0.00	23.54
118-530-028	1455 INDIANHEAD CIR	Residential	23.54	0.00	23.54
118-530-029	1457 INDIANHEAD CIR	Residential	23.54	0.00	23.54
118-530-030	1459 INDIANHEAD CIR	Residential	23.54	0.00	23.54
118-530-031	1461 INDIANHEAD CIR	Residential	23.54	0.00	23.54
118-530-033	1465 INDIANHEAD CIR	Residential	23.54	0.00	23.54
118-530-034	1467 INDIANHEAD CIR	Residential	23.54	0.00	23.54
118-530-035	1469 INDIANHEAD CIR	Residential	23.54	0.00	23.54
118-530-036	1471 INDIANHEAD CIR	Residential	23.54	0.00	23.54
118-530-037	1473 INDIANHEAD CIR	Residential	23.54	0.00	23.54
118-530-038	1475 INDIANHEAD CIR	Residential	23.54	0.00	23.54
118-530-039	1477 INDIANHEAD CIR	Residential	23.54	0.00	23.54
118-530-040	1479 INDIANHEAD CIR	Residential	23.54	0.00	23.54
118-530-041	1481 INDIANHEAD CIR	Residential	23.54	0.00	23.54
118-530-042	1483 INDIANHEAD CIR	Residential	23.54	0.00	23.54
118-530-043	1485 INDIANHEAD CIR	Residential	23.54	0.00	23.54
118-530-044	1487 INDIANHEAD CIR	Residential	23.54	0.00	23.54
118-530-045	1489 INDIANHEAD CIR	Residential	23.54	0.00	23.54
118-530-046	1491 INDIANHEAD CIR	Residential	23.54	0.00	23.54
118-530-047	1466 INDIANHEAD CIR	Residential	23.54	0.00	23.54
118-530-048	1464 INDIANHEAD CIR	Residential	23.54	0.00	23.54
118-530-049	1462 INDIANHEAD CIR	Residential	23.54	0.00	23.54
118-530-050	1460 INDIANHEAD CIR	Residential	23.54	0.00	23.54
118-530-051	1458 INDIANHEAD CIR	Residential	23.54	0.00	23.54

City of Clayton
Community Facilities District No. 2006-1
Downtown Park Operation and Maintenance Tax
Fiscal Year 2022/23 Special Tax Roll

APN	Situs Address	Class	Maximum Special Tax	Non-Residential Levy	Residential Levy
118-530-052	1456 INDIANHEAD CIR	Residential	23.54	0.00	23.54
118-530-056	1463 INDIANHEAD CIR	Residential	23.54	0.00	23.54
118-540-001	4001 HUMMINGBIRD WAY	Residential	23.54	0.00	23.54
118-540-002	4003 HUMMINGBIRD WAY	Residential	23.54	0.00	23.54
118-540-003	4005 HUMMINGBIRD WAY	Residential	23.54	0.00	23.54
118-540-004	4007 HUMMINGBIRD WAY	Residential	23.54	0.00	23.54
118-540-005	4009 HUMMINGBIRD WAY	Residential	23.54	0.00	23.54
118-540-006	4011 HUMMINGBIRD WAY	Residential	23.54	0.00	23.54
118-540-007	4013 HUMMINGBIRD WAY	Residential	23.54	0.00	23.54
118-540-008	4015 HUMMINGBIRD WAY	Residential	23.54	0.00	23.54
118-540-009	4017 HUMMINGBIRD WAY	Residential	23.54	0.00	23.54
118-540-010	4019 HUMMINGBIRD WAY	Residential	23.54	0.00	23.54
118-540-011	4021 HUMMINGBIRD WAY	Residential	23.54	0.00	23.54
118-540-012	4022 HUMMINGBIRD WAY	Residential	23.54	0.00	23.54
118-540-013	4018 HUMMINGBIRD WAY	Residential	23.54	0.00	23.54
118-540-014	4014 HUMMINGBIRD WAY	Residential	23.54	0.00	23.54
118-540-015	4010 HUMMINGBIRD WAY	Residential	23.54	0.00	23.54
118-540-016	4008 HUMMINGBIRD WAY	Residential	23.54	0.00	23.54
118-540-017	4006 HUMMINGBIRD WAY	Residential	23.54	0.00	23.54
118-540-018	4004 HUMMINGBIRD WAY	Residential	23.54	0.00	23.54
118-540-019	4002 HUMMINGBIRD WAY	Residential	23.54	0.00	23.54
118-540-020	5001 RAVEN WAY	Residential	23.54	0.00	23.54
118-540-021	5003 RAVEN WAY	Residential	23.54	0.00	23.54
118-540-022	5005 RAVEN WAY	Residential	23.54	0.00	23.54
118-540-023	5007 RAVEN WAY	Residential	23.54	0.00	23.54
118-540-024	5009 RAVEN WAY	Residential	23.54	0.00	23.54
118-540-025	5011 RAVEN WAY	Residential	23.54	0.00	23.54
118-540-026	4024 HUMMINGBIRD WAY	Residential	23.54	0.00	23.54
118-540-027	5013 RAVEN WAY	Residential	23.54	0.00	23.54
118-540-028	5015 RAVEN WAY	Residential	23.54	0.00	23.54
118-540-029	5017 RAVEN WAY	Residential	23.54	0.00	23.54
118-540-030	5019 RAVEN WAY	Residential	23.54	0.00	23.54
118-540-031	3038 WINDMILL CANYON DR	Residential	23.54	0.00	23.54
118-540-032	3036 WINDMILL CANYON DR	Residential	23.54	0.00	23.54
118-540-033	3034 WINDMILL CANYON DR	Residential	23.54	0.00	23.54
118-540-034	3032 WINDMILL CANYON DR	Residential	23.54	0.00	23.54
118-540-035	3030 WINDMILL CANYON DR	Residential	23.54	0.00	23.54
118-540-036	3028 WINDMILL CANYON DR	Residential	23.54	0.00	23.54
118-540-037	3026 WINDMILL CANYON DR	Residential	23.54	0.00	23.54
118-540-038	3024 WINDMILL CANYON DR	Residential	23.54	0.00	23.54
118-540-039	3025 WINDMILL CANYON DR	Residential	23.54	0.00	23.54
118-540-040	3027 WINDMILL CANYON DR	Residential	23.54	0.00	23.54
118-540-041	3029 WINDMILL CANYON DR	Residential	23.54	0.00	23.54
118-540-042	3031 WINDMILL CANYON DR	Residential	23.54	0.00	23.54
118-540-043	3033 WINDMILL CANYON DR	Residential	23.54	0.00	23.54
118-540-044	3035 WINDMILL CANYON DR	Residential	23.54	0.00	23.54
118-540-045	3037 WINDMILL CANYON DR	Residential	23.54	0.00	23.54

City of Clayton
Community Facilities District No. 2006-1
Downtown Park Operation and Maintenance Tax
Fiscal Year 2022/23 Special Tax Roll

APN	Situs Address	Class	Maximum Special Tax	Non-Residential Levy	Residential Levy
118-540-046	3039 WINDMILL CANYON DR	Residential	23.54	0.00	23.54
118-540-047	3041 WINDMILL CANYON DR	Residential	23.54	0.00	23.54
118-540-048	3043 WINDMILL CANYON DR	Residential	23.54	0.00	23.54
118-540-049	3045 WINDMILL CANYON DR	Residential	23.54	0.00	23.54
118-540-050	3047 WINDMILL CANYON DR	Residential	23.54	0.00	23.54
118-540-051	3049 WINDMILL CANYON DR	Residential	23.54	0.00	23.54
118-540-052	3051 WINDMILL CANYON DR	Residential	23.54	0.00	23.54
118-540-053	3053 WINDMILL CANYON DR	Residential	23.54	0.00	23.54
118-540-054	5022 RAVEN WAY	Residential	23.54	0.00	23.54
118-540-055	5020 RAVEN WAY	Residential	23.54	0.00	23.54
118-540-056	5018 RAVEN WAY	Residential	23.54	0.00	23.54
118-540-057	5016 RAVEN WAY	Residential	23.54	0.00	23.54
118-540-058	5014 RAVEN WAY	Residential	23.54	0.00	23.54
118-540-059	5012 RAVEN WAY	Residential	23.54	0.00	23.54
118-540-060	5010 RAVEN WAY	Residential	23.54	0.00	23.54
118-540-061	5008 RAVEN WAY	Residential	23.54	0.00	23.54
118-540-062	5006 RAVEN WAY	Residential	23.54	0.00	23.54
118-540-063	5004 RAVEN WAY	Residential	23.54	0.00	23.54
118-540-064	5002 RAVEN WAY	Residential	23.54	0.00	23.54
118-540-065	5000 RAVEN WAY	Residential	23.54	0.00	23.54
118-550-002	610 GOLDEN EAGLE PL	Residential	23.54	0.00	23.54
118-550-003	608 GOLDEN EAGLE PL	Residential	23.54	0.00	23.54
118-550-004	606 GOLDEN EAGLE PL	Residential	23.54	0.00	23.54
118-550-005	604 GOLDEN EAGLE PL	Residential	23.54	0.00	23.54
118-550-006	602 GOLDEN EAGLE PL	Residential	23.54	0.00	23.54
118-550-007	501 RAVEN PL	Residential	23.54	0.00	23.54
118-550-008	503 RAVEN PL	Residential	23.54	0.00	23.54
118-550-009	505 RAVEN PL	Residential	23.54	0.00	23.54
118-550-010	507 RAVEN PL	Residential	23.54	0.00	23.54
118-550-011	509 RAVEN PL	Residential	23.54	0.00	23.54
118-550-012	511 RAVEN PL	Residential	23.54	0.00	23.54
118-550-013	513 RAVEN PL	Residential	23.54	0.00	23.54
118-550-014	514 RAVEN PL	Residential	23.54	0.00	23.54
118-550-015	512 RAVEN PL	Residential	23.54	0.00	23.54
118-550-016	510 RAVEN PL	Residential	23.54	0.00	23.54
118-550-017	508 RAVEN PL	Residential	23.54	0.00	23.54
118-550-018	506 RAVEN PL	Residential	23.54	0.00	23.54
118-550-019	504 RAVEN PL	Residential	23.54	0.00	23.54
118-550-020	502 RAVEN PL	Residential	23.54	0.00	23.54
118-550-021	401 HUMMINGBIRD PL	Residential	23.54	0.00	23.54
118-550-022	403 HUMMINGBIRD PL	Residential	23.54	0.00	23.54
118-550-023	405 HUMMINGBIRD PL	Residential	23.54	0.00	23.54
118-550-024	407 HUMMINGBIRD PL	Residential	23.54	0.00	23.54
118-550-025	409 HUMMINGBIRD PL	Residential	23.54	0.00	23.54
118-550-026	411 HUMMINGBIRD PL	Residential	23.54	0.00	23.54
118-550-027	413 HUMMINGBIRD PL	Residential	23.54	0.00	23.54
118-550-028	418 HUMMINGBIRD PL	Residential	23.54	0.00	23.54

City of Clayton
Community Facilities District No. 2006-1
Downtown Park Operation and Maintenance Tax
Fiscal Year 2022/23 Special Tax Roll

APN	Situs Address	Class	Maximum Special Tax	Non-Residential Levy	Residential Levy
118-550-029	416 HUMMINGBIRD PL	Residential	23.54	0.00	23.54
118-550-030	414 HUMMINGBIRD PL	Residential	23.54	0.00	23.54
118-550-031	412 HUMMINGBIRD PL	Residential	23.54	0.00	23.54
118-550-032	410 HUMMINGBIRD PL	Residential	23.54	0.00	23.54
118-550-033	408 HUMMINGBIRD PL	Residential	23.54	0.00	23.54
118-550-034	406 HUMMINGBIRD PL	Residential	23.54	0.00	23.54
118-550-035	404 HUMMINGBIRD PL	Residential	23.54	0.00	23.54
118-550-036	402 HUMMINGBIRD PL	Residential	23.54	0.00	23.54
118-550-038	612 GOLDEN EAGLE PL	Residential	23.54	0.00	23.54
118-570-001	363 BLUE OAK LN	Residential	23.54	0.00	23.54
118-570-002	365 BLUE OAK LN	Residential	23.54	0.00	23.54
118-570-003	367 BLUE OAK LN	Residential	23.54	0.00	23.54
118-570-004	369 BLUE OAK LN	Residential	23.54	0.00	23.54
118-570-005	371 BLUE OAK LN	Residential	23.54	0.00	23.54
118-570-006	373 BLUE OAK LN	Residential	23.54	0.00	23.54
118-570-007	375 BLUE OAK LN	Residential	23.54	0.00	23.54
118-570-008	377 BLUE OAK LN	Residential	23.54	0.00	23.54
118-570-009	379 BLUE OAK LN	Residential	23.54	0.00	23.54
118-570-010	381 BLUE OAK LN	Residential	23.54	0.00	23.54
118-570-012	385 BLUE OAK LN	Residential	23.54	0.00	23.54
118-570-013	387 BLUE OAK LN	Residential	23.54	0.00	23.54
118-570-014	389 BLUE OAK LN	Residential	23.54	0.00	23.54
118-570-015	391 BLUE OAK LN	Residential	23.54	0.00	23.54
118-570-016	390 BLUE OAK LN	Residential	23.54	0.00	23.54
118-570-017	388 BLUE OAK LN	Residential	23.54	0.00	23.54
118-570-018	81 WILDCAT WAY	Residential	23.54	0.00	23.54
118-570-019	83 WILDCAT WAY	Residential	23.54	0.00	23.54
118-570-020	85 WILDCAT WAY	Residential	23.54	0.00	23.54
118-570-021	477 OBSIDIAN WAY	Residential	23.54	0.00	23.54
118-570-022	479 OBSIDIAN WAY	Residential	23.54	0.00	23.54
118-570-023	478 OBSIDIAN WAY	Residential	23.54	0.00	23.54
118-570-024	476 OBSIDIAN WAY	Residential	23.54	0.00	23.54
118-570-025	474 OBSIDIAN WAY	Residential	23.54	0.00	23.54
118-570-026	470 OBSIDIAN WAY	Residential	23.54	0.00	23.54
118-570-027	468 OBSIDIAN WAY	Residential	23.54	0.00	23.54
118-570-028	63 ANTELOPE CT	Residential	23.54	0.00	23.54
118-570-029	65 ANTELOPE CT	Residential	23.54	0.00	23.54
118-570-030	66 ANTELOPE CT	Residential	23.54	0.00	23.54
118-570-031	64 ANTELOPE CT	Residential	23.54	0.00	23.54
118-570-032	62 ANTELOPE CT	Residential	23.54	0.00	23.54
118-570-033	60 ANTELOPE CT	Residential	23.54	0.00	23.54
118-570-034	458 OBSIDIAN WAY	Residential	23.54	0.00	23.54
118-570-035	456 OBSIDIAN WAY	Residential	23.54	0.00	23.54
118-570-038	56 TUYSHTAK CT	Residential	23.54	0.00	23.54
118-570-039	54 TUYSHTAK CT	Residential	23.54	0.00	23.54
118-570-040	52 TUYSHTAK CT	Residential	23.54	0.00	23.54
118-570-041	453 OBSIDIAN WAY	Residential	23.54	0.00	23.54

City of Clayton
Community Facilities District No. 2006-1
Downtown Park Operation and Maintenance Tax
Fiscal Year 2022/23 Special Tax Roll

APN	Situs Address	Class	Maximum Special Tax	Non-Residential Levy	Residential Levy
118-570-042	455 OBSIDIAN WAY	Residential	23.54	0.00	23.54
118-570-043	457 OBSIDIAN WAY	Residential	23.54	0.00	23.54
118-570-044	459 OBSIDIAN WAY	Residential	23.54	0.00	23.54
118-570-045	461 OBSIDIAN WAY	Residential	23.54	0.00	23.54
118-570-046	463 OBSIDIAN WAY	Residential	23.54	0.00	23.54
118-570-047	465 OBSIDIAN WAY	Residential	23.54	0.00	23.54
118-570-048	467 OBSIDIAN WAY	Residential	23.54	0.00	23.54
118-570-049	469 OBSIDIAN WAY	Residential	23.54	0.00	23.54
118-570-050	471 OBSIDIAN WAY	Residential	23.54	0.00	23.54
118-570-051	473 OBSIDIAN WAY	Residential	23.54	0.00	23.54
118-570-052	84 WILDCAT WAY	Residential	23.54	0.00	23.54
118-570-053	380 BLUE OAK LN	Residential	23.54	0.00	23.54
118-570-054	376 BLUE OAK LN	Residential	23.54	0.00	23.54
118-570-055	374 BLUE OAK LN	Residential	23.54	0.00	23.54
118-570-056	372 BLUE OAK LN	Residential	23.54	0.00	23.54
118-570-057	370 BLUE OAK LN	Residential	23.54	0.00	23.54
118-570-058	368 BLUE OAK LN	Residential	23.54	0.00	23.54
118-570-059	366 BLUE OAK LN	Residential	23.54	0.00	23.54
118-570-060	362 BLUE OAK LN	Residential	23.54	0.00	23.54
118-570-061	383 BLUE OAK LN	Residential	23.54	0.00	23.54
118-570-062	53 TUYSHTAK CT	Residential	23.54	0.00	23.54
118-570-063	55 TUYSHTAK CT	Residential	23.54	0.00	23.54
118-580-001	200 CONDOR WAY	Residential	23.54	0.00	23.54
118-580-002	202 CONDOR WAY	Residential	23.54	0.00	23.54
118-580-003	204 CONDOR WAY	Residential	23.54	0.00	23.54
118-580-004	206 CONDOR WAY	Residential	23.54	0.00	23.54
118-580-005	208 CONDOR WAY	Residential	23.54	0.00	23.54
118-580-006	210 CONDOR WAY	Residential	23.54	0.00	23.54
118-580-007	212 CONDOR WAY	Residential	23.54	0.00	23.54
118-580-008	214 CONDOR WAY	Residential	23.54	0.00	23.54
118-580-009	216 CONDOR WAY	Residential	23.54	0.00	23.54
118-580-010	218 CONDOR WAY	Residential	23.54	0.00	23.54
118-580-011	220 CONDOR WAY	Residential	23.54	0.00	23.54
118-580-012	222 CONDOR WAY	Residential	23.54	0.00	23.54
118-580-013	224 CONDOR WAY	Residential	23.54	0.00	23.54
118-580-014	226 CONDOR WAY	Residential	23.54	0.00	23.54
118-580-015	5000 KELLER RIDGE DR	Residential	23.54	0.00	23.54
118-580-016	5002 KELLER RIDGE DR	Residential	23.54	0.00	23.54
118-580-017	5004 KELLER RIDGE DR	Residential	23.54	0.00	23.54
118-580-018	5006 KELLER RIDGE DR	Residential	23.54	0.00	23.54
118-580-019	5008 KELLER RIDGE DR	Residential	23.54	0.00	23.54
118-580-020	5010 KELLER RIDGE DR	Residential	23.54	0.00	23.54
118-580-021	5012 KELLER RIDGE DR	Residential	23.54	0.00	23.54
118-580-022	5037 KELLER RIDGE DR	Residential	23.54	0.00	23.54
118-580-023	5035 KELLER RIDGE DR	Residential	23.54	0.00	23.54
118-580-024	5033 KELLER RIDGE DR	Residential	23.54	0.00	23.54
118-580-025	5031 KELLER RIDGE DR	Residential	23.54	0.00	23.54

City of Clayton
Community Facilities District No. 2006-1
Downtown Park Operation and Maintenance Tax
Fiscal Year 2022/23 Special Tax Roll

APN	Situs Address	Class	Maximum Special Tax	Non-Residential Levy	Residential Levy
118-580-026	5029 KELLER RIDGE DR	Residential	23.54	0.00	23.54
118-580-027	5027 KELLER RIDGE DR	Residential	23.54	0.00	23.54
118-580-028	5025 KELLER RIDGE DR	Residential	23.54	0.00	23.54
118-580-029	5023 KELLER RIDGE DR	Residential	23.54	0.00	23.54
118-580-030	5021 KELLER RIDGE DR	Residential	23.54	0.00	23.54
118-580-031	5019 KELLER RIDGE DR	Residential	23.54	0.00	23.54
118-580-032	5017 KELLER RIDGE DR	Residential	23.54	0.00	23.54
118-580-033	5015 KELLER RIDGE DR	Residential	23.54	0.00	23.54
118-580-034	5013 KELLER RIDGE DR	Residential	23.54	0.00	23.54
118-580-035	5011 KELLER RIDGE DR	Residential	23.54	0.00	23.54
118-590-004	4705 KELLER RIDGE DR	Residential	23.54	0.00	23.54
118-590-005	4707 KELLER RIDGE DR	Residential	23.54	0.00	23.54
118-590-006	4703 KELLER RIDGE DR	Residential	23.54	0.00	23.54
118-590-007	4701 KELLER RIDGE DR	Residential	23.54	0.00	23.54
118-590-009	4605 KELLER RIDGE DR	Residential	23.54	0.00	23.54
118-590-010	4607 KELLER RIDGE DR	Residential	23.54	0.00	23.54
118-590-011	4603 KELLER RIDGE DR	Residential	23.54	0.00	23.54
118-590-012	4601 KELLER RIDGE DR	Residential	23.54	0.00	23.54
118-590-015	4507 KELLER RIDGE DR	Residential	23.54	0.00	23.54
118-590-016	4505 KELLER RIDGE DR	Residential	23.54	0.00	23.54
118-590-017	4501 KELLER RIDGE DR	Residential	23.54	0.00	23.54
118-590-018	4503 KELLER RIDGE DR	Residential	23.54	0.00	23.54
118-590-022	4905 KELLER RIDGE DR	Residential	23.54	0.00	23.54
118-590-023	4907 KELLER RIDGE DR	Residential	23.54	0.00	23.54
118-590-024	4903 KELLER RIDGE DR	Residential	23.54	0.00	23.54
118-590-025	4901 KELLER RIDGE DR	Residential	23.54	0.00	23.54
118-590-027	4805 KELLER RIDGE DR	Residential	23.54	0.00	23.54
118-590-028	4807 KELLER RIDGE DR	Residential	23.54	0.00	23.54
118-590-029	4803 KELLER RIDGE DR	Residential	23.54	0.00	23.54
118-590-030	4801 KELLER RIDGE DR	Residential	23.54	0.00	23.54
118-600-001	905 CONDOR PL	Residential	23.54	0.00	23.54
118-600-002	907 CONDOR PL	Residential	23.54	0.00	23.54
118-600-003	903 CONDOR PL	Residential	23.54	0.00	23.54
118-600-004	901 CONDOR PL	Residential	23.54	0.00	23.54
118-600-006	807 CONDOR PL	Residential	23.54	0.00	23.54
118-600-007	805 CONDOR PL	Residential	23.54	0.00	23.54
118-600-008	801 CONDOR PL	Residential	23.54	0.00	23.54
118-600-009	803 CONDOR PL	Residential	23.54	0.00	23.54
118-600-011	705 CONDOR PL	Residential	23.54	0.00	23.54
118-600-012	707 CONDOR PL	Residential	23.54	0.00	23.54
118-600-013	703 CONDOR PL	Residential	23.54	0.00	23.54
118-600-014	701 CONDOR PL	Residential	23.54	0.00	23.54
118-600-016	607 CONDOR PL	Residential	23.54	0.00	23.54
118-600-017	605 CONDOR PL	Residential	23.54	0.00	23.54
118-600-018	601 CONDOR PL	Residential	23.54	0.00	23.54
118-600-019	603 CONDOR PL	Residential	23.54	0.00	23.54
118-600-021	505 CONDOR PL	Residential	23.54	0.00	23.54

City of Clayton
Community Facilities District No. 2006-1
Downtown Park Operation and Maintenance Tax
Fiscal Year 2022/23 Special Tax Roll

APN	Situs Address	Class	Maximum Special Tax	Non-Residential Levy	Residential Levy
118-600-022	507 CONDOR PL	Residential	23.54	0.00	23.54
118-600-023	503 CONDOR PL	Residential	23.54	0.00	23.54
118-600-024	501 CONDOR PL	Residential	23.54	0.00	23.54
118-600-026	405 CONDOR PL	Residential	23.54	0.00	23.54
118-600-027	407 CONDOR PL	Residential	23.54	0.00	23.54
118-600-028	403 CONDOR PL	Residential	23.54	0.00	23.54
118-600-029	401 CONDOR PL	Residential	23.54	0.00	23.54
118-600-031	307 CONDOR PL	Residential	23.54	0.00	23.54
118-600-032	305 CONDOR PL	Residential	23.54	0.00	23.54
118-600-033	301 CONDOR PL	Residential	23.54	0.00	23.54
118-600-034	303 CONDOR PL	Residential	23.54	0.00	23.54
118-600-036	207 CONDOR PL	Residential	23.54	0.00	23.54
118-600-037	205 CONDOR PL	Residential	23.54	0.00	23.54
118-600-038	201 CONDOR PL	Residential	23.54	0.00	23.54
118-600-039	203 CONDOR PL	Residential	23.54	0.00	23.54
118-610-001	1947 EAGLE PEAK AVE	Residential	23.54	0.00	23.54
118-610-002	1945 EAGLE PEAK AVE	Residential	23.54	0.00	23.54
118-610-003	1941 EAGLE PEAK AVE	Residential	23.54	0.00	23.54
118-610-004	1943 EAGLE PEAK AVE	Residential	23.54	0.00	23.54
118-610-006	1925 EAGLE PEAK AVE	Residential	23.54	0.00	23.54
118-610-007	1927 EAGLE PEAK AVE	Residential	23.54	0.00	23.54
118-610-008	1923 EAGLE PEAK AVE	Residential	23.54	0.00	23.54
118-610-009	1921 EAGLE PEAK AVE	Residential	23.54	0.00	23.54
118-610-012	3905 COYOTE CIR	Residential	23.54	0.00	23.54
118-610-013	3907 COYOTE CIR	Residential	23.54	0.00	23.54
118-610-014	3903 COYOTE CIR	Residential	23.54	0.00	23.54
118-610-015	3901 COYOTE CIR	Residential	23.54	0.00	23.54
118-610-020	3805 COYOTE CIR	Residential	23.54	0.00	23.54
118-610-021	3807 COYOTE CIR	Residential	23.54	0.00	23.54
118-610-022	3803 COYOTE CIR	Residential	23.54	0.00	23.54
118-610-023	3801 COYOTE CIR	Residential	23.54	0.00	23.54
118-610-024	3707 COYOTE CIR	Residential	23.54	0.00	23.54
118-610-025	3705 COYOTE CIR	Residential	23.54	0.00	23.54
118-610-026	3701 COYOTE CIR	Residential	23.54	0.00	23.54
118-610-027	3703 COYOTE CIR	Residential	23.54	0.00	23.54
118-610-028	3605 COYOTE CIR	Residential	23.54	0.00	23.54
118-610-029	3607 COYOTE CIR	Residential	23.54	0.00	23.54
118-610-030	3603 COYOTE CIR	Residential	23.54	0.00	23.54
118-610-031	3601 COYOTE CIR	Residential	23.54	0.00	23.54
118-620-001	6001 GOLDEN EAGLE WAY	Residential	23.54	0.00	23.54
118-620-002	6003 GOLDEN EAGLE WAY	Residential	23.54	0.00	23.54
118-620-003	6005 GOLDEN EAGLE WAY	Residential	23.54	0.00	23.54
118-620-004	6007 GOLDEN EAGLE WAY	Residential	23.54	0.00	23.54
118-620-005	6009 GOLDEN EAGLE WAY	Residential	23.54	0.00	23.54
118-620-006	6011 GOLDEN EAGLE WAY	Residential	23.54	0.00	23.54
118-620-007	6013 GOLDEN EAGLE WAY	Residential	23.54	0.00	23.54
118-620-008	3089 WINDMILL CANYON DR	Residential	23.54	0.00	23.54

City of Clayton
Community Facilities District No. 2006-1
Downtown Park Operation and Maintenance Tax
Fiscal Year 2022/23 Special Tax Roll

APN	Situs Address	Class	Maximum Special Tax	Non-Residential Levy	Residential Levy
118-620-009	3091 WINDMILL CANYON DR	Residential	23.54	0.00	23.54
118-620-010	3093 WINDMILL CANYON DR	Residential	23.54	0.00	23.54
118-620-011	3095 WINDMILL CANYON DR	Residential	23.54	0.00	23.54
118-620-012	3097 WINDMILL CANYON DR	Residential	23.54	0.00	23.54
118-620-013	3099 WINDMILL CANYON DR	Residential	23.54	0.00	23.54
118-620-014	3101 WINDMILL CANYON DR	Residential	23.54	0.00	23.54
118-620-015	3103 WINDMILL CANYON DR	Residential	23.54	0.00	23.54
118-620-016	3105 WINDMILL CANYON DR	Residential	23.54	0.00	23.54
118-620-017	3107 WINDMILL CANYON DR	Residential	23.54	0.00	23.54
118-620-018	3109 WINDMILL CANYON DR	Residential	23.54	0.00	23.54
118-620-019	3111 WINDMILL CANYON DR	Residential	23.54	0.00	23.54
118-620-020	6036 GOLDEN EAGLE WAY	Residential	23.54	0.00	23.54
118-620-021	6034 GOLDEN EAGLE WAY	Residential	23.54	0.00	23.54
118-620-022	6032 GOLDEN EAGLE WAY	Residential	23.54	0.00	23.54
118-620-023	6030 GOLDEN EAGLE WAY	Residential	23.54	0.00	23.54
118-620-024	6028 GOLDEN EAGLE WAY	Residential	23.54	0.00	23.54
118-620-025	6026 GOLDEN EAGLE WAY	Residential	23.54	0.00	23.54
118-620-026	6024 GOLDEN EAGLE WAY	Residential	23.54	0.00	23.54
118-620-027	6022 GOLDEN EAGLE WAY	Residential	23.54	0.00	23.54
118-620-028	6018 GOLDEN EAGLE WAY	Residential	23.54	0.00	23.54
118-620-029	7001 MOLLUK WAY	Residential	23.54	0.00	23.54
118-620-030	7003 MOLLUK WAY	Residential	23.54	0.00	23.54
118-620-031	7005 MOLLUK WAY	Residential	23.54	0.00	23.54
118-620-032	7007 MOLLUK WAY	Residential	23.54	0.00	23.54
118-620-033	7009 MOLLUK WAY	Residential	23.54	0.00	23.54
118-620-034	7011 MOLLUK WAY	Residential	23.54	0.00	23.54
118-620-035	7015 MOLLUK WAY	Residential	23.54	0.00	23.54
118-620-036	7019 MOLLUK WAY	Residential	23.54	0.00	23.54
118-620-037	7021 MOLLUK WAY	Residential	23.54	0.00	23.54
118-620-038	7023 MOLLUK WAY	Residential	23.54	0.00	23.54
118-620-039	7025 MOLLUK WAY	Residential	23.54	0.00	23.54
118-620-040	7027 MOLLUK WAY	Residential	23.54	0.00	23.54
118-620-041	7028 MOLLUK WAY	Residential	23.54	0.00	23.54
118-620-042	7026 MOLLUK WAY	Residential	23.54	0.00	23.54
118-620-043	7024 MOLLUK WAY	Residential	23.54	0.00	23.54
118-620-044	7022 MOLLUK WAY	Residential	23.54	0.00	23.54
118-620-045	7020 MOLLUK WAY	Residential	23.54	0.00	23.54
118-620-046	7018 MOLLUK WAY	Residential	23.54	0.00	23.54
118-620-047	7016 MOLLUK WAY	Residential	23.54	0.00	23.54
118-620-048	7014 MOLLUK WAY	Residential	23.54	0.00	23.54
118-620-049	7012 MOLLUK WAY	Residential	23.54	0.00	23.54
118-620-050	7010 MOLLUK WAY	Residential	23.54	0.00	23.54
118-620-051	7008 MOLLUK WAY	Residential	23.54	0.00	23.54
118-620-052	7006 MOLLUK WAY	Residential	23.54	0.00	23.54
118-620-053	7004 MOLLUK WAY	Residential	23.54	0.00	23.54
118-620-054	7002 MOLLUK WAY	Residential	23.54	0.00	23.54
118-620-055	7000 MOLLUK WAY	Residential	23.54	0.00	23.54

City of Clayton
Community Facilities District No. 2006-1
Downtown Park Operation and Maintenance Tax
Fiscal Year 2022/23 Special Tax Roll

APN	Situs Address	Class	Maximum Special Tax	Non-Residential Levy	Residential Levy
118-620-056	5151 KELLER RIDGE DR	Residential	23.54	0.00	23.54
118-620-057	5153 KELLER RIDGE DR	Residential	23.54	0.00	23.54
118-620-058	5155 KELLER RIDGE DR	Residential	23.54	0.00	23.54
118-620-059	5157 KELLER RIDGE DR	Residential	23.54	0.00	23.54
118-620-060	5159 KELLER RIDGE DR	Residential	23.54	0.00	23.54
118-620-061	5161 KELLER RIDGE DR	Residential	23.54	0.00	23.54
118-620-062	5163 KELLER RIDGE DR	Residential	23.54	0.00	23.54
118-630-001	6015 GOLDEN EAGLE WAY	Residential	23.54	0.00	23.54
118-630-002	6017 GOLDEN EAGLE WAY	Residential	23.54	0.00	23.54
118-630-003	6019 GOLDEN EAGLE WAY	Residential	23.54	0.00	23.54
118-630-004	6021 GOLDEN EAGLE WAY	Residential	23.54	0.00	23.54
118-630-005	6023 GOLDEN EAGLE WAY	Residential	23.54	0.00	23.54
118-630-006	6025 GOLDEN EAGLE WAY	Residential	23.54	0.00	23.54
118-630-007	6027 GOLDEN EAGLE WAY	Residential	23.54	0.00	23.54
118-630-008	6031 GOLDEN EAGLE WAY	Residential	23.54	0.00	23.54
118-630-009	3072 WINDMILL CANYON DR	Residential	23.54	0.00	23.54
118-630-010	3070 WINDMILL CANYON DR	Residential	23.54	0.00	23.54
118-630-011	3068 WINDMILL CANYON DR	Residential	23.54	0.00	23.54
118-630-012	3066 WINDMILL CANYON DR	Residential	23.54	0.00	23.54
118-630-013	3064 WINDMILL CANYON DR	Residential	23.54	0.00	23.54
118-630-014	3062 WINDMILL CANYON DR	Residential	23.54	0.00	23.54
118-630-015	3060 WINDMILL CANYON DR	Residential	23.54	0.00	23.54
118-630-016	3058 WINDMILL CANYON DR	Residential	23.54	0.00	23.54
118-630-017	3056 WINDMILL CANYON DR	Residential	23.54	0.00	23.54
118-630-018	3054 WINDMILL CANYON DR	Residential	23.54	0.00	23.54
118-630-019	3055 WINDMILL CANYON DR	Residential	23.54	0.00	23.54
118-630-020	3057 WINDMILL CANYON DR	Residential	23.54	0.00	23.54
118-630-021	3059 WINDMILL CANYON DR	Residential	23.54	0.00	23.54
118-630-022	3061 WINDMILL CANYON DR	Residential	23.54	0.00	23.54
118-630-023	3063 WINDMILL CANYON DR	Residential	23.54	0.00	23.54
118-630-024	3065 WINDMILL CANYON DR	Residential	23.54	0.00	23.54
118-630-025	3067 WINDMILL CANYON DR	Residential	23.54	0.00	23.54
118-630-026	3069 WINDMILL CANYON DR	Residential	23.54	0.00	23.54
118-630-027	3071 WINDMILL CANYON DR	Residential	23.54	0.00	23.54
118-630-028	3073 WINDMILL CANYON DR	Residential	23.54	0.00	23.54
118-630-029	3075 WINDMILL CANYON DR	Residential	23.54	0.00	23.54
118-630-030	3077 WINDMILL CANYON DR	Residential	23.54	0.00	23.54
118-630-031	3079 WINDMILL CANYON DR	Residential	23.54	0.00	23.54
118-630-032	3081 WINDMILL CANYON DR	Residential	23.54	0.00	23.54
118-630-033	3083 WINDMILL CANYON DR	Residential	23.54	0.00	23.54
118-630-034	3085 WINDMILL CANYON DR	Residential	23.54	0.00	23.54
118-630-035	3087 WINDMILL CANYON DR	Residential	23.54	0.00	23.54
118-630-036	3090 WINDMILL CANYON DR	Residential	23.54	0.00	23.54
118-630-037	3088 WINDMILL CANYON DR	Residential	23.54	0.00	23.54
118-630-038	3084 WINDMILL CANYON DR	Residential	23.54	0.00	23.54
118-630-039	3080 WINDMILL CANYON DR	Residential	23.54	0.00	23.54
118-630-040	3078 WINDMILL CANYON DR	Residential	23.54	0.00	23.54

City of Clayton
Community Facilities District No. 2006-1
Downtown Park Operation and Maintenance Tax
Fiscal Year 2022/23 Special Tax Roll

APN	Situs Address	Class	Maximum Special Tax	Non-Residential Levy	Residential Levy
118-640-001	5171 KELLER RIDGE DR	Residential	23.54	0.00	23.54
118-640-002	5173 KELLER RIDGE DR	Residential	23.54	0.00	23.54
118-640-003	5175 KELLER RIDGE DR	Residential	23.54	0.00	23.54
118-640-004	5177 KELLER RIDGE DR	Residential	23.54	0.00	23.54
118-640-005	5179 KELLER RIDGE DR	Residential	23.54	0.00	23.54
118-640-006	5181 KELLER RIDGE DR	Residential	23.54	0.00	23.54
118-640-007	5183 KELLER RIDGE DR	Residential	23.54	0.00	23.54
118-640-008	5185 KELLER RIDGE DR	Residential	23.54	0.00	23.54
118-640-009	5187 KELLER RIDGE DR	Residential	23.54	0.00	23.54
118-640-010	5189 KELLER RIDGE DR	Residential	23.54	0.00	23.54
118-640-011	705 ACORN DR	Residential	23.54	0.00	23.54
118-640-012	707 ACORN DR	Residential	23.54	0.00	23.54
118-640-014	711 ACORN DR	Residential	23.54	0.00	23.54
118-640-015	713 ACORN DR	Residential	23.54	0.00	23.54
118-640-016	715 ACORN DR	Residential	23.54	0.00	23.54
118-640-017	717 ACORN DR	Residential	23.54	0.00	23.54
118-640-018	719 ACORN DR	Residential	23.54	0.00	23.54
118-640-019	721 ACORN DR	Residential	23.54	0.00	23.54
118-640-020	716 ACORN DR	Residential	23.54	0.00	23.54
118-640-022	901 DEER PL	Residential	23.54	0.00	23.54
118-640-024	905 DEER PL	Residential	23.54	0.00	23.54
118-640-025	904 DEER PL	Residential	23.54	0.00	23.54
118-640-026	902 DEER PL	Residential	23.54	0.00	23.54
118-640-027	5188 KELLER RIDGE DR	Residential	23.54	0.00	23.54
118-640-028	5186 KELLER RIDGE DR	Residential	23.54	0.00	23.54
118-640-029	5184 KELLER RIDGE DR	Residential	23.54	0.00	23.54
118-640-030	8001 KELOK WAY	Residential	23.54	0.00	23.54
118-640-031	8003 KELOK WAY	Residential	23.54	0.00	23.54
118-640-032	8005 KELOK WAY	Residential	23.54	0.00	23.54
118-640-033	8007 KELOK WAY	Residential	23.54	0.00	23.54
118-640-034	81 BEAR PL	Residential	23.54	0.00	23.54
118-640-035	83 BEAR PL	Residential	23.54	0.00	23.54
118-640-036	80 BEAR PL	Residential	23.54	0.00	23.54
118-640-037	8011 KELOK WAY	Residential	23.54	0.00	23.54
118-640-038	8010 KELOK WAY	Residential	23.54	0.00	23.54
118-640-039	8008 KELOK WAY	Residential	23.54	0.00	23.54
118-640-040	8006 KELOK WAY	Residential	23.54	0.00	23.54
118-640-041	8004 KELOK WAY	Residential	23.54	0.00	23.54
118-640-042	8002 KELOK WAY	Residential	23.54	0.00	23.54
118-640-043	8000 KELOK WAY	Residential	23.54	0.00	23.54
118-640-044	5174 KELLER RIDGE DR	Residential	23.54	0.00	23.54
118-640-046	903 DEER PL	Residential	23.54	0.00	23.54
118-640-047	714 ACORN DR	Residential	23.54	0.00	23.54
118-640-048	709 ACORN DR	Residential	23.54	0.00	23.54
118-650-001	5191 KELLER RIDGE DR	Residential	23.54	0.00	23.54
118-650-002	9001 ELK DR	Residential	23.54	0.00	23.54
118-650-003	9003 ELK DR	Residential	23.54	0.00	23.54

City of Clayton
Community Facilities District No. 2006-1
Downtown Park Operation and Maintenance Tax
Fiscal Year 2022/23 Special Tax Roll

APN	Situs Address	Class	Maximum Special Tax	Non-Residential Levy	Residential Levy
118-650-004	9005 ELK DR	Residential	23.54	0.00	23.54
118-650-005	701 ACORN DR	Residential	23.54	0.00	23.54
118-650-006	703 ACORN DR	Residential	23.54	0.00	23.54
118-650-007	908 DEER PL	Residential	23.54	0.00	23.54
118-650-008	906 DEER PL	Residential	23.54	0.00	23.54
118-650-009	801 GRAY FOX PL	Residential	23.54	0.00	23.54
118-650-010	803 GRAY FOX PL	Residential	23.54	0.00	23.54
118-650-011	805 GRAY FOX PL	Residential	23.54	0.00	23.54
118-650-012	807 GRAY FOX PL	Residential	23.54	0.00	23.54
118-650-013	809 GRAY FOX PL	Residential	23.54	0.00	23.54
118-650-014	806 GRAY FOX PL	Residential	23.54	0.00	23.54
118-650-015	804 GRAY FOX PL	Residential	23.54	0.00	23.54
118-650-016	800 GRAY FOX PL	Residential	23.54	0.00	23.54
118-650-017	9007 ELK DR	Residential	23.54	0.00	23.54
118-650-018	9009 ELK DR	Residential	23.54	0.00	23.54
118-650-019	9011 ELK DR	Residential	23.54	0.00	23.54
118-650-020	9013 ELK DR	Residential	23.54	0.00	23.54
118-650-021	9008 ELK DR	Residential	23.54	0.00	23.54
118-650-022	9006 ELK DR	Residential	23.54	0.00	23.54
118-650-023	9004 ELK DR	Residential	23.54	0.00	23.54
118-650-024	9002 ELK DR	Residential	23.54	0.00	23.54
118-650-025	5193 KELLER RIDGE DR	Residential	23.54	0.00	23.54
118-650-026	5194 KELLER RIDGE DR	Residential	23.54	0.00	23.54
118-650-027	5192 KELLER RIDGE DR	Residential	23.54	0.00	23.54
118-650-028	5190 KELLER RIDGE DR	Residential	23.54	0.00	23.54
118-650-029	85 BEAR PL	Residential	23.54	0.00	23.54
118-650-030	84 BEAR PL	Residential	23.54	0.00	23.54
118-650-031	82 BEAR PL	Residential	23.54	0.00	23.54
118-660-001	4405 COYOTE CIR	Residential	23.54	0.00	23.54
118-660-002	4407 COYOTE CIR	Residential	23.54	0.00	23.54
118-660-003	4403 COYOTE CIR	Residential	23.54	0.00	23.54
118-660-004	4401 COYOTE CIR	Residential	23.54	0.00	23.54
118-660-006	4307 COYOTE CIR	Residential	23.54	0.00	23.54
118-660-007	4305 COYOTE CIR	Residential	23.54	0.00	23.54
118-660-008	4301 COYOTE CIR	Residential	23.54	0.00	23.54
118-660-009	4303 COYOTE CIR	Residential	23.54	0.00	23.54
118-660-013	4005 COYOTE CIR	Residential	23.54	0.00	23.54
118-660-014	4007 COYOTE CIR	Residential	23.54	0.00	23.54
118-660-015	4003 COYOTE CIR	Residential	23.54	0.00	23.54
118-660-016	4001 COYOTE CIR	Residential	23.54	0.00	23.54
118-660-019	3407 COYOTE CIR	Residential	23.54	0.00	23.54
118-660-020	3405 COYOTE CIR	Residential	23.54	0.00	23.54
118-660-021	3401 COYOTE CIR	Residential	23.54	0.00	23.54
118-660-022	3403 COYOTE CIR	Residential	23.54	0.00	23.54
118-660-024	3307 COYOTE CIR	Residential	23.54	0.00	23.54
118-660-025	3305 COYOTE CIR	Residential	23.54	0.00	23.54
118-660-026	3301 COYOTE CIR	Residential	23.54	0.00	23.54

City of Clayton
Community Facilities District No. 2006-1
Downtown Park Operation and Maintenance Tax
Fiscal Year 2022/23 Special Tax Roll

APN	Situs Address	Class	Maximum Special Tax	Non-Residential Levy	Residential Levy
118-660-027	3303 COYOTE CIR	Residential	23.54	0.00	23.54
118-660-029	3205 COYOTE CIR	Residential	23.54	0.00	23.54
118-660-030	3207 COYOTE CIR	Residential	23.54	0.00	23.54
118-660-031	3203 COYOTE CIR	Residential	23.54	0.00	23.54
118-660-032	3201 COYOTE CIR	Residential	23.54	0.00	23.54
118-660-036	2907 COYOTE CIR	Residential	23.54	0.00	23.54
118-660-037	2905 COYOTE CIR	Residential	23.54	0.00	23.54
118-660-038	2901 COYOTE CIR	Residential	23.54	0.00	23.54
118-660-039	2903 COYOTE CIR	Residential	23.54	0.00	23.54
118-660-047	4207 COYOTE CIR	Residential	23.54	0.00	23.54
118-660-048	4205 COYOTE CIR	Residential	23.54	0.00	23.54
118-660-049	4201 COYOTE CIR	Residential	23.54	0.00	23.54
118-660-050	4203 COYOTE CIR	Residential	23.54	0.00	23.54
118-660-052	4107 COYOTE CIR	Residential	23.54	0.00	23.54
118-660-053	4105 COYOTE CIR	Residential	23.54	0.00	23.54
118-660-054	4101 COYOTE CIR	Residential	23.54	0.00	23.54
118-660-055	4103 COYOTE CIR	Residential	23.54	0.00	23.54
118-660-057	3105 COYOTE CIR	Residential	23.54	0.00	23.54
118-660-058	3107 COYOTE CIR	Residential	23.54	0.00	23.54
118-660-059	3103 COYOTE CIR	Residential	23.54	0.00	23.54
118-660-060	3101 COYOTE CIR	Residential	23.54	0.00	23.54
118-660-062	3005 COYOTE CIR	Residential	23.54	0.00	23.54
118-660-063	3007 COYOTE CIR	Residential	23.54	0.00	23.54
118-660-064	3003 COYOTE CIR	Residential	23.54	0.00	23.54
118-660-065	3001 COYOTE CIR	Residential	23.54	0.00	23.54
118-660-067	3507 COYOTE CIR	Residential	23.54	0.00	23.54
118-660-068	3505 COYOTE CIR	Residential	23.54	0.00	23.54
118-660-069	3501 COYOTE CIR	Residential	23.54	0.00	23.54
118-660-070	3503 COYOTE CIR	Residential	23.54	0.00	23.54
118-660-071	3104 COYOTE CIR	Residential	23.54	0.00	23.54
118-660-072	3102 COYOTE CIR	Residential	23.54	0.00	23.54
118-660-073	3106 COYOTE CIR	Residential	23.54	0.00	23.54
118-660-074	3108 COYOTE CIR	Residential	23.54	0.00	23.54
118-660-075	3902 COYOTE CIR	Residential	23.54	0.00	23.54
118-660-076	3904 COYOTE CIR	Residential	23.54	0.00	23.54
118-660-077	3906 COYOTE CIR	Residential	23.54	0.00	23.54
118-660-078	3908 COYOTE CIR	Residential	23.54	0.00	23.54
118-660-079	4104 COYOTE CIR	Residential	23.54	0.00	23.54
118-660-080	4102 COYOTE CIR	Residential	23.54	0.00	23.54
118-660-081	4106 COYOTE CIR	Residential	23.54	0.00	23.54
118-660-082	4108 COYOTE CIR	Residential	23.54	0.00	23.54
118-670-001	8012 KELOK WAY	Residential	23.54	0.00	23.54
118-670-002	8014 KELOK WAY	Residential	23.54	0.00	23.54
118-670-003	8016 KELOK WAY	Residential	23.54	0.00	23.54
118-670-004	8018 KELOK WAY	Residential	23.54	0.00	23.54
118-670-005	8020 KELOK WAY	Residential	23.54	0.00	23.54
118-670-006	8022 KELOK WAY	Residential	23.54	0.00	23.54

City of Clayton
Community Facilities District No. 2006-1
Downtown Park Operation and Maintenance Tax
Fiscal Year 2022/23 Special Tax Roll

APN	Situs Address	Class	Maximum Special Tax	Non-Residential Levy	Residential Levy
118-670-007	8024 KELOK WAY	Residential	23.54	0.00	23.54
118-670-008	8026 KELOK WAY	Residential	23.54	0.00	23.54
118-670-009	8028 KELOK WAY	Residential	23.54	0.00	23.54
118-670-010	8030 KELOK WAY	Residential	23.54	0.00	23.54
118-670-011	8032 KELOK WAY	Residential	23.54	0.00	23.54
118-670-012	8034 KELOK WAY	Residential	23.54	0.00	23.54
118-670-013	8036 KELOK WAY	Residential	23.54	0.00	23.54
118-670-014	8038 KELOK WAY	Residential	23.54	0.00	23.54
118-670-015	8040 KELOK WAY	Residential	23.54	0.00	23.54
118-670-016	8042 KELOK WAY	Residential	23.54	0.00	23.54
118-670-017	8053 KELOK WAY	Residential	23.54	0.00	23.54
118-670-018	8051 KELOK WAY	Residential	23.54	0.00	23.54
118-670-019	8049 KELOK WAY	Residential	23.54	0.00	23.54
118-670-020	8047 KELOK WAY	Residential	23.54	0.00	23.54
118-670-021	8045 KELOK WAY	Residential	23.54	0.00	23.54
118-670-022	8043 KELOK WAY	Residential	23.54	0.00	23.54
118-670-023	8041 KELOK WAY	Residential	23.54	0.00	23.54
118-670-024	8039 KELOK WAY	Residential	23.54	0.00	23.54
118-670-025	8037 KELOK WAY	Residential	23.54	0.00	23.54
118-670-026	5229 KELLER RIDGE DR	Residential	23.54	0.00	23.54
118-670-027	5227 KELLER RIDGE DR	Residential	23.54	0.00	23.54
118-670-028	5225 KELLER RIDGE DR	Residential	23.54	0.00	23.54
118-670-029	5223 KELLER RIDGE DR	Residential	23.54	0.00	23.54
118-670-030	5222 KELLER RIDGE DR	Residential	23.54	0.00	23.54
118-670-031	5224 KELLER RIDGE DR	Residential	23.54	0.00	23.54
118-670-032	5226 KELLER RIDGE DR	Residential	23.54	0.00	23.54
118-670-033	5230 KELLER RIDGE DR	Residential	23.54	0.00	23.54
118-670-034	8027 KELOK WAY	Residential	23.54	0.00	23.54
118-670-035	8025 KELOK WAY	Residential	23.54	0.00	23.54
118-670-036	8023 KELOK WAY	Residential	23.54	0.00	23.54
118-670-037	8021 KELOK WAY	Residential	23.54	0.00	23.54
118-670-038	8019 KELOK WAY	Residential	23.54	0.00	23.54
118-670-039	8017 KELOK WAY	Residential	23.54	0.00	23.54
118-670-040	90 KELOK CT	Residential	23.54	0.00	23.54
118-670-041	92 KELOK CT	Residential	23.54	0.00	23.54
118-670-042	94 KELOK WAY	Residential	23.54	0.00	23.54
118-670-043	8015 KELOK WAY	Residential	23.54	0.00	23.54
118-670-044	8013 KELOK WAY	Residential	23.54	0.00	23.54
118-680-001	5221 KELLER RIDGE DR	Residential	23.54	0.00	23.54
118-680-002	5219 KELLER RIDGE DR	Residential	23.54	0.00	23.54
118-680-003	5217 KELLER RIDGE DR	Residential	23.54	0.00	23.54
118-680-004	5215 KELLER RIDGE DR	Residential	23.54	0.00	23.54
118-680-005	5213 KELLER RIDGE DR	Residential	23.54	0.00	23.54
118-680-006	5211 KELLER RIDGE DR	Residential	23.54	0.00	23.54
118-680-007	5209 KELLER RIDGE DR	Residential	23.54	0.00	23.54
118-680-008	5207 KELLER RIDGE DR	Residential	23.54	0.00	23.54
118-680-009	5205 KELLER RIDGE DR	Residential	23.54	0.00	23.54

City of Clayton
Community Facilities District No. 2006-1
Downtown Park Operation and Maintenance Tax
Fiscal Year 2022/23 Special Tax Roll

APN	Situs Address	Class	Maximum Special Tax	Non-Residential Levy	Residential Levy
118-680-010	5203 KELLER RIDGE DR	Residential	23.54	0.00	23.54
118-680-011	5201 KELLER RIDGE DR	Residential	23.54	0.00	23.54
118-680-012	5199 KELLER RIDGE DR	Residential	23.54	0.00	23.54
118-680-013	5197 KELLER RIDGE DR	Residential	23.54	0.00	23.54
118-680-014	5195 KELLER RIDGE DR	Residential	23.54	0.00	23.54
118-680-015	5198 KELLER RIDGE DR	Residential	23.54	0.00	23.54
118-680-016	5200 KELLER RIDGE DR	Residential	23.54	0.00	23.54
118-680-017	5202 KELLER RIDGE DR	Residential	23.54	0.00	23.54
118-680-018	5204 KELLER RIDGE DR	Residential	23.54	0.00	23.54
118-680-019	5206 KELLER RIDGE DR	Residential	23.54	0.00	23.54
118-680-020	5208 KELLER RIDGE DR	Residential	23.54	0.00	23.54
118-680-021	5210 KELLER RIDGE DR	Residential	23.54	0.00	23.54
118-680-022	5212 KELLER RIDGE DR	Residential	23.54	0.00	23.54
118-680-023	5214 KELLER RIDGE DR	Residential	23.54	0.00	23.54
118-680-024	5216 KELLER RIDGE DR	Residential	23.54	0.00	23.54
118-680-025	5218 KELLER RIDGE DR	Residential	23.54	0.00	23.54
118-680-026	5220 KELLER RIDGE DR	Residential	23.54	0.00	23.54
118-690-001	101 GOLD RUSH CT	Residential	23.54	0.00	23.54
118-690-002	103 GOLD RUSH CT	Residential	23.54	0.00	23.54
118-690-003	105 GOLD RUSH CT	Residential	23.54	0.00	23.54
118-690-004	107 GOLD RUSH CT	Residential	23.54	0.00	23.54
118-690-005	109 GOLD RUSH CT	Residential	23.54	0.00	23.54
118-690-006	301 COAL MINE CT	Residential	23.54	0.00	23.54
118-690-007	303 COAL MINE CT	Residential	23.54	0.00	23.54
118-690-008	305 COAL MINE CT	Residential	23.54	0.00	23.54
118-690-009	307 COAL MINE CT	Residential	23.54	0.00	23.54
118-690-010	309 COAL MINE CT	Residential	23.54	0.00	23.54
118-690-011	306 COAL MINE CT	Residential	23.54	0.00	23.54
118-690-012	119 GOLD RUSH CT	Residential	23.54	0.00	23.54
118-690-013	121 GOLD RUSH CT	Residential	23.54	0.00	23.54
118-690-014	125 GOLD RUSH CT	Residential	23.54	0.00	23.54
118-690-015	126 GOLD RUSH CT	Residential	23.54	0.00	23.54
118-690-016	124 GOLD RUSH CT	Residential	23.54	0.00	23.54
118-690-017	122 GOLD RUSH CT	Residential	23.54	0.00	23.54
118-690-018	120 GOLD RUSH CT	Residential	23.54	0.00	23.54
118-690-019	118 GOLD RUSH CT	Residential	23.54	0.00	23.54
118-690-020	116 GOLD RUSH CT	Residential	23.54	0.00	23.54
118-690-021	114 GOLD RUSH CT	Residential	23.54	0.00	23.54
118-690-022	112 GOLD RUSH CT	Residential	23.54	0.00	23.54
118-690-023	110 GOLD RUSH CT	Residential	23.54	0.00	23.54
118-690-024	108 GOLD RUSH CT	Residential	23.54	0.00	23.54
118-690-025	106 GOLD RUSH CT	Residential	23.54	0.00	23.54
118-690-026	104 GOLD RUSH CT	Residential	23.54	0.00	23.54
118-690-027	201 PROSPECTOR PL	Residential	23.54	0.00	23.54
118-690-028	203 PROSPECTOR PL	Residential	23.54	0.00	23.54
118-690-029	204 PROSPECTOR PL	Residential	23.54	0.00	23.54
118-690-030	202 PROSPECTOR PL	Residential	23.54	0.00	23.54

City of Clayton
Community Facilities District No. 2006-1
Downtown Park Operation and Maintenance Tax
Fiscal Year 2022/23 Special Tax Roll

APN	Situs Address	Class	Maximum Special Tax	Non-Residential Levy	Residential Levy
118-690-031	200 PROSPECTOR PL	Residential	23.54	0.00	23.54
118-690-032	102 GOLD RUSH CT	Residential	23.54	0.00	23.54
118-690-033	100 GOLD RUSH CT	Residential	23.54	0.00	23.54
118-700-001	1202 BRIDLEWOOD CT	Residential	23.54	0.00	23.54
118-700-002	1204 BRIDLEWOOD CT	Residential	23.54	0.00	23.54
118-700-003	1206 BRIDLEWOOD CT	Residential	23.54	0.00	23.54
118-700-004	1208 BRIDLEWOOD CT	Residential	23.54	0.00	23.54
118-700-005	1210 BRIDLEWOOD CT	Residential	23.54	0.00	23.54
118-700-006	1212 BRIDLEWOOD CT	Residential	23.54	0.00	23.54
118-700-007	1214 BRIDLEWOOD CT	Residential	23.54	0.00	23.54
118-700-008	1216 BRIDLEWOOD CT	Residential	23.54	0.00	23.54
118-700-009	1218 BRIDLEWOOD CT	Residential	23.54	0.00	23.54
118-700-010	1220 BRIDLEWOOD CT	Residential	23.54	0.00	23.54
118-700-011	1222 BRIDLEWOOD CT	Residential	23.54	0.00	23.54
118-700-012	1224 BRIDLEWOOD CT	Residential	23.54	0.00	23.54
118-700-013	1226 BRIDLEWOOD CT	Residential	23.54	0.00	23.54
118-700-014	1227 BRIDLEWOOD CT	Residential	23.54	0.00	23.54
118-700-015	1225 BRIDLEWOOD CT	Residential	23.54	0.00	23.54
118-700-016	1213 BRIDLEWOOD CT	Residential	23.54	0.00	23.54
118-700-017	1211 BRIDLEWOOD CT	Residential	23.54	0.00	23.54
118-700-018	1209 BRIDLEWOOD CT	Residential	23.54	0.00	23.54
118-700-019	1207 BRIDLEWOOD CT	Residential	23.54	0.00	23.54
119-016-006	1006 OAK ST	Residential	23.54	0.00	23.54
119-021-013	6490 MARSH CREEK RD	Residential	23.54	0.00	23.54
119-021-019	MARSH CREEK RD	Residential	23.54	0.00	23.54
119-021-020	6530 MARSH CREEK RD	Residential	23.54	0.00	23.54
119-021-024	972 CLAYTON VIEW LN	Residential	23.54	0.00	23.54
119-021-030	968 OAK ST	Residential	23.54	0.00	23.54
119-021-038	964 OAK ST	Residential	23.54	0.00	23.54
119-021-039	972 OAK ST	Residential	23.54	0.00	23.54
119-021-041	988 OAK ST	Residential	23.54	0.00	23.54
119-021-047	6054 CLAYTON VIEW LN	Residential	23.54	0.00	23.54
119-021-050	964 CLAYTON VIEW LN	Residential	23.54	0.00	23.54
119-021-051	965 CLAYTON VIEW LN	Residential	23.54	0.00	23.54
119-021-054	6470 MARSH CREEK RD	Residential	23.54	0.00	23.54
119-021-055	6450 MARSH CREEK RD	Residential	23.54	0.00	23.54
119-021-056	980 OAK ST	Residential	23.54	0.00	23.54
119-021-059	6061 CLAYTON VIEW LN	Residential	23.54	0.00	23.54
119-021-060	974 CLAYTON VIEW LN	Residential	23.54	0.00	23.54
119-021-061	975 CLAYTON VIEW LN	Residential	23.54	0.00	23.54
119-021-066	990 OAK ST	Residential	23.54	0.00	23.54
119-021-070	6004 HIGH ST	Residential	23.54	0.00	23.54
119-021-071	6008 HIGH ST	Residential	23.54	0.00	23.54
119-021-072	6012 HIGH ST	Residential	23.54	0.00	23.54
119-021-073	6016 HIGH ST	Residential	23.54	0.00	23.54
119-021-074	6020 HIGH ST	Residential	23.54	0.00	23.54
119-021-075	6024 HIGH ST	Residential	23.54	0.00	23.54

City of Clayton
Community Facilities District No. 2006-1
Downtown Park Operation and Maintenance Tax
Fiscal Year 2022/23 Special Tax Roll

APN	Situs Address	Class	Maximum Special Tax	Non-Residential Levy	Residential Levy
119-021-076	6030 MITCHELL CREEK PL	Residential	23.54	0.00	23.54
119-021-077	6026 MITCHELL CREEK PL	Residential	23.54	0.00	23.54
119-021-078	6022 MITCHELL CREEK PL	Residential	23.54	0.00	23.54
119-022-001	995 OAK ST	Residential	23.54	0.00	23.54
119-022-003	965 OAK ST	Residential	23.54	0.00	23.54
119-022-004	961 OAK ST	Residential	23.54	0.00	23.54
119-022-006	973 OAK ST	Residential	23.54	0.00	23.54
119-022-007	977 OAK ST	Residential	23.54	0.00	23.54
119-022-008	991 OAK ST	Residential	23.54	0.00	23.54
119-022-010	989 OAK ST	Residential	23.54	0.00	23.54
119-022-011	983 OAK ST	Residential	23.54	0.00	23.54
119-040-021	5950 HIGH ST	Residential	23.54	0.00	23.54
119-040-023	5900 HIGH ST	Residential	23.54	0.00	23.54
119-040-024	6000 HIGH ST	Residential	23.54	0.00	23.54
119-040-027	929 OAK ST	Residential	23.54	0.00	23.54
119-040-028	920 OAK ST	Residential	23.54	0.00	23.54
119-040-029	939 OAK ST	Residential	23.54	0.00	23.54
119-040-030	937 OAK ST	Residential	23.54	0.00	23.54
119-040-031	953 OAK ST	Residential	23.54	0.00	23.54
119-040-032	949 OAK ST	Residential	23.54	0.00	23.54
119-040-033	951 OAK ST	Residential	23.54	0.00	23.54
119-040-035	925 DOUGLAS RD	Residential	23.54	0.00	23.54
119-040-036	945 OAK ST	Residential	23.54	0.00	23.54
119-040-037	OAK ST	Residential	23.54	0.00	23.54
119-050-029	1036 PINE HOLLOW CT	Residential	23.54	0.00	23.54
119-050-030	1034 PINE HOLLOW CT	Residential	23.54	0.00	23.54
119-050-031	1028 PINE HOLLOW CT	Residential	23.54	0.00	23.54
119-050-032	1016 PINE HOLLOW RD	Residential	23.54	0.00	23.54
119-050-036	1027 PINE HOLLOW CT	Residential	23.54	0.00	23.54
119-070-008	MARSH CREEK RD	Residential	23.54	0.00	23.54
119-080-009	6955 MARSH CREEK RD	Residential	23.54	0.00	23.54
119-101-001	5848 HERRIMAN DR	Residential	23.54	0.00	23.54
119-101-002	5856 HERRIMAN DR	Residential	23.54	0.00	23.54
119-101-003	5864 HERRIMAN DR	Residential	23.54	0.00	23.54
119-101-004	5872 HERRIMAN DR	Residential	23.54	0.00	23.54
119-101-005	5880 HERRIMAN DR	Residential	23.54	0.00	23.54
119-101-006	5888 HERRIMAN DR	Residential	23.54	0.00	23.54
119-101-007	5896 HERRIMAN DR	Residential	23.54	0.00	23.54
119-101-008	5904 HERRIMAN DR	Residential	23.54	0.00	23.54
119-101-009	5912 HERRIMAN DR	Residential	23.54	0.00	23.54
119-101-010	5920 HERRIMAN DR	Residential	23.54	0.00	23.54
119-101-011	5928 HERRIMAN DR	Residential	23.54	0.00	23.54
119-101-012	5936 HERRIMAN DR	Residential	23.54	0.00	23.54
119-101-013	5944 HERRIMAN DR	Residential	23.54	0.00	23.54
119-101-014	956 TIFFIN DR	Residential	23.54	0.00	23.54
119-101-015	962 TIFFIN DR	Residential	23.54	0.00	23.54
119-101-016	968 TIFFIN DR	Residential	23.54	0.00	23.54

City of Clayton
Community Facilities District No. 2006-1
Downtown Park Operation and Maintenance Tax
Fiscal Year 2022/23 Special Tax Roll

APN	Situs Address	Class	Maximum Special Tax	Non-Residential Levy	Residential Levy
119-102-001	5927 HERRIMAN DR	Residential	23.54	0.00	23.54
119-102-002	5915 HERRIMAN DR	Residential	23.54	0.00	23.54
119-102-003	5909 HERRIMAN DR	Residential	23.54	0.00	23.54
119-102-004	5903 HERRIMAN DR	Residential	23.54	0.00	23.54
119-102-005	5895 HERRIMAN DR	Residential	23.54	0.00	23.54
119-102-006	5877 HERRIMAN DR	Residential	23.54	0.00	23.54
119-102-007	5859 HERRIMAN DR	Residential	23.54	0.00	23.54
119-102-008	5847 HERRIMAN DR	Residential	23.54	0.00	23.54
119-102-009	912 TIFFIN DR	Residential	23.54	0.00	23.54
119-102-010	953 KENSTON DR	Residential	23.54	0.00	23.54
119-102-011	947 KENSTON DR	Residential	23.54	0.00	23.54
119-102-012	941 KENSTON DR	Residential	23.54	0.00	23.54
119-102-013	935 KENSTON DR	Residential	23.54	0.00	23.54
119-102-014	929 KENSTON DR	Residential	23.54	0.00	23.54
119-102-015	923 KENSTON DR	Residential	23.54	0.00	23.54
119-102-016	917 KENSTON DR	Residential	23.54	0.00	23.54
119-102-017	911 KENSTON DR	Residential	23.54	0.00	23.54
119-102-018	910 KENSTON DR	Residential	23.54	0.00	23.54
119-102-019	916 KENSTON DR	Residential	23.54	0.00	23.54
119-102-020	922 KENSTON DR	Residential	23.54	0.00	23.54
119-102-021	928 KENSTON DR	Residential	23.54	0.00	23.54
119-102-022	934 KENSTON DR	Residential	23.54	0.00	23.54
119-102-023	942 KENSTON DR	Residential	23.54	0.00	23.54
119-102-024	932 TIFFIN DR	Residential	23.54	0.00	23.54
119-102-025	938 TIFFIN DR	Residential	23.54	0.00	23.54
119-102-026	5935 HERRIMAN DR	Residential	23.54	0.00	23.54
119-103-001	911 TIFFIN DR	Residential	23.54	0.00	23.54
119-103-002	919 TIFFIN DR	Residential	23.54	0.00	23.54
119-103-003	963 KENSTON DR	Residential	23.54	0.00	23.54
119-104-001	966 KENSTON DR	Residential	23.54	0.00	23.54
119-104-002	931 TIFFIN DR	Residential	23.54	0.00	23.54
119-104-003	953 TIFFIN DR	Residential	23.54	0.00	23.54
119-104-004	961 TIFFIN DR	Residential	23.54	0.00	23.54
119-104-005	967 TIFFIN DR	Residential	23.54	0.00	23.54
119-111-001	975 KENSTON DR	Residential	23.54	0.00	23.54
119-111-002	985 KENSTON DR	Residential	23.54	0.00	23.54
119-111-003	5 KENSTON CT	Residential	23.54	0.00	23.54
119-111-004	6 KENSTON CT	Residential	23.54	0.00	23.54
119-111-005	2 KENSTON CT	Residential	23.54	0.00	23.54
119-111-006	997 KENSTON DR	Residential	23.54	0.00	23.54
119-111-007	11 NEWMAN CT	Residential	23.54	0.00	23.54
119-111-008	17 NEWMAN CT	Residential	23.54	0.00	23.54
119-111-009	16 NEWMAN CT	Residential	23.54	0.00	23.54
119-111-010	1019 KENSTON DR	Residential	23.54	0.00	23.54
119-112-001	1018 KENSTON DR	Residential	23.54	0.00	23.54
119-112-002	1002 KENSTON DR	Residential	23.54	0.00	23.54
119-112-003	996 KENSTON DR	Residential	23.54	0.00	23.54

City of Clayton
Community Facilities District No. 2006-1
Downtown Park Operation and Maintenance Tax
Fiscal Year 2022/23 Special Tax Roll

APN	Situs Address	Class	Maximum Special Tax	Non-Residential Levy	Residential Levy
119-112-004	990 KENSTON DR	Residential	23.54	0.00	23.54
119-112-005	984 KENSTON DR	Residential	23.54	0.00	23.54
119-112-006	978 KENSTON DR	Residential	23.54	0.00	23.54
119-112-007	972 KENSTON DR	Residential	23.54	0.00	23.54
119-112-008	975 TIFFIN DR	Residential	23.54	0.00	23.54
119-112-009	981 TIFFIN DR	Residential	23.54	0.00	23.54
119-112-010	987 TIFFIN DR	Residential	23.54	0.00	23.54
119-112-011	993 TIFFIN DR	Residential	23.54	0.00	23.54
119-112-012	999 TIFFIN DR	Residential	23.54	0.00	23.54
119-112-013	1003 TIFFIN DR	Residential	23.54	0.00	23.54
119-112-014	1009 TIFFIN DR	Residential	23.54	0.00	23.54
119-113-001	11 TIFFIN CT	Residential	23.54	0.00	23.54
119-113-002	17 TIFFIN CT	Residential	23.54	0.00	23.54
119-113-003	23 TIFFIN CT	Residential	23.54	0.00	23.54
119-113-004	29 TIFFIN CT	Residential	23.54	0.00	23.54
119-113-005	35 TIFFIN CT	Residential	23.54	0.00	23.54
119-113-006	32 TIFFIN CT	Residential	23.54	0.00	23.54
119-113-007	24 TIFFIN CT	Residential	23.54	0.00	23.54
119-113-008	1000 TIFFIN DR	Residential	23.54	0.00	23.54
119-113-009	992 TIFFIN DR	Residential	23.54	0.00	23.54
119-113-010	986 TIFFIN DR	Residential	23.54	0.00	23.54
119-113-011	7 ROLEN CT	Residential	23.54	0.00	23.54
119-113-012	9 ROLEN CT	Residential	23.54	0.00	23.54
119-113-013	4 ROLEN CT	Residential	23.54	0.00	23.54
119-113-014	2 ROLEN CT	Residential	23.54	0.00	23.54
119-113-015	974 TIFFIN DR	Residential	23.54	0.00	23.54
119-121-001	1068 MITCHELL CANYON RD	Residential	23.54	0.00	23.54
119-121-002	1074 MITCHELL CANYON RD	Residential	23.54	0.00	23.54
119-121-003	1080 MITCHELL CANYON RD	Residential	23.54	0.00	23.54
119-121-004	1086 MITCHELL CANYON RD	Residential	23.54	0.00	23.54
119-121-005	1092 MITCHELL CANYON RD	Residential	23.54	0.00	23.54
119-121-006	1098 MITCHELL CANYON RD	Residential	23.54	0.00	23.54
119-121-007	5850 PINE HOLLOW RD	Residential	23.54	0.00	23.54
119-121-008	5856 PINE HOLLOW RD	Residential	23.54	0.00	23.54
119-121-010	1049 KENSTON DR	Residential	23.54	0.00	23.54
119-121-011	1043 KENSTON DR	Residential	23.54	0.00	23.54
119-121-012	1037 KENSTON DR	Residential	23.54	0.00	23.54
119-121-013	1031 KENSTON DR	Residential	23.54	0.00	23.54
119-121-014	1025 KENSTON DR	Residential	23.54	0.00	23.54
119-121-015	5858 PINE HOLLOW RD	Residential	23.54	0.00	23.54
119-121-016	1041 TIFFIN DR	Residential	23.54	0.00	23.54
119-122-001	1016 TIFFIN DR	Residential	23.54	0.00	23.54
119-122-002	1022 TIFFIN DR	Residential	23.54	0.00	23.54
119-122-003	1028 TIFFIN DR	Residential	23.54	0.00	23.54
119-122-006	1034 TIFFIN DR	Residential	23.54	0.00	23.54
119-122-007	1040 TIFFIN DR	Residential	23.54	0.00	23.54
119-122-008	1046 TIFFIN DR	Residential	23.54	0.00	23.54

City of Clayton
Community Facilities District No. 2006-1
Downtown Park Operation and Maintenance Tax
Fiscal Year 2022/23 Special Tax Roll

APN	Situs Address	Class	Maximum Special Tax	Non-Residential Levy	Residential Levy
119-123-001	1024 KENSTON DR	Residential	23.54	0.00	23.54
119-123-002	1038 KENSTON DR	Residential	23.54	0.00	23.54
119-123-003	1021 TIFFIN DR	Residential	23.54	0.00	23.54
119-123-004	1015 TIFFIN DR	Residential	23.54	0.00	23.54
119-130-001	1 WIDMAR CT	Residential	23.54	0.00	23.54
119-130-002	9 WIDMAR CT	Residential	23.54	0.00	23.54
119-130-003	17 WIDMAR CT	Residential	23.54	0.00	23.54
119-130-004	25 WIDMAR CT	Residential	23.54	0.00	23.54
119-130-007	10 WIDMAR CT	Residential	23.54	0.00	23.54
119-130-008	121 WIDMAR PL	Residential	23.54	0.00	23.54
119-130-009	129 WIDMAR PL	Residential	23.54	0.00	23.54
119-130-010	137 WIDMAR PL	Residential	23.54	0.00	23.54
119-130-011	145 WIDMAR PL	Residential	23.54	0.00	23.54
119-130-012	144 WIDMAR PL	Residential	23.54	0.00	23.54
119-130-013	136 WIDMAR PL	Residential	23.54	0.00	23.54
119-130-014	128 WIDMAR PL	Residential	23.54	0.00	23.54
119-130-015	120 WIDMAR PL	Residential	23.54	0.00	23.54
119-130-016	112 WIDMAR PL	Residential	23.54	0.00	23.54
119-130-017	18 WIDMAR CT	Residential	23.54	0.00	23.54
119-130-018	26 WIDMAR CT	Residential	23.54	0.00	23.54
119-141-002	202 MOUNTAIRE CIR	Residential	23.54	0.00	23.54
119-141-003	204 MOUNTAIRE CIR	Residential	23.54	0.00	23.54
119-141-004	206 MOUNTAIRE CIR	Residential	23.54	0.00	23.54
119-141-005	208 MOUNTAIRE CIR	Residential	23.54	0.00	23.54
119-141-006	210 MOUNTAIRE CIR	Residential	23.54	0.00	23.54
119-141-007	212 MOUNTAIRE CIR	Residential	23.54	0.00	23.54
119-141-008	214 MOUNTAIRE CIR	Residential	23.54	0.00	23.54
119-141-009	216 MOUNTAIRE CIR	Residential	23.54	0.00	23.54
119-141-010	218 MOUNTAIRE CIR	Residential	23.54	0.00	23.54
119-141-011	220 MOUNTAIRE CIR	Residential	23.54	0.00	23.54
119-142-001	219 MOUNTAIRE CIR	Residential	23.54	0.00	23.54
119-142-002	217 MOUNTAIRE CIR	Residential	23.54	0.00	23.54
119-142-003	215 MOUNTAIRE CIR	Residential	23.54	0.00	23.54
119-142-004	213 MOUNTAIRE CIR	Residential	23.54	0.00	23.54
119-142-005	211 MOUNTAIRE CIR	Residential	23.54	0.00	23.54
119-142-006	209 MOUNTAIRE CIR	Residential	23.54	0.00	23.54
119-142-007	110 MT SHASTA CT	Residential	23.54	0.00	23.54
119-142-008	120 MT SHASTA CT	Residential	23.54	0.00	23.54
119-142-009	130 MT SHASTA CT	Residential	23.54	0.00	23.54
119-142-010	140 MT SHASTA CT	Residential	23.54	0.00	23.54
119-142-011	150 MT SHASTA CT	Residential	23.54	0.00	23.54
119-142-012	141 MT SHASTA CT	Residential	23.54	0.00	23.54
119-142-013	131 MT SHASTA CT	Residential	23.54	0.00	23.54
119-142-014	121 MT SHASTA CT	Residential	23.54	0.00	23.54
119-142-015	316 MT WASHINGTON WAY	Residential	23.54	0.00	23.54
119-142-016	10 MT RAINIER CT	Residential	23.54	0.00	23.54
119-142-017	20 MT RAINIER CT	Residential	23.54	0.00	23.54

City of Clayton
Community Facilities District No. 2006-1
Downtown Park Operation and Maintenance Tax
Fiscal Year 2022/23 Special Tax Roll

APN	Situs Address	Class	Maximum Special Tax	Non-Residential Levy	Residential Levy
119-142-018	30 MT RAINIER CT	Residential	23.54	0.00	23.54
119-142-019	40 MT RAINIER CT	Residential	23.54	0.00	23.54
119-143-002	10 MT SHASTA PL	Residential	23.54	0.00	23.54
119-143-003	20 MT SHASTA PL	Residential	23.54	0.00	23.54
119-143-004	30 MT SHASTA PL	Residential	23.54	0.00	23.54
119-143-005	41 MT SHASTA PL	Residential	23.54	0.00	23.54
119-143-006	31 MT SHASTA PL	Residential	23.54	0.00	23.54
119-143-007	21 MT SHASTA PL	Residential	23.54	0.00	23.54
119-143-008	307 MT WASHINGTON WAY	Residential	23.54	0.00	23.54
119-143-009	303 MT WASHINGTON WAY	Residential	23.54	0.00	23.54
119-151-001	151 MOUNTAIRE PKWY	Residential	23.54	0.00	23.54
119-151-002	159 MOUNTAIRE PKWY	Residential	23.54	0.00	23.54
119-151-003	163 MOUNTAIRE PKWY	Residential	23.54	0.00	23.54
119-151-004	167 MOUNTAIRE PKWY	Residential	23.54	0.00	23.54
119-151-005	171 MOUNTAIRE PKWY	Residential	23.54	0.00	23.54
119-151-006	175 MOUNTAIRE PKWY	Residential	23.54	0.00	23.54
119-151-007	179 MOUNTAIRE PKWY	Residential	23.54	0.00	23.54
119-152-001	10 MT EMORY CT	Residential	23.54	0.00	23.54
119-152-002	20 MT EMORY CT	Residential	23.54	0.00	23.54
119-152-003	30 MT EMORY CT	Residential	23.54	0.00	23.54
119-152-004	40 MT EMORY CT	Residential	23.54	0.00	23.54
119-152-005	51 MT EMORY CT	Residential	23.54	0.00	23.54
119-152-006	41 MT EMORY CT	Residential	23.54	0.00	23.54
119-152-007	31 MT EMORY CT	Residential	23.54	0.00	23.54
119-152-008	160 MOUNTAIRE PKWY	Residential	23.54	0.00	23.54
119-152-009	164 MOUNTAIRE PKWY	Residential	23.54	0.00	23.54
119-152-010	168 MOUNTAIRE PKWY	Residential	23.54	0.00	23.54
119-152-011	172 MOUNTAIRE PKWY	Residential	23.54	0.00	23.54
119-152-012	176 MOUNTAIRE PKWY	Residential	23.54	0.00	23.54
119-152-013	180 MOUNTAIRE PKWY	Residential	23.54	0.00	23.54
119-152-014	10 MT ALPINE PL	Residential	23.54	0.00	23.54
119-152-015	20 MT ALPINE PL	Residential	23.54	0.00	23.54
119-152-016	30 MT ALPINE PL	Residential	23.54	0.00	23.54
119-152-017	40 MT ALPINE PL	Residential	23.54	0.00	23.54
119-152-018	50 MT ALPINE PL	Residential	23.54	0.00	23.54
119-152-019	51 MT ALPINE PL	Residential	23.54	0.00	23.54
119-152-020	41 MT ALPINE PL	Residential	23.54	0.00	23.54
119-152-021	31 MT ALPINE PL	Residential	23.54	0.00	23.54
119-152-022	21 MT ALPINE PL	Residential	23.54	0.00	23.54
119-152-023	11 MT ALPINE PL	Residential	23.54	0.00	23.54
119-152-025	339 MT WASHINGTON WAY	Residential	23.54	0.00	23.54
119-152-026	337 MT WASHINGTON WAY	Residential	23.54	0.00	23.54
119-152-027	335 MT WASHINGTON WAY	Residential	23.54	0.00	23.54
119-152-028	331 MT WASHINGTON WAY	Residential	23.54	0.00	23.54
119-152-029	327 MT WASHINGTON WAY	Residential	23.54	0.00	23.54
119-152-030	325 MT WASHINGTON WAY	Residential	23.54	0.00	23.54
119-152-031	321 MT WASHINGTON WAY	Residential	23.54	0.00	23.54

City of Clayton
Community Facilities District No. 2006-1
Downtown Park Operation and Maintenance Tax
Fiscal Year 2022/23 Special Tax Roll

APN	Situs Address	Class	Maximum Special Tax	Non-Residential Levy	Residential Levy
119-152-032	132 MOUNTAIRE PKWY	Residential	23.54	0.00	23.54
119-152-033	136 MOUNTAIRE PKWY	Residential	23.54	0.00	23.54
119-152-034	140 MOUNTAIRE PKWY	Residential	23.54	0.00	23.54
119-152-035	144 MOUNTAIRE PKWY	Residential	23.54	0.00	23.54
119-152-036	148 MOUNTAIRE PKWY	Residential	23.54	0.00	23.54
119-153-001	31 MT RAINIER CT	Residential	23.54	0.00	23.54
119-153-002	21 MT RAINIER CT	Residential	23.54	0.00	23.54
119-153-003	328 MT WASHINGTON WAY	Residential	23.54	0.00	23.54
119-153-004	332 MT WASHINGTON WAY	Residential	23.54	0.00	23.54
119-153-005	336 MT WASHINGTON WAY	Residential	23.54	0.00	23.54
119-171-001	281 MOUNTAIRE CIR	Residential	23.54	0.00	23.54
119-171-002	21 MT HAMILTON CT	Residential	23.54	0.00	23.54
119-171-003	31 MT HAMILTON CT	Residential	23.54	0.00	23.54
119-171-004	41 MT HAMILTON CT	Residential	23.54	0.00	23.54
119-171-005	51 MT HAMILTON CT	Residential	23.54	0.00	23.54
119-171-006	61 MT HAMILTON CT	Residential	23.54	0.00	23.54
119-171-007	40 MT HAMILTON CT	Residential	23.54	0.00	23.54
119-171-008	30 MT HAMILTON CT	Residential	23.54	0.00	23.54
119-171-009	20 MT HAMILTON CT	Residential	23.54	0.00	23.54
119-171-010	10 MT HAMILTON CT	Residential	23.54	0.00	23.54
119-171-012	279 MOUNTAIRE CIR	Residential	23.54	0.00	23.54
119-171-013	277 MOUNTAIRE CIR	Residential	23.54	0.00	23.54
119-171-014	275 MOUNTAIRE CIR	Residential	23.54	0.00	23.54
119-171-015	273 MOUNTAIRE CIR	Residential	23.54	0.00	23.54
119-171-016	271 MOUNTAIRE CIR	Residential	23.54	0.00	23.54
119-171-017	20 MT TETON CT	Residential	23.54	0.00	23.54
119-171-018	30 MT TETON CT	Residential	23.54	0.00	23.54
119-171-019	40 MT TETON CT	Residential	23.54	0.00	23.54
119-171-020	61 MT TETON CT	Residential	23.54	0.00	23.54
119-171-021	51 MT TETON CT	Residential	23.54	0.00	23.54
119-171-022	41 MT TETON CT	Residential	23.54	0.00	23.54
119-171-023	31 MT TETON CT	Residential	23.54	0.00	23.54
119-171-024	21 MT TETON CT	Residential	23.54	0.00	23.54
119-171-025	11 MT TETON CT	Residential	23.54	0.00	23.54
119-172-001	10 MT TETON PL	Residential	23.54	0.00	23.54
119-172-002	20 MT TETON PL	Residential	23.54	0.00	23.54
119-172-003	30 MT TETON PL	Residential	23.54	0.00	23.54
119-172-004	41 MT TETON PL	Residential	23.54	0.00	23.54
119-172-005	31 MT TETON PL	Residential	23.54	0.00	23.54
119-172-006	21 MT TETON PL	Residential	23.54	0.00	23.54
119-172-007	11 MT TETON PL	Residential	23.54	0.00	23.54
119-172-008	274 MOUNTAIRE CIR	Residential	23.54	0.00	23.54
119-172-009	276 MOUNTAIRE CIR	Residential	23.54	0.00	23.54
119-172-010	10 MT TAMALPAIS CT	Residential	23.54	0.00	23.54
119-172-011	20 MT TAMALPAIS CT	Residential	23.54	0.00	23.54
119-172-012	30 MT TAMALPAIS CT	Residential	23.54	0.00	23.54
119-172-013	40 MT TAMALPAIS CT	Residential	23.54	0.00	23.54

City of Clayton
Community Facilities District No. 2006-1
Downtown Park Operation and Maintenance Tax
Fiscal Year 2022/23 Special Tax Roll

APN	Situs Address	Class	Maximum Special Tax	Non-Residential Levy	Residential Levy
119-172-014	50 MT TAMALPAIS CT	Residential	23.54	0.00	23.54
119-172-015	51 MT TAMALPAIS CT	Residential	23.54	0.00	23.54
119-172-016	41 MT TAMALPAIS CT	Residential	23.54	0.00	23.54
119-172-017	31 MT TAMALPAIS CT	Residential	23.54	0.00	23.54
119-172-018	21 MT TAMALPAIS CT	Residential	23.54	0.00	23.54
119-172-019	11 MT TAMALPAIS CT	Residential	23.54	0.00	23.54
119-172-020	502 MT DELL DR	Residential	23.54	0.00	23.54
119-172-021	506 MT DELL DR	Residential	23.54	0.00	23.54
119-172-022	510 MT DELL DR	Residential	23.54	0.00	23.54
119-172-023	514 MT DELL DR	Residential	23.54	0.00	23.54
119-173-001	515 MT DELL DR	Residential	23.54	0.00	23.54
119-173-002	509 MT DELL DR	Residential	23.54	0.00	23.54
119-173-003	420 MT TAMALPAIS DR	Residential	23.54	0.00	23.54
119-201-001	222 MOUNTAIRE CIR	Residential	23.54	0.00	23.54
119-201-002	10 MT SCOTT CT	Residential	23.54	0.00	23.54
119-201-003	20 MT SCOTT CT	Residential	23.54	0.00	23.54
119-201-004	30 MT SCOTT CT	Residential	23.54	0.00	23.54
119-201-005	21 MT SCOTT CT	Residential	23.54	0.00	23.54
119-201-006	11 MT SCOTT CT	Residential	23.54	0.00	23.54
119-201-007	230 MOUNTAIRE CIR	Residential	23.54	0.00	23.54
119-201-008	232 MOUNTAIRE CIR	Residential	23.54	0.00	23.54
119-201-009	183 MT VERNON DR	Residential	23.54	0.00	23.54
119-201-010	179 MT VERNON DR	Residential	23.54	0.00	23.54
119-201-011	175 MT VERNON DR	Residential	23.54	0.00	23.54
119-202-001	100 MT ETNA DR	Residential	23.54	0.00	23.54
119-203-001	101 MT ETNA DR	Residential	23.54	0.00	23.54
119-203-002	186 MT VERNON DR	Residential	23.54	0.00	23.54
119-203-003	192 MT VERNON DR	Residential	23.54	0.00	23.54
119-203-004	198 MT VERNON DR	Residential	23.54	0.00	23.54
119-203-005	238 MOUNTAIRE CIR	Residential	23.54	0.00	23.54
119-211-001	240 MOUNTAIRE CIR	Residential	23.54	0.00	23.54
119-211-002	242 MOUNTAIRE CIR	Residential	23.54	0.00	23.54
119-211-003	244 MOUNTAIRE CIR	Residential	23.54	0.00	23.54
119-211-004	246 MOUNTAIRE CIR	Residential	23.54	0.00	23.54
119-211-005	248 MOUNTAIRE CIR	Residential	23.54	0.00	23.54
119-211-006	250 MOUNTAIRE CIR	Residential	23.54	0.00	23.54
119-212-001	227 MOUNTAIRE CIR	Residential	23.54	0.00	23.54
119-212-002	229 MOUNTAIRE CIR	Residential	23.54	0.00	23.54
119-212-003	231 MOUNTAIRE CIR	Residential	23.54	0.00	23.54
119-212-004	233 MOUNTAIRE CIR	Residential	23.54	0.00	23.54
119-212-005	235 MOUNTAIRE CIR	Residential	23.54	0.00	23.54
119-212-006	21 MT RUSHMORE PL	Residential	23.54	0.00	23.54
119-212-007	41 MT RUSHMORE PL	Residential	23.54	0.00	23.54
119-212-008	51 MT RUSHMORE PL	Residential	23.54	0.00	23.54
119-212-009	61 MT RUSHMORE PL	Residential	23.54	0.00	23.54
119-212-010	71 MT RUSHMORE PL	Residential	23.54	0.00	23.54
119-212-011	81 MT RUSHMORE PL	Residential	23.54	0.00	23.54

City of Clayton
Community Facilities District No. 2006-1
Downtown Park Operation and Maintenance Tax
Fiscal Year 2022/23 Special Tax Roll

APN	Situs Address	Class	Maximum Special Tax	Non-Residential Levy	Residential Levy
119-212-012	91 MT RUSHMORE PL	Residential	23.54	0.00	23.54
119-212-013	90 MT RUSHMORE PL	Residential	23.54	0.00	23.54
119-212-014	80 MT RUSHMORE PL	Residential	23.54	0.00	23.54
119-212-015	70 MT RUSHMORE PL	Residential	23.54	0.00	23.54
119-212-016	60 MT RUSHMORE PL	Residential	23.54	0.00	23.54
119-212-017	50 MT RUSHMORE PL	Residential	23.54	0.00	23.54
119-212-018	40 MT RUSHMORE PL	Residential	23.54	0.00	23.54
119-212-019	20 MT RUSHMORE PL	Residential	23.54	0.00	23.54
119-212-020	241 MOUNTAIRE CIR	Residential	23.54	0.00	23.54
119-212-021	243 MOUNTAIRE CIR	Residential	23.54	0.00	23.54
119-212-022	245 MOUNTAIRE CIR	Residential	23.54	0.00	23.54
119-212-023	247 MOUNTAIRE CIR	Residential	23.54	0.00	23.54
119-212-024	376 MT WASHINGTON WAY	Residential	23.54	0.00	23.54
119-212-025	372 MT WASHINGTON WAY	Residential	23.54	0.00	23.54
119-212-026	368 MT WASHINGTON WAY	Residential	23.54	0.00	23.54
119-212-027	364 MT WASHINGTON WAY	Residential	23.54	0.00	23.54
119-212-028	360 MT WASHINGTON WAY	Residential	23.54	0.00	23.54
119-212-029	356 MT WASHINGTON WAY	Residential	23.54	0.00	23.54
119-212-030	21 MT OLYMPUS PL	Residential	23.54	0.00	23.54
119-212-031	31 MT OLYMPUS PL	Residential	23.54	0.00	23.54
119-212-032	41 MT OLYMPUS PL	Residential	23.54	0.00	23.54
119-212-033	51 MT OLYMPUS PL	Residential	23.54	0.00	23.54
119-212-034	50 MT OLYMPUS PL	Residential	23.54	0.00	23.54
119-212-035	40 MT OLYMPUS PL	Residential	23.54	0.00	23.54
119-212-036	30 MT OLYMPUS PL	Residential	23.54	0.00	23.54
119-212-037	20 MT OLYMPUS PL	Residential	23.54	0.00	23.54
119-212-038	10 MT OLYMPUS PL	Residential	23.54	0.00	23.54
119-221-001	349 MT WASHINGTON WAY	Residential	23.54	0.00	23.54
119-221-002	355 MT WASHINGTON WAY	Residential	23.54	0.00	23.54
119-221-003	359 MT WASHINGTON WAY	Residential	23.54	0.00	23.54
119-221-004	363 MT WASHINGTON WAY	Residential	23.54	0.00	23.54
119-221-005	367 MT WASHINGTON WAY	Residential	23.54	0.00	23.54
119-221-006	369 MT WASHINGTON WAY	Residential	23.54	0.00	23.54
119-221-007	373 MT WASHINGTON WAY	Residential	23.54	0.00	23.54
119-221-008	377 MT WASHINGTON WAY	Residential	23.54	0.00	23.54
119-221-009	11 MT MCKINLEY CT	Residential	23.54	0.00	23.54
119-221-010	21 MT MCKINLEY CT	Residential	23.54	0.00	23.54
119-221-011	31 MT MCKINLEY CT	Residential	23.54	0.00	23.54
119-221-012	41 MT MCKINLEY CT	Residential	23.54	0.00	23.54
119-221-013	51 MT MCKINLEY CT	Residential	23.54	0.00	23.54
119-221-014	61 MT MCKINLEY CT	Residential	23.54	0.00	23.54
119-221-015	71 MT MCKINLEY CT	Residential	23.54	0.00	23.54
119-221-016	81 MT MCKINLEY CT	Residential	23.54	0.00	23.54
119-221-017	90 MT MCKINLEY CT	Residential	23.54	0.00	23.54
119-221-018	80 MT MCKINLEY CT	Residential	23.54	0.00	23.54
119-221-019	70 MT MCKINLEY CT	Residential	23.54	0.00	23.54
119-221-020	60 MT MCKINLEY CT	Residential	23.54	0.00	23.54

City of Clayton
Community Facilities District No. 2006-1
Downtown Park Operation and Maintenance Tax
Fiscal Year 2022/23 Special Tax Roll

APN	Situs Address	Class	Maximum Special Tax	Non-Residential Levy	Residential Levy
119-221-021	50 MT MCKINLEY CT	Residential	23.54	0.00	23.54
119-221-022	40 MT MCKINLEY CT	Residential	23.54	0.00	23.54
119-221-023	30 MT MCKINLEY CT	Residential	23.54	0.00	23.54
119-221-024	20 MT MCKINLEY CT	Residential	23.54	0.00	23.54
119-221-025	10 MT MCKINLEY CT	Residential	23.54	0.00	23.54
119-221-026	263 MOUNTAIRE CIR	Residential	23.54	0.00	23.54
119-222-001	381 MT WASHINGTON WAY	Residential	23.54	0.00	23.54
119-222-002	256 MOUNTAIRE CIR	Residential	23.54	0.00	23.54
119-222-003	258 MOUNTAIRE CIR	Residential	23.54	0.00	23.54
119-222-004	260 MOUNTAIRE CIR	Residential	23.54	0.00	23.54
119-222-005	262 MOUNTAIRE CIR	Residential	23.54	0.00	23.54
119-222-006	264 MOUNTAIRE CIR	Residential	23.54	0.00	23.54
119-231-001	2 MT WILSON WAY	Residential	23.54	0.00	23.54
119-231-002	4 MT WILSON WAY	Residential	23.54	0.00	23.54
119-231-003	6 MT WILSON WAY	Residential	23.54	0.00	23.54
119-231-004	8 MT WILSON WAY	Residential	23.54	0.00	23.54
119-231-005	10 MT WILSON WAY	Residential	23.54	0.00	23.54
119-231-006	12 MT WILSON WAY	Residential	23.54	0.00	23.54
119-231-007	14 MT WILSON WAY	Residential	23.54	0.00	23.54
119-231-008	16 MT WILSON WAY	Residential	23.54	0.00	23.54
119-231-009	18 MT WILSON WAY	Residential	23.54	0.00	23.54
119-231-010	20 MT WILSON WAY	Residential	23.54	0.00	23.54
119-231-011	24 MT WILSON WAY	Residential	23.54	0.00	23.54
119-231-012	26 MT WILSON WAY	Residential	23.54	0.00	23.54
119-232-002	46 LONG CREEK CIR	Residential	23.54	0.00	23.54
119-232-003	44 LONG CREEK CIR	Residential	23.54	0.00	23.54
119-232-004	42 LONG CREEK CIR	Residential	23.54	0.00	23.54
119-232-005	40 LONG CREEK CIR	Residential	23.54	0.00	23.54
119-232-006	36 LONG CREEK CIR	Residential	23.54	0.00	23.54
119-232-007	34 LONG CREEK CIR	Residential	23.54	0.00	23.54
119-232-008	32 LONG CREEK CIR	Residential	23.54	0.00	23.54
119-232-009	30 LONG CREEK CIR	Residential	23.54	0.00	23.54
119-232-010	28 LONG CREEK CIR	Residential	23.54	0.00	23.54
119-232-011	26 LONG CREEK CIR	Residential	23.54	0.00	23.54
119-232-012	22 LONG CREEK CIR	Residential	23.54	0.00	23.54
119-232-013	20 LONG CREEK CIR	Residential	23.54	0.00	23.54
119-232-014	18 LONG CREEK CIR	Residential	23.54	0.00	23.54
119-232-015	16 LONG CREEK CIR	Residential	23.54	0.00	23.54
119-232-016	14 LONG CREEK CIR	Residential	23.54	0.00	23.54
119-232-017	12 LONG CREEK CIR	Residential	23.54	0.00	23.54
119-232-018	8 LONG CREEK CIR	Residential	23.54	0.00	23.54
119-232-019	6 LONG CREEK CIR	Residential	23.54	0.00	23.54
119-232-020	4 LONG CREEK CIR	Residential	23.54	0.00	23.54
119-232-021	2 LONG CREEK CIR	Residential	23.54	0.00	23.54
119-232-022	1 LONG CREEK CIR	Residential	23.54	0.00	23.54
119-232-023	3 LONG CREEK CIR	Residential	23.54	0.00	23.54
119-232-024	5 LONG CREEK CIR	Residential	23.54	0.00	23.54

City of Clayton
Community Facilities District No. 2006-1
Downtown Park Operation and Maintenance Tax
Fiscal Year 2022/23 Special Tax Roll

APN	Situs Address	Class	Maximum Special Tax	Non-Residential Levy	Residential Levy
119-232-025	7 LONG CREEK CIR	Residential	23.54	0.00	23.54
119-232-026	9 LONG CREEK CIR	Residential	23.54	0.00	23.54
119-232-027	11 LONG CREEK CIR	Residential	23.54	0.00	23.54
119-232-028	15 LONG CREEK CIR	Residential	23.54	0.00	23.54
119-232-029	17 LONG CREEK CIR	Residential	23.54	0.00	23.54
119-232-030	19 LONG CREEK CIR	Residential	23.54	0.00	23.54
119-232-031	21 LONG CREEK CIR	Residential	23.54	0.00	23.54
119-232-032	23 LONG CREEK CIR	Residential	23.54	0.00	23.54
119-232-033	25 LONG CREEK CIR	Residential	23.54	0.00	23.54
119-232-034	37 MT WILSON WAY	Residential	23.54	0.00	23.54
119-232-035	35 MT WILSON WAY	Residential	23.54	0.00	23.54
119-232-036	33 MT WILSON WAY	Residential	23.54	0.00	23.54
119-232-037	31 MT WILSON WAY	Residential	23.54	0.00	23.54
119-232-038	29 MT WILSON WAY	Residential	23.54	0.00	23.54
119-232-039	27 MT WILSON WAY	Residential	23.54	0.00	23.54
119-232-040	25 MT WILSON WAY	Residential	23.54	0.00	23.54
119-232-041	23 MT WILSON WAY	Residential	23.54	0.00	23.54
119-232-042	21 MT WILSON WAY	Residential	23.54	0.00	23.54
119-232-043	19 MT WILSON WAY	Residential	23.54	0.00	23.54
119-232-044	17 MT WILSON WAY	Residential	23.54	0.00	23.54
119-232-045	15 MT WILSON WAY	Residential	23.54	0.00	23.54
119-232-046	7 MT WILSON WAY	Residential	23.54	0.00	23.54
119-232-047	5 MT WILSON WAY	Residential	23.54	0.00	23.54
119-232-048	3 MT WILSON WAY	Residential	23.54	0.00	23.54
119-232-049	1 MT WILSON WAY	Residential	23.54	0.00	23.54
119-241-002	40 MT WILSON WAY	Residential	23.54	0.00	23.54
119-241-003	2 DONNER CREEK CT	Residential	23.54	0.00	23.54
119-241-004	4 DONNER CREEK CT	Residential	23.54	0.00	23.54
119-241-005	6 DONNER CREEK CT	Residential	23.54	0.00	23.54
119-241-006	8 DONNER CREEK CT	Residential	23.54	0.00	23.54
119-241-007	19 DONNER CREEK CT	Residential	23.54	0.00	23.54
119-241-008	17 DONNER CREEK CT	Residential	23.54	0.00	23.54
119-241-009	15 DONNER CREEK CT	Residential	23.54	0.00	23.54
119-241-010	11 DONNER CREEK CT	Residential	23.54	0.00	23.54
119-241-011	9 DONNER CREEK CT	Residential	23.54	0.00	23.54
119-241-012	7 DONNER CREEK CT	Residential	23.54	0.00	23.54
119-241-013	5 DONNER CREEK CT	Residential	23.54	0.00	23.54
119-241-014	3 DONNER CREEK CT	Residential	23.54	0.00	23.54
119-241-015	1 DONNER CREEK CT	Residential	23.54	0.00	23.54
119-242-001	22 CLARK CREEK CIR	Residential	23.54	0.00	23.54
119-242-002	20 CLARK CREEK CIR	Residential	23.54	0.00	23.54
119-242-003	18 CLARK CREEK CIR	Residential	23.54	0.00	23.54
119-242-004	16 CLARK CREEK CIR	Residential	23.54	0.00	23.54
119-242-005	14 CLARK CREEK CIR	Residential	23.54	0.00	23.54
119-242-006	12 CLARK CREEK CIR	Residential	23.54	0.00	23.54
119-242-007	10 CLARK CREEK CIR	Residential	23.54	0.00	23.54
119-242-008	8 CLARK CREEK CIR	Residential	23.54	0.00	23.54

City of Clayton
Community Facilities District No. 2006-1
Downtown Park Operation and Maintenance Tax
Fiscal Year 2022/23 Special Tax Roll

APN	Situs Address	Class	Maximum Special Tax	Non-Residential Levy	Residential Levy
119-242-009	6 CLARK CREEK CIR	Residential	23.54	0.00	23.54
119-242-010	4 CLARK CREEK CIR	Residential	23.54	0.00	23.54
119-242-011	2 CLARK CREEK CIR	Residential	23.54	0.00	23.54
119-242-012	1 CLARK CREEK CIR	Residential	23.54	0.00	23.54
119-242-013	3 CLARK CREEK CIR	Residential	23.54	0.00	23.54
119-242-014	5 CLARK CREEK CIR	Residential	23.54	0.00	23.54
119-242-015	7 CLARK CREEK CIR	Residential	23.54	0.00	23.54
119-242-016	9 CLARK CREEK CIR	Residential	23.54	0.00	23.54
119-242-017	11 CLARK CREEK CIR	Residential	23.54	0.00	23.54
119-242-018	15 CLARK CREEK CIR	Residential	23.54	0.00	23.54
119-242-019	17 CLARK CREEK CIR	Residential	23.54	0.00	23.54
119-242-020	19 CLARK CREEK CIR	Residential	23.54	0.00	23.54
119-242-021	21 CLARK CREEK CIR	Residential	23.54	0.00	23.54
119-242-022	23 CLARK CREEK CIR	Residential	23.54	0.00	23.54
119-242-023	25 CLARK CREEK CIR	Residential	23.54	0.00	23.54
119-242-024	27 LONG CREEK CIR	Residential	23.54	0.00	23.54
119-242-025	29 LONG CREEK CIR	Residential	23.54	0.00	23.54
119-242-026	31 LONG CREEK CIR	Residential	23.54	0.00	23.54
119-242-027	33 LONG CREEK CIR	Residential	23.54	0.00	23.54
119-242-028	35 LONG CREEK CIR	Residential	23.54	0.00	23.54
119-242-029	39 LONG CREEK CIR	Residential	23.54	0.00	23.54
119-242-030	41 LONG CREEK CIR	Residential	23.54	0.00	23.54
119-242-031	43 LONG CREEK CIR	Residential	23.54	0.00	23.54
119-242-032	45 LONG CREEK CIR	Residential	23.54	0.00	23.54
119-242-033	47 LONG CREEK CIR	Residential	23.54	0.00	23.54
119-242-034	49 LONG CREEK CIR	Residential	23.54	0.00	23.54
119-242-035	51 LONG CREEK CIR	Residential	23.54	0.00	23.54
119-261-001	27 WEATHERLY DR	Residential	23.54	0.00	23.54
119-262-001	31 WEATHERLY DR	Residential	23.54	0.00	23.54
119-262-002	33 WEATHERLY DR	Residential	23.54	0.00	23.54
119-262-003	39 WEATHERLY DR	Residential	23.54	0.00	23.54
119-262-004	45 WEATHERLY DR	Residential	23.54	0.00	23.54
119-262-005	51 WEATHERLY DR	Residential	23.54	0.00	23.54
119-262-006	57 WEATHERLY DR	Residential	23.54	0.00	23.54
119-262-007	63 WEATHERLY DR	Residential	23.54	0.00	23.54
119-262-008	70 WEATHERLY DR	Residential	23.54	0.00	23.54
119-262-009	68 WEATHERLY DR	Residential	23.54	0.00	23.54
119-262-010	62 WEATHERLY DR	Residential	23.54	0.00	23.54
119-262-011	12 CASA VERDE PL	Residential	23.54	0.00	23.54
119-262-012	18 CASA VERDE PL	Residential	23.54	0.00	23.54
119-262-013	24 CASA VERDE PL	Residential	23.54	0.00	23.54
119-262-014	56 WEATHERLY DR	Residential	23.54	0.00	23.54
119-262-015	50 WEATHERLY DR	Residential	23.54	0.00	23.54
119-262-016	44 WEATHERLY DR	Residential	23.54	0.00	23.54
119-262-017	38 WEATHERLY DR	Residential	23.54	0.00	23.54
119-262-018	32 WEATHERLY DR	Residential	23.54	0.00	23.54
119-262-019	63 EL MOLINO DR	Residential	23.54	0.00	23.54

City of Clayton
Community Facilities District No. 2006-1
Downtown Park Operation and Maintenance Tax
Fiscal Year 2022/23 Special Tax Roll

APN	Situs Address	Class	Maximum Special Tax	Non-Residential Levy	Residential Levy
119-263-001	26 WEATHERLY DR	Residential	23.54	0.00	23.54
119-271-001	26 REGENCY DR	Residential	23.54	0.00	23.54
119-271-002	32 REGENCY DR	Residential	23.54	0.00	23.54
119-271-003	38 REGENCY DR	Residential	23.54	0.00	23.54
119-271-004	44 REGENCY DR	Residential	23.54	0.00	23.54
119-271-005	14 RIALTO DR	Residential	23.54	0.00	23.54
119-273-001	8 RIALTO DR	Residential	23.54	0.00	23.54
119-273-002	2 RIALTO DR	Residential	23.54	0.00	23.54
119-274-001	85 REGENCY DR	Residential	23.54	0.00	23.54
119-274-002	79 REGENCY DR	Residential	23.54	0.00	23.54
119-274-003	73 REGENCY DR	Residential	23.54	0.00	23.54
119-274-004	67 REGENCY DR	Residential	23.54	0.00	23.54
119-274-006	61 REGENCY DR	Residential	23.54	0.00	23.54
119-274-007	55 REGENCY DR	Residential	23.54	0.00	23.54
119-274-008	1 EL MOLINO DR	Residential	23.54	0.00	23.54
119-275-001	43 REGENCY DR	Residential	23.54	0.00	23.54
119-275-002	37 REGENCY DR	Residential	23.54	0.00	23.54
119-275-003	31 REGENCY DR	Residential	23.54	0.00	23.54
119-275-004	25 REGENCY DR	Residential	23.54	0.00	23.54
119-275-005	3 WEATHERLY DR	Residential	23.54	0.00	23.54
119-275-006	9 WEATHERLY DR	Residential	23.54	0.00	23.54
119-275-007	15 WEATHERLY DR	Residential	23.54	0.00	23.54
119-275-008	34 BARCELONA WAY	Residential	23.54	0.00	23.54
119-275-009	28 BARCELONA WAY	Residential	23.54	0.00	23.54
119-275-010	22 BARCELONA WAY	Residential	23.54	0.00	23.54
119-275-011	15 BARCELONA WAY	Residential	23.54	0.00	23.54
119-275-012	9 BARCELONA WAY	Residential	23.54	0.00	23.54
119-275-013	3 BARCELONA WAY	Residential	23.54	0.00	23.54
119-275-014	21 WEATHERLY DR	Residential	23.54	0.00	23.54
119-281-001	1 BARCELONA WAY	Residential	23.54	0.00	23.54
119-281-002	7 BARCELONA WAY	Residential	23.54	0.00	23.54
119-281-003	13 BARCELONA WAY	Residential	23.54	0.00	23.54
119-281-004	19 BARCELONA WAY	Residential	23.54	0.00	23.54
119-281-005	25 BARCELONA WAY	Residential	23.54	0.00	23.54
119-281-006	32 BARCELONA WAY	Residential	23.54	0.00	23.54
119-281-007	38 BARCELONA WAY	Residential	23.54	0.00	23.54
119-281-008	44 BARCELONA WAY	Residential	23.54	0.00	23.54
119-281-009	50 BARCELONA WAY	Residential	23.54	0.00	23.54
119-281-010	5 CAPISTRANO CT	Residential	23.54	0.00	23.54
119-281-011	11 CAPISTRANO CT	Residential	23.54	0.00	23.54
119-281-012	17 CAPISTRANO CT	Residential	23.54	0.00	23.54
119-281-013	23 CAPISTRANO CT	Residential	23.54	0.00	23.54
119-281-014	29 CAPISTRANO CT	Residential	23.54	0.00	23.54
119-281-015	35 CAPISTRANO CT	Residential	23.54	0.00	23.54
119-281-016	56 BARCELONA WAY	Residential	23.54	0.00	23.54
119-281-017	14 WEATHERLY DR	Residential	23.54	0.00	23.54
119-281-018	8 WEATHERLY DR	Residential	23.54	0.00	23.54

City of Clayton
Community Facilities District No. 2006-1
Downtown Park Operation and Maintenance Tax
Fiscal Year 2022/23 Special Tax Roll

APN	Situs Address	Class	Maximum Special Tax	Non-Residential Levy	Residential Levy
119-281-019	2 WEATHERLY DR	Residential	23.54	0.00	23.54
119-281-020	19 REGENCY DR	Residential	23.54	0.00	23.54
119-281-021	15 REGENCY DR	Residential	23.54	0.00	23.54
119-281-022	7 REGENCY DR	Residential	23.54	0.00	23.54
119-281-023	1 REGENCY DR	Residential	23.54	0.00	23.54
119-282-001	14 REGENCY DR	Residential	23.54	0.00	23.54
119-282-002	8 REGENCY DR	Residential	23.54	0.00	23.54
119-282-003	2 REGENCY DR	Residential	23.54	0.00	23.54
119-283-002	20 REGENCY DR	Residential	23.54	0.00	23.54
119-283-003	1 PETAR CT	Residential	23.54	0.00	23.54
119-290-001	419 MT TAMALPAIS DR	Residential	23.54	0.00	23.54
119-290-002	415 MT TAMALPAIS DR	Residential	23.54	0.00	23.54
119-290-003	411 MT TAMALPAIS DR	Residential	23.54	0.00	23.54
119-290-004	20 MT TAMALPAIS PL	Residential	23.54	0.00	23.54
119-290-005	60 MT TAMALPAIS PL	Residential	23.54	0.00	23.54
119-290-006	70 MT TAMALPAIS PL	Residential	23.54	0.00	23.54
119-290-007	61 MT TAMALPAIS PL	Residential	23.54	0.00	23.54
119-290-008	51 MT TAMALPAIS PL	Residential	23.54	0.00	23.54
119-290-009	41 MT TAMALPAIS PL	Residential	23.54	0.00	23.54
119-290-010	31 MT TAMALPAIS PL	Residential	23.54	0.00	23.54
119-290-011	21 MT TAMALPAIS PL	Residential	23.54	0.00	23.54
119-290-012	11 MT TAMALPAIS PL	Residential	23.54	0.00	23.54
119-290-013	401 MT TAMALPAIS DR	Residential	23.54	0.00	23.54
119-290-014	280 MOUNTAIRE CIR	Residential	23.54	0.00	23.54
119-290-015	282 MOUNTAIRE CIR	Residential	23.54	0.00	23.54
119-290-016	10 MOUNTAIRE PL	Residential	23.54	0.00	23.54
119-290-017	20 MOUNTAIRE PL	Residential	23.54	0.00	23.54
119-290-018	30 MOUNTAIRE PL	Residential	23.54	0.00	23.54
119-290-019	40 MOUNTAIRE PL	Residential	23.54	0.00	23.54
119-290-020	50 MOUNTAIRE PL	Residential	23.54	0.00	23.54
119-290-021	60 MOUNTAIRE PL	Residential	23.54	0.00	23.54
119-290-022	41 MOUNTAIRE PL	Residential	23.54	0.00	23.54
119-290-023	22 MOUNTAIRE CT	Residential	23.54	0.00	23.54
119-290-024	32 MOUNTAIRE CT	Residential	23.54	0.00	23.54
119-290-025	43 MOUNTAIRE CT	Residential	23.54	0.00	23.54
119-290-026	33 MOUNTAIRE CT	Residential	23.54	0.00	23.54
119-290-027	23 MOUNTAIRE CT	Residential	23.54	0.00	23.54
119-290-028	11 MOUNTAIRE PL	Residential	23.54	0.00	23.54
119-290-029	288 MOUNTAIRE CIR	Residential	23.54	0.00	23.54
119-290-030	290 MOUNTAIRE CIR	Residential	23.54	0.00	23.54
119-301-001	518 MT DELL DR	Residential	23.54	0.00	23.54
119-301-002	522 MT DELL DR	Residential	23.54	0.00	23.54
119-301-003	526 MT DELL DR	Residential	23.54	0.00	23.54
119-301-004	530 MT DELL DR	Residential	23.54	0.00	23.54
119-301-005	534 MT DELL DR	Residential	23.54	0.00	23.54
119-301-006	538 MT DELL DR	Residential	23.54	0.00	23.54
119-301-007	542 MT DELL DR	Residential	23.54	0.00	23.54

City of Clayton
Community Facilities District No. 2006-1
Downtown Park Operation and Maintenance Tax
Fiscal Year 2022/23 Special Tax Roll

APN	Situs Address	Class	Maximum Special Tax	Non-Residential Levy	Residential Levy
119-301-008	546 MT DELL DR	Residential	23.54	0.00	23.54
119-301-009	550 MT DELL DR	Residential	23.54	0.00	23.54
119-301-010	554 MT DELL DR	Residential	23.54	0.00	23.54
119-301-011	558 MT DELL DR	Residential	23.54	0.00	23.54
119-301-012	562 MT DELL DR	Residential	23.54	0.00	23.54
119-301-013	566 MT DELL DR	Residential	23.54	0.00	23.54
119-301-014	570 MT DELL DR	Residential	23.54	0.00	23.54
119-301-015	574 MT DELL DR	Residential	23.54	0.00	23.54
119-301-016	578 MT DELL DR	Residential	23.54	0.00	23.54
119-301-017	582 MT DELL DR	Residential	23.54	0.00	23.54
119-301-018	586 MT DELL DR	Residential	23.54	0.00	23.54
119-301-019	590 MT DELL DR	Residential	23.54	0.00	23.54
119-301-020	592 MT DELL DR	Residential	23.54	0.00	23.54
119-301-021	594 MT DELL DR	Residential	23.54	0.00	23.54
119-301-022	596 MT DELL DR	Residential	23.54	0.00	23.54
119-301-023	598 MT DELL DR	Residential	23.54	0.00	23.54
119-302-002	519 MT DELL DR	Residential	23.54	0.00	23.54
119-302-003	523 MT DELL DR	Residential	23.54	0.00	23.54
119-302-004	527 MT DELL DR	Residential	23.54	0.00	23.54
119-302-005	531 MT DELL DR	Residential	23.54	0.00	23.54
119-302-006	535 MT DELL DR	Residential	23.54	0.00	23.54
119-302-007	539 MT DELL DR	Residential	23.54	0.00	23.54
119-302-008	533 MT DELL DR	Residential	23.54	0.00	23.54
119-302-009	537 MT DELL DR	Residential	23.54	0.00	23.54
119-302-010	541 MT DELL DR	Residential	23.54	0.00	23.54
119-302-011	545 MT DELL DR	Residential	23.54	0.00	23.54
119-302-012	549 MT DELL DR	Residential	23.54	0.00	23.54
119-302-013	553 MT DELL DR	Residential	23.54	0.00	23.54
119-302-014	557 MT DELL DR	Residential	23.54	0.00	23.54
119-302-015	561 MT DELL DR	Residential	23.54	0.00	23.54
119-302-016	565 MT DELL DR	Residential	23.54	0.00	23.54
119-302-017	569 MT DELL DR	Residential	23.54	0.00	23.54
119-302-018	573 MT DELL DR	Residential	23.54	0.00	23.54
119-302-019	577 MT DELL DR	Residential	23.54	0.00	23.54
119-302-020	581 MT DELL DR	Residential	23.54	0.00	23.54
119-302-021	583 MT DELL DR	Residential	23.54	0.00	23.54
119-302-022	585 MT DELL DR	Residential	23.54	0.00	23.54
119-302-023	587 MT DELL DR	Residential	23.54	0.00	23.54
119-302-024	589 MT DELL DR	Residential	23.54	0.00	23.54
119-302-025	591 MT DELL DR	Residential	23.54	0.00	23.54
119-302-026	593 MT DELL DR	Residential	23.54	0.00	23.54
119-302-027	595 MT DELL DR	Residential	23.54	0.00	23.54
119-302-028	597 MT DELL DR	Residential	23.54	0.00	23.54
119-302-029	599 MT DELL DR	Residential	23.54	0.00	23.54
119-311-002	172 MT ETNA DR	Residential	23.54	0.00	23.54
119-311-003	168 MT ETNA DR	Residential	23.54	0.00	23.54
119-311-004	164 MT ETNA DR	Residential	23.54	0.00	23.54

City of Clayton
Community Facilities District No. 2006-1
Downtown Park Operation and Maintenance Tax
Fiscal Year 2022/23 Special Tax Roll

APN	Situs Address	Class	Maximum Special Tax	Non-Residential Levy	Residential Levy
119-311-005	160 MT ETNA DR	Residential	23.54	0.00	23.54
119-311-006	156 MT ETNA DR	Residential	23.54	0.00	23.54
119-311-007	152 MT ETNA DR	Residential	23.54	0.00	23.54
119-311-008	148 MT ETNA DR	Residential	23.54	0.00	23.54
119-311-009	144 MT ETNA DR	Residential	23.54	0.00	23.54
119-311-010	140 MT ETNA DR	Residential	23.54	0.00	23.54
119-311-011	136 MT ETNA DR	Residential	23.54	0.00	23.54
119-311-012	132 MT ETNA DR	Residential	23.54	0.00	23.54
119-311-013	128 MT ETNA DR	Residential	23.54	0.00	23.54
119-311-014	124 MT ETNA DR	Residential	23.54	0.00	23.54
119-311-015	120 MT ETNA DR	Residential	23.54	0.00	23.54
119-311-016	116 MT ETNA DR	Residential	23.54	0.00	23.54
119-311-017	112 MT ETNA DR	Residential	23.54	0.00	23.54
119-311-018	108 MT ETNA DR	Residential	23.54	0.00	23.54
119-311-019	104 MT ETNA DR	Residential	23.54	0.00	23.54
119-311-021	102 MT ETNA DR	Residential	23.54	0.00	23.54
119-312-002	165 MT ETNA DR	Residential	23.54	0.00	23.54
119-312-003	161 MT ETNA DR	Residential	23.54	0.00	23.54
119-312-004	157 MT ETNA DR	Residential	23.54	0.00	23.54
119-312-005	153 MT ETNA DR	Residential	23.54	0.00	23.54
119-312-006	149 MT ETNA DR	Residential	23.54	0.00	23.54
119-312-007	145 MT ETNA DR	Residential	23.54	0.00	23.54
119-312-008	141 MT ETNA DR	Residential	23.54	0.00	23.54
119-312-009	137 MT ETNA DR	Residential	23.54	0.00	23.54
119-312-010	133 MT ETNA DR	Residential	23.54	0.00	23.54
119-312-011	129 MT ETNA DR	Residential	23.54	0.00	23.54
119-312-012	125 MT ETNA DR	Residential	23.54	0.00	23.54
119-312-013	121 MT ETNA DR	Residential	23.54	0.00	23.54
119-312-014	117 MT ETNA DR	Residential	23.54	0.00	23.54
119-312-015	113 MT ETNA DR	Residential	23.54	0.00	23.54
119-312-016	109 MT ETNA DR	Residential	23.54	0.00	23.54
119-312-017	105 MT ETNA DR	Residential	23.54	0.00	23.54
119-321-001	8 PETAR CT	Residential	23.54	0.00	23.54
119-321-002	14 PETAR CT	Residential	23.54	0.00	23.54
119-321-003	20 PETAR CT	Residential	23.54	0.00	23.54
119-321-004	26 PETAR CT	Residential	23.54	0.00	23.54
119-321-005	32 PETAR CT	Residential	23.54	0.00	23.54
119-321-006	38 PETAR CT	Residential	23.54	0.00	23.54
119-321-007	44 PETAR CT	Residential	23.54	0.00	23.54
119-321-008	50 PETAR CT	Residential	23.54	0.00	23.54
119-321-009	51 PETAR CT	Residential	23.54	0.00	23.54
119-321-010	45 PETAR CT	Residential	23.54	0.00	23.54
119-321-011	39 PETAR CT	Residential	23.54	0.00	23.54
119-321-012	33 PETAR CT	Residential	23.54	0.00	23.54
119-321-013	27 PETAR CT	Residential	23.54	0.00	23.54
119-321-014	21 PETAR CT	Residential	23.54	0.00	23.54
119-321-015	15 PETAR CT	Residential	23.54	0.00	23.54

City of Clayton
Community Facilities District No. 2006-1
Downtown Park Operation and Maintenance Tax
Fiscal Year 2022/23 Special Tax Roll

APN	Situs Address	Class	Maximum Special Tax	Non-Residential Levy	Residential Levy
119-321-016	7 PETAR CT	Residential	23.54	0.00	23.54
119-322-001	1 MALIBU CT	Residential	23.54	0.00	23.54
119-322-002	7 MALIBU CT	Residential	23.54	0.00	23.54
119-322-003	15 MALIBU CT	Residential	23.54	0.00	23.54
119-322-004	21 MALIBU CT	Residential	23.54	0.00	23.54
119-322-005	26 MALIBU CT	Residential	23.54	0.00	23.54
119-322-006	20 MALIBU CT	Residential	23.54	0.00	23.54
119-322-007	14 MALIBU CT	Residential	23.54	0.00	23.54
119-322-008	8 MALIBU CT	Residential	23.54	0.00	23.54
119-322-009	1 EL PORTAL DR	Residential	23.54	0.00	23.54
119-322-010	7 EL PORTAL DR	Residential	23.54	0.00	23.54
119-322-011	7 MIRANGO CT	Residential	23.54	0.00	23.54
119-322-012	15 MIRANGO CT	Residential	23.54	0.00	23.54
119-322-013	21 MIRANGO CT	Residential	23.54	0.00	23.54
119-322-014	27 MIRANGO CT	Residential	23.54	0.00	23.54
119-322-015	32 MIRANGO CT	Residential	23.54	0.00	23.54
119-322-016	26 MIRANGO CT	Residential	23.54	0.00	23.54
119-322-017	20 MIRANGO CT	Residential	23.54	0.00	23.54
119-322-018	14 MIRANGO CT	Residential	23.54	0.00	23.54
119-322-019	8 MIRANGO CT	Residential	23.54	0.00	23.54
119-322-020	2 MIRANGO CT	Residential	23.54	0.00	23.54
119-322-021	15 EL PORTAL DR	Residential	23.54	0.00	23.54
119-322-022	1 EL PORTAL CT	Residential	23.54	0.00	23.54
119-322-023	7 EL PORTAL CT	Residential	23.54	0.00	23.54
119-322-024	15 EL PORTAL CT	Residential	23.54	0.00	23.54
119-322-025	8 EL PORTAL CT	Residential	23.54	0.00	23.54
119-322-026	2 EL PORTAL CT	Residential	23.54	0.00	23.54
119-322-027	21 EL PORTAL DR	Residential	23.54	0.00	23.54
119-322-028	27 EL PORTAL DR	Residential	23.54	0.00	23.54
119-322-029	33 EL PORTAL DR	Residential	23.54	0.00	23.54
119-331-001	7 EL MOLINO DR	Residential	23.54	0.00	23.54
119-331-002	15 EL MOLINO DR	Residential	23.54	0.00	23.54
119-331-003	21 EL MOLINO DR	Residential	23.54	0.00	23.54
119-331-004	27 EL MOLINO DR	Residential	23.54	0.00	23.54
119-331-005	33 EL MOLINO DR	Residential	23.54	0.00	23.54
119-331-006	39 EL MOLINO DR	Residential	23.54	0.00	23.54
119-331-007	1 LONDON CT	Residential	23.54	0.00	23.54
119-331-008	7 LONDON CT	Residential	23.54	0.00	23.54
119-331-009	15 LONDON CT	Residential	23.54	0.00	23.54
119-331-010	21 LONDON CT	Residential	23.54	0.00	23.54
119-331-011	27 LONDON CT	Residential	23.54	0.00	23.54
119-331-012	33 LONDON CT	Residential	23.54	0.00	23.54
119-331-013	26 LONDON CT	Residential	23.54	0.00	23.54
119-331-014	20 LONDON CT	Residential	23.54	0.00	23.54
119-331-015	14 LONDON CT	Residential	23.54	0.00	23.54
119-331-016	8 LONDON CT	Residential	23.54	0.00	23.54
119-331-017	2 LONDON CT	Residential	23.54	0.00	23.54

City of Clayton
Community Facilities District No. 2006-1
Downtown Park Operation and Maintenance Tax
Fiscal Year 2022/23 Special Tax Roll

APN	Situs Address	Class	Maximum Special Tax	Non-Residential Levy	Residential Levy
119-331-018	45 EL MOLINO DR	Residential	23.54	0.00	23.54
119-331-019	51 EL MOLINO DR	Residential	23.54	0.00	23.54
119-332-001	38 EL MOLINO DR	Residential	23.54	0.00	23.54
119-332-002	32 EL MOLINO DR	Residential	23.54	0.00	23.54
119-332-003	26 EL MOLINO DR	Residential	23.54	0.00	23.54
119-332-004	20 EL MOLINO DR	Residential	23.54	0.00	23.54
119-332-005	14 EL MOLINO DR	Residential	23.54	0.00	23.54
119-332-006	8 EL MOLINO DR	Residential	23.54	0.00	23.54
119-332-007	2 EL MOLINO DR	Residential	23.54	0.00	23.54
119-351-001	20 RIALTO DR	Residential	23.54	0.00	23.54
119-351-002	26 RIALTO DR	Residential	23.54	0.00	23.54
119-351-003	32 RIALTO DR	Residential	23.54	0.00	23.54
119-351-004	38 RIALTO DR	Residential	23.54	0.00	23.54
119-351-005	44 RIALTO DR	Residential	23.54	0.00	23.54
119-352-001	43 RIALTO DR	Residential	23.54	0.00	23.54
119-352-002	39 RIALTO DR	Residential	23.54	0.00	23.54
119-352-003	33 RIALTO DR	Residential	23.54	0.00	23.54
119-352-004	27 RIALTO DR	Residential	23.54	0.00	23.54
119-352-005	21 RIALTO DR	Residential	23.54	0.00	23.54
119-352-006	92 REGENCY DR	Residential	23.54	0.00	23.54
119-352-007	98 REGENCY DR	Residential	23.54	0.00	23.54
119-352-008	104 REGENCY DR	Residential	23.54	0.00	23.54
119-352-009	110 REGENCY DR	Residential	23.54	0.00	23.54
119-352-010	116 REGENCY DR	Residential	23.54	0.00	23.54
119-352-011	122 REGENCY DR	Residential	23.54	0.00	23.54
119-352-012	128 REGENCY DR	Residential	23.54	0.00	23.54
119-352-013	134 REGENCY DR	Residential	23.54	0.00	23.54
119-352-014	140 REGENCY DR	Residential	23.54	0.00	23.54
119-352-015	146 REGENCY DR	Residential	23.54	0.00	23.54
119-352-016	152 REGENCY DR	Residential	23.54	0.00	23.54
119-352-017	158 REGENCY DR	Residential	23.54	0.00	23.54
119-352-018	164 REGENCY DR	Residential	23.54	0.00	23.54
119-352-019	170 REGENCY DR	Residential	23.54	0.00	23.54
119-352-020	176 REGENCY DR	Residential	23.54	0.00	23.54
119-353-001	157 REGENCY DR	Residential	23.54	0.00	23.54
119-353-002	151 REGENCY DR	Residential	23.54	0.00	23.54
119-353-003	145 REGENCY DR	Residential	23.54	0.00	23.54
119-353-004	139 REGENCY DR	Residential	23.54	0.00	23.54
119-353-005	133 REGENCY DR	Residential	23.54	0.00	23.54
119-353-006	127 REGENCY DR	Residential	23.54	0.00	23.54
119-353-007	121 REGENCY DR	Residential	23.54	0.00	23.54
119-353-008	115 REGENCY DR	Residential	23.54	0.00	23.54
119-353-009	109 REGENCY DR	Residential	23.54	0.00	23.54
119-353-010	103 REGENCY DR	Residential	23.54	0.00	23.54
119-353-011	97 REGENCY DR	Residential	23.54	0.00	23.54
119-353-012	91 REGENCY DR	Residential	23.54	0.00	23.54
119-361-002	107 OAK CT	Residential	23.54	0.00	23.54

City of Clayton
Community Facilities District No. 2006-1
Downtown Park Operation and Maintenance Tax
Fiscal Year 2022/23 Special Tax Roll

APN	Situs Address	Class	Maximum Special Tax	Non-Residential Levy	Residential Levy
119-361-003	115 OAK CT	Residential	23.54	0.00	23.54
119-361-004	121 OAK CT	Residential	23.54	0.00	23.54
119-361-005	111 OAK CT	Residential	23.54	0.00	23.54
119-361-006	209 ROUNDHILL PL	Residential	23.54	0.00	23.54
119-361-007	215 ROUNDHILL PL	Residential	23.54	0.00	23.54
119-361-008	221 ROUNDHILL PL	Residential	23.54	0.00	23.54
119-361-009	239 ROUNDHILL PL	Residential	23.54	0.00	23.54
119-361-010	251 ROUNDHILL PL	Residential	23.54	0.00	23.54
119-361-011	101 OAK CT	Residential	23.54	0.00	23.54
119-362-001	250 ROUNDHILL PL	Residential	23.54	0.00	23.54
119-362-002	244 ROUNDHILL PL	Residential	23.54	0.00	23.54
119-362-003	238 ROUNDHILL PL	Residential	23.54	0.00	23.54
119-362-004	232 ROUNDHILL PL	Residential	23.54	0.00	23.54
119-362-005	226 ROUNDHILL PL	Residential	23.54	0.00	23.54
119-362-006	220 ROUNDHILL PL	Residential	23.54	0.00	23.54
119-362-007	214 ROUNDHILL PL	Residential	23.54	0.00	23.54
119-362-008	208 ROUNDHILL PL	Residential	23.54	0.00	23.54
119-362-009	102 OAK CT	Residential	23.54	0.00	23.54
119-371-001	109 MOUNTAIRE PKWY	Residential	23.54	0.00	23.54
119-371-002	113 MOUNTAIRE PKWY	Residential	23.54	0.00	23.54
119-371-003	117 MOUNTAIRE PKWY	Residential	23.54	0.00	23.54
119-371-004	97 MT WHITNEY WAY	Residential	23.54	0.00	23.54
119-371-005	101 MT WHITNEY WAY	Residential	23.54	0.00	23.54
119-371-006	105 MT WHITNEY WAY	Residential	23.54	0.00	23.54
119-371-007	109 MT WHITNEY WAY	Residential	23.54	0.00	23.54
119-371-008	7 MT LEE PL	Residential	23.54	0.00	23.54
119-371-009	11 MT LEE PL	Residential	23.54	0.00	23.54
119-371-010	14 MT LEE PL	Residential	23.54	0.00	23.54
119-371-011	10 MT LEE PL	Residential	23.54	0.00	23.54
119-372-001	116 MT WHITNEY WAY	Residential	23.54	0.00	23.54
119-372-002	112 MT WHITNEY WAY	Residential	23.54	0.00	23.54
119-372-003	108 MT WHITNEY WAY	Residential	23.54	0.00	23.54
119-372-004	104 MT WHITNEY WAY	Residential	23.54	0.00	23.54
119-372-005	100 MT WHITNEY WAY	Residential	23.54	0.00	23.54
119-372-006	133 MOUNTAIRE PKWY	Residential	23.54	0.00	23.54
119-372-007	137 MOUNTAIRE PKWY	Residential	23.54	0.00	23.54
119-372-008	141 MOUNTAIRE PKWY	Residential	23.54	0.00	23.54
119-372-009	145 MOUNTAIRE PKWY	Residential	23.54	0.00	23.54
119-381-002	187 MOUNTAIRE PKWY	Residential	23.54	0.00	23.54
119-381-003	191 MOUNTAIRE PKWY	Residential	23.54	0.00	23.54
119-381-004	199 MOUNTAIRE PKWY	Residential	23.54	0.00	23.54
119-381-005	194 MT WILSON WAY	Residential	23.54	0.00	23.54
119-381-006	148 MT WHITNEY WAY	Residential	23.54	0.00	23.54
119-381-007	144 MT WHITNEY WAY	Residential	23.54	0.00	23.54
119-381-008	140 MT WHITNEY WAY	Residential	23.54	0.00	23.54
119-381-009	136 MT WHITNEY WAY	Residential	23.54	0.00	23.54
119-381-010	132 MT WHITNEY WAY	Residential	23.54	0.00	23.54

City of Clayton
Community Facilities District No. 2006-1
Downtown Park Operation and Maintenance Tax
Fiscal Year 2022/23 Special Tax Roll

APN	Situs Address	Class	Maximum Special Tax	Non-Residential Levy	Residential Levy
119-381-011	128 MT WHITNEY WAY	Residential	23.54	0.00	23.54
119-381-012	124 MT WHITNEY WAY	Residential	23.54	0.00	23.54
119-381-013	120 MT WHITNEY WAY	Residential	23.54	0.00	23.54
119-382-001	7 MT EDEN PL	Residential	23.54	0.00	23.54
119-382-002	11 MT EDEN PL	Residential	23.54	0.00	23.54
119-382-003	18 MT EDEN PL	Residential	23.54	0.00	23.54
119-382-004	14 MT EDEN PL	Residential	23.54	0.00	23.54
119-382-005	10 MT EDEN PL	Residential	23.54	0.00	23.54
119-382-006	129 MT WHITNEY WAY	Residential	23.54	0.00	23.54
119-382-007	7 MT WHITNEY CT	Residential	23.54	0.00	23.54
119-382-008	11 MT WHITNEY CT	Residential	23.54	0.00	23.54
119-382-009	15 MT WHITNEY CT	Residential	23.54	0.00	23.54
119-382-010	18 MT WHITNEY CT	Residential	23.54	0.00	23.54
119-382-011	14 MT WHITNEY CT	Residential	23.54	0.00	23.54
119-382-012	10 MT WHITNEY CT	Residential	23.54	0.00	23.54
119-382-013	190 MT WILSON WAY	Residential	23.54	0.00	23.54
119-383-002	191 MT WILSON WAY	Residential	23.54	0.00	23.54
119-383-003	195 MT WILSON WAY	Residential	23.54	0.00	23.54
119-383-004	203 MOUNTAIRE PKWY	Residential	23.54	0.00	23.54
119-384-001	200 MOUNTAIRE PKWY	Residential	23.54	0.00	23.54
119-384-002	204 MOUNTAIRE PKWY	Residential	23.54	0.00	23.54
119-391-001	170 MT VERNON DR	Residential	23.54	0.00	23.54
119-391-002	166 MT VERNON DR	Residential	23.54	0.00	23.54
119-391-003	162 MT VERNON DR	Residential	23.54	0.00	23.54
119-391-004	158 MT VERNON DR	Residential	23.54	0.00	23.54
119-391-005	154 MT VERNON DR	Residential	23.54	0.00	23.54
119-391-006	150 MT VERNON DR	Residential	23.54	0.00	23.54
119-391-007	200 FLEMING DR	Residential	23.54	0.00	23.54
119-391-008	204 FLEMING DR	Residential	23.54	0.00	23.54
119-391-009	208 FLEMING DR	Residential	23.54	0.00	23.54
119-391-010	212 FLEMING DR	Residential	23.54	0.00	23.54
119-391-011	216 FLEMING DR	Residential	23.54	0.00	23.54
119-392-001	310 ROUNDHILL PL	Residential	23.54	0.00	23.54
119-392-002	312 ROUNDHILL PL	Residential	23.54	0.00	23.54
119-392-003	314 ROUNDHILL PL	Residential	23.54	0.00	23.54
119-392-005	320 ROUNDHILL PL	Residential	23.54	0.00	23.54
119-392-007	330 ROUNDHILL CT	Residential	23.54	0.00	23.54
119-392-008	332 ROUNDHILL CT	Residential	23.54	0.00	23.54
119-392-009	334 ROUNDHILL CT	Residential	23.54	0.00	23.54
119-392-010	335 ROUNDHILL CT	Residential	23.54	0.00	23.54
119-392-011	333 ROUNDHILL CT	Residential	23.54	0.00	23.54
119-392-012	331 ROUNDHILL CT	Residential	23.54	0.00	23.54
119-392-013	329 ROUNDHILL CT	Residential	23.54	0.00	23.54
119-392-014	327 ROUNDHILL CT	Residential	23.54	0.00	23.54
119-392-015	325 ROUNDHILL CT	Residential	23.54	0.00	23.54
119-392-016	323 ROUNDHILL PL	Residential	23.54	0.00	23.54
119-392-017	321 ROUNDHILL PL	Residential	23.54	0.00	23.54

City of Clayton
Community Facilities District No. 2006-1
Downtown Park Operation and Maintenance Tax
Fiscal Year 2022/23 Special Tax Roll

APN	Situs Address	Class	Maximum Special Tax	Non-Residential Levy	Residential Levy
119-392-018	11 FLEMING CT	Residential	23.54	0.00	23.54
119-392-019	21 FLEMING CT	Residential	23.54	0.00	23.54
119-392-020	31 FLEMING CT	Residential	23.54	0.00	23.54
119-392-021	41 FLEMING CT	Residential	23.54	0.00	23.54
119-392-022	40 FLEMING CT	Residential	23.54	0.00	23.54
119-392-023	30 FLEMING CT	Residential	23.54	0.00	23.54
119-392-024	20 FLEMING CT	Residential	23.54	0.00	23.54
119-392-025	10 FLEMING CT	Residential	23.54	0.00	23.54
119-392-026	159 MT VERNON DR	Residential	23.54	0.00	23.54
119-392-027	163 MT VERNON DR	Residential	23.54	0.00	23.54
119-392-028	167 MT VERNON DR	Residential	23.54	0.00	23.54
119-392-029	171 MT VERNON DR	Residential	23.54	0.00	23.54
119-392-030	316 ROUNDHILL PL	Residential	23.54	0.00	23.54
119-392-031	322 ROUNDHILL PL	Residential	23.54	0.00	23.54
119-400-007	1401 GREYSTONE LN	Residential	23.54	0.00	23.54
119-400-008	1403 GREYSTONE LN	Residential	23.54	0.00	23.54
119-400-009	1405 GREYSTONE LN	Residential	23.54	0.00	23.54
119-400-010	1407 GREYSTONE LN	Residential	23.54	0.00	23.54
119-400-011	1409 GREYSTONE LN	Residential	23.54	0.00	23.54
119-400-012	1411 GREYSTONE LN	Residential	23.54	0.00	23.54
119-400-017	1410 GREYSTONE LN	Residential	23.54	0.00	23.54
119-400-018	1408 GREYSTONE LN	Residential	23.54	0.00	23.54
119-400-020	1415 GREYSTONE LN	Residential	23.54	0.00	23.54
119-400-021	1417 GREYSTONE LN	Residential	23.54	0.00	23.54
119-400-022	1414 GREYSTONE LN	Residential	23.54	0.00	23.54
119-400-023	1412 GREYSTONE LN	Residential	23.54	0.00	23.54
119-400-025	6710 MARSH CREEK RD	Residential	23.54	0.00	23.54
119-400-026	6700 MARSH CREEK RD	Residential	23.54	0.00	23.54
119-400-027	6690 MARSH CREEK RD	Residential	23.54	0.00	23.54
119-400-028	6750 MARSH CREEK RD	Residential	23.54	0.00	23.54
119-400-029	MARSH CREEK RD	Residential	23.54	0.00	23.54
119-400-030	MARSH CREEK RD	Residential	23.54	0.00	23.54
119-411-001	186 MT WILSON WAY	Residential	23.54	0.00	23.54
119-411-002	182 MT WILSON WAY	Residential	23.54	0.00	23.54
119-412-001	203 MT WILSON PL	Residential	23.54	0.00	23.54
119-412-002	207 MT WILSON PL	Residential	23.54	0.00	23.54
119-412-003	211 MT WILSON PL	Residential	23.54	0.00	23.54
119-412-006	222 MT WILSON PL	Residential	23.54	0.00	23.54
119-412-007	218 MT WILSON PL	Residential	23.54	0.00	23.54
119-412-008	214 MT WILSON PL	Residential	23.54	0.00	23.54
119-412-009	210 MT WILSON PL	Residential	23.54	0.00	23.54
119-412-010	206 MT WILSON PL	Residential	23.54	0.00	23.54
119-412-011	187 MT WILSON WAY	Residential	23.54	0.00	23.54
119-412-012	207 MOUNTAIRE PKWY	Residential	23.54	0.00	23.54
119-412-013	211 MOUNTAIRE PKWY	Residential	23.54	0.00	23.54
119-412-014	305 MT PALOMAR PL	Residential	23.54	0.00	23.54
119-412-015	309 MT PALOMAR PL	Residential	23.54	0.00	23.54

City of Clayton
Community Facilities District No. 2006-1
Downtown Park Operation and Maintenance Tax
Fiscal Year 2022/23 Special Tax Roll

APN	Situs Address	Class	Maximum Special Tax	Non-Residential Levy	Residential Levy
119-412-016	313 MT PALOMAR PL	Residential	23.54	0.00	23.54
119-412-017	317 MT PALOMAR PL	Residential	23.54	0.00	23.54
119-412-018	321 MOUNT PALOMAR PL	Residential	23.54	0.00	23.54
119-412-020	325 MT PALOMAR PL	Residential	23.54	0.00	23.54
119-412-021	329 MT PALOMAR PL	Residential	23.54	0.00	23.54
119-412-022	328 MT PALOMAR PL	Residential	23.54	0.00	23.54
119-412-023	324 MT PALOMAR PL	Residential	23.54	0.00	23.54
119-412-024	320 MT PALOMAR PL	Residential	23.54	0.00	23.54
119-412-025	316 MT PALOMAR PL	Residential	23.54	0.00	23.54
119-412-028	223 MOUNTAIRE PKWY	Residential	23.54	0.00	23.54
119-412-029	227 MOUNTAIRE PKWY	Residential	23.54	0.00	23.54
119-412-030	231 MOUNTAIRE PKWY	Residential	23.54	0.00	23.54
119-412-031	235 MOUNTAIRE PKWY	Residential	23.54	0.00	23.54
119-412-032	239 MOUNTAIRE PKWY	Residential	23.54	0.00	23.54
119-412-033	243 MOUNTAIRE PKWY	Residential	23.54	0.00	23.54
119-412-034	247 MOUNTAIRE PKWY	Residential	23.54	0.00	23.54
119-412-035	255 MOUNTAIRE PKWY	Residential	23.54	0.00	23.54
119-412-037	312 MT PALOMAR PL	Residential	23.54	0.00	23.54
119-412-038	308 MT PALOMAR PL	Residential	23.54	0.00	23.54
119-412-039	219 MT WILSON PL	Residential	23.54	0.00	23.54
119-412-040	215 MT WILSON PL	Residential	23.54	0.00	23.54
119-421-001	208 MOUNTAIRE PKWY	Residential	23.54	0.00	23.54
119-421-002	212 MOUNTAIRE PKWY	Residential	23.54	0.00	23.54
119-421-003	216 MOUNTAIRE PKWY	Residential	23.54	0.00	23.54
119-421-004	224 MOUNTAIRE PKWY	Residential	23.54	0.00	23.54
119-421-005	228 MOUNTAIRE PKWY	Residential	23.54	0.00	23.54
119-421-006	232 MOUNTAIRE PKWY	Residential	23.54	0.00	23.54
119-421-007	236 MOUNTAIRE PKWY	Residential	23.54	0.00	23.54
119-421-008	240 MOUNTAIRE PKWY	Residential	23.54	0.00	23.54
119-421-009	604 MT DUNCAN DR	Residential	23.54	0.00	23.54
119-421-010	402 MT SEQUOIA CT	Residential	23.54	0.00	23.54
119-421-011	406 MT SEQUOIA CT	Residential	23.54	0.00	23.54
119-421-012	410 MT SEQUOIA CT	Residential	23.54	0.00	23.54
119-421-013	414 MT SEQUOIA CT	Residential	23.54	0.00	23.54
119-421-014	420 MT SEQUOIA CT	Residential	23.54	0.00	23.54
119-421-018	436 MT SEQUOIA CT	Residential	23.54	0.00	23.54
119-421-019	431 MT SEQUOIA CT	Residential	23.54	0.00	23.54
119-421-020	427 MT SEQUOIA CT	Residential	23.54	0.00	23.54
119-421-021	423 MT SEQUOIA CT	Residential	23.54	0.00	23.54
119-421-022	419 MT SEQUOIA CT	Residential	23.54	0.00	23.54
119-421-023	415 MT SEQUOIA CT	Residential	23.54	0.00	23.54
119-421-024	411 MT SEQUOIA CT	Residential	23.54	0.00	23.54
119-421-025	407 MT SEQUOIA CT	Residential	23.54	0.00	23.54
119-421-026	403 MT SEQUOIA CT	Residential	23.54	0.00	23.54
119-421-027	428 MT SEQUOIA CT	Residential	23.54	0.00	23.54
119-421-028	424 MT SEQUOIA CT	Residential	23.54	0.00	23.54
119-421-029	432 MT SEQUOIA CT	Residential	23.54	0.00	23.54

City of Clayton
Community Facilities District No. 2006-1
Downtown Park Operation and Maintenance Tax
Fiscal Year 2022/23 Special Tax Roll

APN	Situs Address	Class	Maximum Special Tax	Non-Residential Levy	Residential Levy
119-422-001	395 MT SEQUOIA CT	Residential	23.54	0.00	23.54
119-423-001	252 MOUNTAIRE PKWY	Residential	23.54	0.00	23.54
119-423-002	394 MT SEQUOIA PL	Residential	23.54	0.00	23.54
119-431-001	391 MT SEQUOIA PL	Residential	23.54	0.00	23.54
119-431-002	387 MT SEQUOIA PL	Residential	23.54	0.00	23.54
119-431-003	383 MT SEQUOIA PL	Residential	23.54	0.00	23.54
119-431-004	379 MT SEQUOIA PL	Residential	23.54	0.00	23.54
119-431-005	370 MT SEQUOIA PL	Residential	23.54	0.00	23.54
119-431-006	374 MT SEQUOIA PL	Residential	23.54	0.00	23.54
119-431-007	378 MT SEQUOIA PL	Residential	23.54	0.00	23.54
119-431-008	380 MT SEQUOIA PL	Residential	23.54	0.00	23.54
119-431-009	382 MT SEQUOIA PL	Residential	23.54	0.00	23.54
119-431-010	386 MT SEQUOIA PL	Residential	23.54	0.00	23.54
119-431-011	390 MT SEQUOIA PL	Residential	23.54	0.00	23.54
119-431-012	256 MOUNTAIRE PKWY	Residential	23.54	0.00	23.54
119-431-013	260 MOUNTAIRE PKWY	Residential	23.54	0.00	23.54
119-431-014	264 MOUNTAIRE PKWY	Residential	23.54	0.00	23.54
119-431-015	268 MOUNTAIRE PKWY	Residential	23.54	0.00	23.54
119-431-016	272 MOUNTAIRE PKWY	Residential	23.54	0.00	23.54
119-431-017	276 MOUNTAIRE PKWY	Residential	23.54	0.00	23.54
119-431-018	280 MOUNTAIRE PKWY	Residential	23.54	0.00	23.54
119-431-019	284 MOUNTAIRE PKWY	Residential	23.54	0.00	23.54
119-432-001	259 MOUNTAIRE PKWY	Residential	23.54	0.00	23.54
119-432-002	263 MOUNTAIRE PKWY	Residential	23.54	0.00	23.54
119-432-003	267 MOUNTAIRE PKWY	Residential	23.54	0.00	23.54
119-432-004	269 MOUNTAIRE PKWY	Residential	23.54	0.00	23.54
119-432-005	271 MOUNTAIRE PKWY	Residential	23.54	0.00	23.54
119-432-006	273 MOUNTAIRE PKWY	Residential	23.54	0.00	23.54
119-432-007	277 MOUNTAIRE PKWY	Residential	23.54	0.00	23.54
119-432-008	281 MOUNTAIRE PKWY	Residential	23.54	0.00	23.54
119-432-009	285 MOUNTAIRE PKWY	Residential	23.54	0.00	23.54
119-432-010	289 MOUNTAIRE PKWY	Residential	23.54	0.00	23.54
119-432-011	293 MOUNTAIRE PKWY	Residential	23.54	0.00	23.54
119-440-001	102 MT EVEREST CT	Residential	23.54	0.00	23.54
119-440-002	108 MT EVEREST CT	Residential	23.54	0.00	23.54
119-440-003	114 MT EVEREST CT	Residential	23.54	0.00	23.54
119-440-004	120 MT EVEREST CT	Residential	23.54	0.00	23.54
119-440-005	126 MT EVEREST CT	Residential	23.54	0.00	23.54
119-440-006	132 MT EVEREST CT	Residential	23.54	0.00	23.54
119-440-008	144 MT EVEREST CT	Residential	23.54	0.00	23.54
119-440-009	148 MT EVEREST CT	Residential	23.54	0.00	23.54
119-440-013	127 MT EVEREST CT	Residential	23.54	0.00	23.54
119-440-014	121 MT EVEREST CT	Residential	23.54	0.00	23.54
119-440-015	115 MT EVEREST CT	Residential	23.54	0.00	23.54
119-440-016	109 MT EVEREST CT	Residential	23.54	0.00	23.54
119-440-017	103 MT EVEREST CT	Residential	23.54	0.00	23.54
119-440-018	145 MT EVEREST CT	Residential	23.54	0.00	23.54

City of Clayton
Community Facilities District No. 2006-1
Downtown Park Operation and Maintenance Tax
Fiscal Year 2022/23 Special Tax Roll

APN	Situs Address	Class	Maximum Special Tax	Non-Residential Levy	Residential Levy
119-440-019	133 MT EVEREST CT	Residential	23.54	0.00	23.54
119-440-020	139 MT EVEREST CT	Residential	23.54	0.00	23.54
119-440-021	138 MT EVEREST CT	Residential	23.54	0.00	23.54
119-451-001	201 CLIFFORD CT	Residential	23.54	0.00	23.54
119-451-002	207 CLIFFORD CT	Residential	23.54	0.00	23.54
119-451-003	211 CLIFFORD CT	Residential	23.54	0.00	23.54
119-451-004	208 CLIFFORD CT	Residential	23.54	0.00	23.54
119-451-005	202 CLIFFORD CT	Residential	23.54	0.00	23.54
119-451-006	301 MEREDITH CT	Residential	23.54	0.00	23.54
119-451-007	307 MEREDITH CT	Residential	23.54	0.00	23.54
119-451-008	314 MEREDITH CT	Residential	23.54	0.00	23.54
119-451-009	308 MEREDITH CT	Residential	23.54	0.00	23.54
119-451-010	302 MEREDITH CT	Residential	23.54	0.00	23.54
119-451-011	401 WRIGHT CT	Residential	23.54	0.00	23.54
119-451-012	407 WRIGHT CT	Residential	23.54	0.00	23.54
119-451-013	411 WRIGHT CT	Residential	23.54	0.00	23.54
119-451-014	420 WRIGHT CT	Residential	23.54	0.00	23.54
119-451-015	414 WRIGHT CT	Residential	23.54	0.00	23.54
119-451-016	408 WRIGHT CT	Residential	23.54	0.00	23.54
119-451-017	402 WRIGHT CT	Residential	23.54	0.00	23.54
119-451-018	501 E MYRICK CT	Residential	23.54	0.00	23.54
119-451-019	507 E MYRICK CT	Residential	23.54	0.00	23.54
119-451-020	511 E MYRICK CT	Residential	23.54	0.00	23.54
119-451-021	517 E MYRICK CT	Residential	23.54	0.00	23.54
119-451-022	523 E MYRICK CT	Residential	23.54	0.00	23.54
119-451-023	520 E MYRICK CT	Residential	23.54	0.00	23.54
119-451-024	514 E MYRICK CT	Residential	23.54	0.00	23.54
119-451-025	508 E MYRICK CT	Residential	23.54	0.00	23.54
119-451-026	502 E MYRICK CT	Residential	23.54	0.00	23.54
119-452-001	601 W MYRICK CT	Residential	23.54	0.00	23.54
119-452-002	607 W MYRICK CT	Residential	23.54	0.00	23.54
119-452-003	611 W MYRICK CT	Residential	23.54	0.00	23.54
119-452-004	617 W MYRICK CT	Residential	23.54	0.00	23.54
119-452-005	623 W MYRICK CT	Residential	23.54	0.00	23.54
119-452-006	614 W MYRICK CT	Residential	23.54	0.00	23.54
119-452-007	608 W MYRICK CT	Residential	23.54	0.00	23.54
119-452-008	602 W MYRICK CT	Residential	23.54	0.00	23.54
119-452-009	131 EL MOLINO DR	Residential	23.54	0.00	23.54
119-452-010	137 EL MOLINO DR	Residential	23.54	0.00	23.54
119-461-001	908 BERENDSEN CT	Residential	23.54	0.00	23.54
119-461-002	94 EL MOLINO DR	Residential	23.54	0.00	23.54
119-461-003	88 EL MOLINO DR	Residential	23.54	0.00	23.54
119-461-004	82 EL MOLINO DR	Residential	23.54	0.00	23.54
119-461-005	76 EL MOLINO DR	Residential	23.54	0.00	23.54
119-461-006	70 EL MOLINO DR	Residential	23.54	0.00	23.54
119-462-001	69 EL MOLINO DR	Residential	23.54	0.00	23.54
119-462-002	75 EL MOLINO DR	Residential	23.54	0.00	23.54

City of Clayton
Community Facilities District No. 2006-1
Downtown Park Operation and Maintenance Tax
Fiscal Year 2022/23 Special Tax Roll

APN	Situs Address	Class	Maximum Special Tax	Non-Residential Levy	Residential Levy
119-462-003	87 EL MOLINO DR	Residential	23.54	0.00	23.54
119-462-004	793 BLOCHING CIR	Residential	23.54	0.00	23.54
119-462-005	789 BLOCHING CIR	Residential	23.54	0.00	23.54
119-462-006	785 BLOCHING CIR	Residential	23.54	0.00	23.54
119-462-007	781 BLOCHING CIR	Residential	23.54	0.00	23.54
119-462-008	777 BLOCHING CIR	Residential	23.54	0.00	23.54
119-462-009	771 BLOCHING CIR	Residential	23.54	0.00	23.54
119-462-010	765 BLOCHING CIR	Residential	23.54	0.00	23.54
119-462-011	759 BLOCHING CIR	Residential	23.54	0.00	23.54
119-462-012	753 BLOCHING CIR	Residential	23.54	0.00	23.54
119-462-013	747 BLOCHING CIR	Residential	23.54	0.00	23.54
119-462-015	738 BLOCHING CIR	Residential	23.54	0.00	23.54
119-462-016	732 BLOCHING CIR	Residential	23.54	0.00	23.54
119-462-017	726 BLOCHING CIR	Residential	23.54	0.00	23.54
119-462-018	720 BLOCHING CIR	Residential	23.54	0.00	23.54
119-462-019	714 BLOCHING CIR	Residential	23.54	0.00	23.54
119-462-020	708 BLOCHING CIR	Residential	23.54	0.00	23.54
119-462-021	702 BLOCHING CIR	Residential	23.54	0.00	23.54
119-463-001	801 EBERHARDT CT	Residential	23.54	0.00	23.54
119-463-002	807 EBERHARDT CT	Residential	23.54	0.00	23.54
119-463-003	811 EBERHARDT CT	Residential	23.54	0.00	23.54
119-463-004	817 EBERHARDT CT	Residential	23.54	0.00	23.54
119-463-005	820 EBERHARDT CT	Residential	23.54	0.00	23.54
119-463-006	814 EBERHARDT CT	Residential	23.54	0.00	23.54
119-463-007	808 EBERHARDT CT	Residential	23.54	0.00	23.54
119-463-008	802 EBERHARDT CT	Residential	23.54	0.00	23.54
119-463-009	901 BERENDSEN CT	Residential	23.54	0.00	23.54
119-463-010	907 BERENDSEN CT	Residential	23.54	0.00	23.54
119-463-011	911 BERENDSEN CT	Residential	23.54	0.00	23.54
119-464-001	701 BLOCHING CIR	Residential	23.54	0.00	23.54
119-464-002	707 BLOCHING CIR	Residential	23.54	0.00	23.54
119-464-003	711 BLOCHING CIR	Residential	23.54	0.00	23.54
119-464-004	717 BLOCHING CIR	Residential	23.54	0.00	23.54
119-464-007	735 BLOCHING CIR	Residential	23.54	0.00	23.54
119-464-008	741 BLOCHING CIR	Residential	23.54	0.00	23.54
119-464-009	746 BLOCHING CIR	Residential	23.54	0.00	23.54
119-464-010	752 BLOCHING CIR	Residential	23.54	0.00	23.54
119-464-011	758 BLOCHING CIR	Residential	23.54	0.00	23.54
119-464-012	764 BLOCHING CIR	Residential	23.54	0.00	23.54
119-464-013	770 BLOCHING CIR	Residential	23.54	0.00	23.54
119-464-014	776 BLOCHING CIR	Residential	23.54	0.00	23.54
119-464-015	782 BLOCHING CIR	Residential	23.54	0.00	23.54
119-464-016	788 BLOCHING CIR	Residential	23.54	0.00	23.54
119-464-017	794 BLOCHING CIR	Residential	23.54	0.00	23.54
119-464-018	798 BLOCHING CIR	Residential	23.54	0.00	23.54
119-464-019	729 BLOCHING CIR	Residential	23.54	0.00	23.54
119-464-020	723 BLOCHING CIR	Residential	23.54	0.00	23.54

City of Clayton
Community Facilities District No. 2006-1
Downtown Park Operation and Maintenance Tax
Fiscal Year 2022/23 Special Tax Roll

APN	Situs Address	Class	Maximum Special Tax	Non-Residential Levy	Residential Levy
119-472-001	208 EL MOLINO DR	Residential	23.54	0.00	23.54
119-472-002	202 EL MOLINO DR	Residential	23.54	0.00	23.54
119-472-003	196 EL MOLINO DR	Residential	23.54	0.00	23.54
119-472-004	190 EL MOLINO DR	Residential	23.54	0.00	23.54
119-472-005	184 EL MOLINO DR	Residential	23.54	0.00	23.54
119-472-006	178 EL MOLINO DR	Residential	23.54	0.00	23.54
119-472-007	101 SALAZAR CT	Residential	23.54	0.00	23.54
119-472-008	107 SALAZAR CT	Residential	23.54	0.00	23.54
119-472-009	111 SALAZAR CT	Residential	23.54	0.00	23.54
119-472-010	120 SALAZAR CT	Residential	23.54	0.00	23.54
119-472-011	114 SALAZAR CT	Residential	23.54	0.00	23.54
119-472-012	108 SALAZAR CT	Residential	23.54	0.00	23.54
119-472-013	102 SALAZAR CT	Residential	23.54	0.00	23.54
119-472-015	102 SAMUEL CT	Residential	23.54	0.00	23.54
119-472-016	108 SAMUEL CT	Residential	23.54	0.00	23.54
119-472-017	114 SAMUEL CT	Residential	23.54	0.00	23.54
119-472-018	120 SAMUEL CT	Residential	23.54	0.00	23.54
119-472-019	121 SAMUEL CT	Residential	23.54	0.00	23.54
119-472-020	115 SAMUEL CT	Residential	23.54	0.00	23.54
119-472-021	107 SAMUEL CT	Residential	23.54	0.00	23.54
119-472-022	101 SAMUEL CT	Residential	23.54	0.00	23.54
119-472-023	202 BIGELOW ST	Residential	23.54	0.00	23.54
119-472-024	208 BIGELOW ST	Residential	23.54	0.00	23.54
119-472-025	214 BIGELOW ST	Residential	23.54	0.00	23.54
119-472-026	220 BIGELOW ST	Residential	23.54	0.00	23.54
119-472-027	226 BIGELOW ST	Residential	23.54	0.00	23.54
119-472-028	234 BIGELOW ST	Residential	23.54	0.00	23.54
119-472-029	240 BIGELOW ST	Residential	23.54	0.00	23.54
119-473-001	239 BIGELOW ST	Residential	23.54	0.00	23.54
119-473-002	233 BIGELOW ST	Residential	23.54	0.00	23.54
119-473-003	227 BIGELOW ST	Residential	23.54	0.00	23.54
119-473-004	221 BIGELOW ST	Residential	23.54	0.00	23.54
119-473-005	215 BIGELOW ST	Residential	23.54	0.00	23.54
119-473-006	207 BIGELOW ST	Residential	23.54	0.00	23.54
119-473-007	201 BIGELOW ST	Residential	23.54	0.00	23.54
119-473-008	280 BIGELOW ST	Residential	23.54	0.00	23.54
119-473-009	274 BIGELOW ST	Residential	23.54	0.00	23.54
119-473-010	268 BIGELOW ST	Residential	23.54	0.00	23.54
119-473-011	262 BIGELOW ST	Residential	23.54	0.00	23.54
119-473-012	256 BIGELOW ST	Residential	23.54	0.00	23.54
119-473-013	250 BIGELOW ST	Residential	23.54	0.00	23.54
119-480-002	245 BIGELOW ST	Residential	23.54	0.00	23.54
119-480-003	251 BIGELOW ST	Residential	23.54	0.00	23.54
119-480-004	257 BIGELOW ST	Residential	23.54	0.00	23.54
119-480-005	263 BIGELOW ST	Residential	23.54	0.00	23.54
119-480-006	269 BIGELOW ST	Residential	23.54	0.00	23.54
119-480-007	275 BIGELOW ST	Residential	23.54	0.00	23.54

City of Clayton
Community Facilities District No. 2006-1
Downtown Park Operation and Maintenance Tax
Fiscal Year 2022/23 Special Tax Roll

APN	Situs Address	Class	Maximum Special Tax	Non-Residential Levy	Residential Levy
119-480-008	7246 MARSH CREEK CIR	Residential	23.54	0.00	23.54
119-480-009	7252 MARSH CREEK CIR	Residential	23.54	0.00	23.54
119-480-010	7258 MARSH CREEK CIR	Residential	23.54	0.00	23.54
119-480-011	7264 MARSH CREEK CIR	Residential	23.54	0.00	23.54
119-480-012	7270 MARSH CREEK CIR	Residential	23.54	0.00	23.54
119-480-013	7280 MARSH CREEK CIR	Residential	23.54	0.00	23.54
119-480-014	7290 MARSH CREEK CIR	Residential	23.54	0.00	23.54
119-490-001	635 MT DUNCAN DR	Residential	23.54	0.00	23.54
119-490-002	641 MT DUNCAN DR	Residential	23.54	0.00	23.54
119-490-003	645 MT DUNCAN DR	Residential	23.54	0.00	23.54
119-490-004	540 MT DAVIDSON CT	Residential	23.54	0.00	23.54
119-490-005	534 MT DAVIDSON CT	Residential	23.54	0.00	23.54
119-490-006	528 MT DAVIDSON CT	Residential	23.54	0.00	23.54
119-490-007	522 MT DAVIDSON CT	Residential	23.54	0.00	23.54
119-490-008	516 MT DAVIDSON CT	Residential	23.54	0.00	23.54
119-490-009	510 MT DAVIDSON CT	Residential	23.54	0.00	23.54
119-490-010	504 MT DAVIDSON CT	Residential	23.54	0.00	23.54
119-490-011	505 MT DAVIDSON CT	Residential	23.54	0.00	23.54
119-490-012	511 MT DAVIDSON CT	Residential	23.54	0.00	23.54
119-490-013	517 MT DAVIDSON CT	Residential	23.54	0.00	23.54
119-490-014	523 MT DAVIDSON CT	Residential	23.54	0.00	23.54
119-490-015	529 MT DAVIDSON CT	Residential	23.54	0.00	23.54
119-490-016	535 MT DAVIDSON CT	Residential	23.54	0.00	23.54
119-490-017	541 MT DAVIDSON CT	Residential	23.54	0.00	23.54
119-490-018	590 MT OLIVET PL	Residential	23.54	0.00	23.54
119-490-019	584 MT OLIVET PL	Residential	23.54	0.00	23.54
119-490-020	578 MT OLIVET PL	Residential	23.54	0.00	23.54
119-490-021	572 MT OLIVET PL	Residential	23.54	0.00	23.54
119-490-022	566 MT OLIVET PL	Residential	23.54	0.00	23.54
119-490-023	560 MT OLIVET PL	Residential	23.54	0.00	23.54
119-490-026	561 MT OLIVET PL	Residential	23.54	0.00	23.54
119-490-027	567 MT OLIVET PL	Residential	23.54	0.00	23.54
119-490-028	573 MT OLIVET PL	Residential	23.54	0.00	23.54
119-490-029	579 MT OLIVET PL	Residential	23.54	0.00	23.54
119-490-030	585 MT OLIVET PL	Residential	23.54	0.00	23.54
119-490-031	591 MT OLIVET PL	Residential	23.54	0.00	23.54
119-490-034	615 MT OLIVET CT	Residential	23.54	0.00	23.54
119-490-035	621 MT OLIVET CT	Residential	23.54	0.00	23.54
119-490-036	627 MT OLIVET CT	Residential	23.54	0.00	23.54
119-490-037	633 MT OLIVET CT	Residential	23.54	0.00	23.54
119-490-038	639 MT OLIVET CT	Residential	23.54	0.00	23.54
119-490-039	645 MT OLIVET CT	Residential	23.54	0.00	23.54
119-490-040	651 MT OLIVET CT	Residential	23.54	0.00	23.54
119-490-041	650 MT OLIVET CT	Residential	23.54	0.00	23.54
119-490-042	646 MT OLIVET CT	Residential	23.54	0.00	23.54
119-490-043	642 MT OLIVET CT	Residential	23.54	0.00	23.54
119-490-044	638 MT OLIVET CT	Residential	23.54	0.00	23.54

City of Clayton
Community Facilities District No. 2006-1
Downtown Park Operation and Maintenance Tax
Fiscal Year 2022/23 Special Tax Roll

APN	Situs Address	Class	Maximum Special Tax	Non-Residential Levy	Residential Levy
119-490-045	632 MT OLIVET CT	Residential	23.54	0.00	23.54
119-490-046	626 MT OLIVET CT	Residential	23.54	0.00	23.54
119-490-047	620 MT OLIVET CT	Residential	23.54	0.00	23.54
119-490-048	652 MT DUNCAN DR	Residential	23.54	0.00	23.54
119-490-049	648 MT DUNCAN DR	Residential	23.54	0.00	23.54
119-490-050	640 MT DUNCAN DR	Residential	23.54	0.00	23.54
119-490-051	636 MT DUNCAN DR	Residential	23.54	0.00	23.54
119-490-052	632 MT DUNCAN DR	Residential	23.54	0.00	23.54
119-490-054	603 MT OLIVET PL	Residential	23.54	0.00	23.54
119-490-055	609 MT OLIVET CT	Residential	23.54	0.00	23.54
119-490-056	554 MT OLIVET PL	Residential	23.54	0.00	23.54
119-490-057	555 MT OLIVET PL	Residential	23.54	0.00	23.54
119-510-004	327 MT SIERRA PL	Residential	23.54	0.00	23.54
119-510-005	331 MT SIERRA PL	Residential	23.54	0.00	23.54
119-510-006	335 MT SIERRA PL	Residential	23.54	0.00	23.54
119-510-007	339 MT SIERRA PL	Residential	23.54	0.00	23.54
119-510-008	336 MT SIERRA PL	Residential	23.54	0.00	23.54
119-510-009	332 MT SIERRA PL	Residential	23.54	0.00	23.54
119-510-010	324 MT SIERRA PL	Residential	23.54	0.00	23.54
119-510-011	320 MT SIERRA PL	Residential	23.54	0.00	23.54
119-510-012	316 MT SIERRA PL	Residential	23.54	0.00	23.54
119-510-013	312 MT SIERRA PL	Residential	23.54	0.00	23.54
119-510-014	308 MT SIERRA PL	Residential	23.54	0.00	23.54
119-510-015	302 MT SIERRA PL	Residential	23.54	0.00	23.54
119-510-016	305 MOUNTAIRE PKWY	Residential	23.54	0.00	23.54
119-510-017	309 MOUNTAIRE PKWY	Residential	23.54	0.00	23.54
119-510-018	313 MOUNTAIRE PKWY	Residential	23.54	0.00	23.54
119-510-020	297 MOUNTAIRE PKWY	Residential	23.54	0.00	23.54
119-510-021	305 MT SIERRA PL	Residential	23.54	0.00	23.54
119-510-022	323 MT SIERRA PL	Residential	23.54	0.00	23.54
119-520-002	308 MOUNTAIRE PKWY	Residential	23.54	0.00	23.54
119-520-003	304 MOUNTAIRE PKWY	Residential	23.54	0.00	23.54
119-520-004	302 MOUNTAIRE PKWY	Residential	23.54	0.00	23.54
119-520-005	103 MT TRINITY CT	Residential	23.54	0.00	23.54
119-520-006	109 MT TRINITY CT	Residential	23.54	0.00	23.54
119-520-007	115 MT TRINITY CT	Residential	23.54	0.00	23.54
119-520-008	119 MT TRINITY CT	Residential	23.54	0.00	23.54
119-520-009	123 MT TRINITY CT	Residential	23.54	0.00	23.54
119-520-012	122 MT TRINITY CT	Residential	23.54	0.00	23.54
119-520-013	118 MT TRINITY CT	Residential	23.54	0.00	23.54
119-520-014	114 MT TRINITY CT	Residential	23.54	0.00	23.54
119-520-015	102 MT TRINITY CT	Residential	23.54	0.00	23.54
119-520-016	127 MT TRINITY CT	Residential	23.54	0.00	23.54
119-520-017	126 MT TRINITY CT	Residential	23.54	0.00	23.54
119-530-001	1100 EASLEY DR	Residential	23.54	0.00	23.54
119-530-002	802 SAVIGNON CT	Residential	23.54	0.00	23.54
119-530-003	808 SAVIGNON CT	Residential	23.54	0.00	23.54

City of Clayton
Community Facilities District No. 2006-1
Downtown Park Operation and Maintenance Tax
Fiscal Year 2022/23 Special Tax Roll

APN	Situs Address	Class	Maximum Special Tax	Non-Residential Levy	Residential Levy
119-530-004	814 SAVIGNON CT	Residential	23.54	0.00	23.54
119-530-005	820 SAVIGNON CT	Residential	23.54	0.00	23.54
119-530-006	826 SAVIGNON CT	Residential	23.54	0.00	23.54
119-530-007	832 SAVIGNON CT	Residential	23.54	0.00	23.54
119-530-008	827 SAVIGNON CT	Residential	23.54	0.00	23.54
119-530-009	821 SAVIGNON CT	Residential	23.54	0.00	23.54
119-530-010	815 SAVIGNON CT	Residential	23.54	0.00	23.54
119-530-011	807 SAVIGNON CT	Residential	23.54	0.00	23.54
119-530-012	801 SAVIGNON CT	Residential	23.54	0.00	23.54
119-530-013	1126 EASLEY DR	Residential	23.54	0.00	23.54
119-530-014	708 REISLING CT	Residential	23.54	0.00	23.54
119-530-015	714 REISLING CT	Residential	23.54	0.00	23.54
119-530-016	709 REISLING CT	Residential	23.54	0.00	23.54
119-530-017	703 REISLING CT	Residential	23.54	0.00	23.54
119-530-018	1134 EASLEY DR	Residential	23.54	0.00	23.54
119-530-019	1140 EASLEY DR	Residential	23.54	0.00	23.54
119-530-020	1146 EASLEY DR	Residential	23.54	0.00	23.54
119-530-021	1152 EASLEY DR	Residential	23.54	0.00	23.54
119-530-022	1158 EASLEY DR	Residential	23.54	0.00	23.54
119-541-001	502 HAMBURG CIR	Residential	23.54	0.00	23.54
119-541-002	508 HAMBURG CIR	Residential	23.54	0.00	23.54
119-541-003	514 HAMBURG CIR	Residential	23.54	0.00	23.54
119-541-004	520 HAMBURG CIR	Residential	23.54	0.00	23.54
119-541-005	526 HAMBURG CIR	Residential	23.54	0.00	23.54
119-542-001	533 HAMBURG CIR	Residential	23.54	0.00	23.54
119-542-002	527 HAMBURG CIR	Residential	23.54	0.00	23.54
119-542-003	521 HAMBURG CIR	Residential	23.54	0.00	23.54
119-542-004	608 PINOT CT	Residential	23.54	0.00	23.54
119-542-005	614 PINOT CT	Residential	23.54	0.00	23.54
119-542-006	620 PINOT CT	Residential	23.54	0.00	23.54
119-542-007	615 PINOT CT	Residential	23.54	0.00	23.54
119-542-008	607 PINOT CT	Residential	23.54	0.00	23.54
119-542-009	515 HAMBURG CIR	Residential	23.54	0.00	23.54
119-542-010	507 HAMBURG CIR	Residential	23.54	0.00	23.54
119-542-011	501 HAMBURG CIR	Residential	23.54	0.00	23.54
119-542-012	1139 EASLEY DR	Residential	23.54	0.00	23.54
119-542-013	1133 EASLEY DR	Residential	23.54	0.00	23.54
119-542-014	1121 EASLEY DR	Residential	23.54	0.00	23.54
119-542-015	1115 EASLEY DR	Residential	23.54	0.00	23.54
119-542-016	902 SYLVANER CT	Residential	23.54	0.00	23.54
119-542-017	908 SYLVANER CT	Residential	23.54	0.00	23.54
119-542-018	914 SYLVANER CT	Residential	23.54	0.00	23.54
119-542-019	920 SYLVANER CT	Residential	23.54	0.00	23.54
119-542-020	926 SYLVANER CT	Residential	23.54	0.00	23.54
119-542-021	921 SYLVANER CT	Residential	23.54	0.00	23.54
119-542-022	915 SYLVANER CT	Residential	23.54	0.00	23.54
119-542-023	907 SYLVANER CT	Residential	23.54	0.00	23.54

City of Clayton
Community Facilities District No. 2006-1
Downtown Park Operation and Maintenance Tax
Fiscal Year 2022/23 Special Tax Roll

APN	Situs Address	Class	Maximum Special Tax	Non-Residential Levy	Residential Levy
119-542-024	901 SYLVANER CT	Residential	23.54	0.00	23.54
119-551-001	1151 GAMAY DR	Residential	23.54	0.00	23.54
119-552-001	1157 GAMAY DR	Residential	23.54	0.00	23.54
119-552-002	1163 GAMAY DR	Residential	23.54	0.00	23.54
119-552-003	1169 GAMAY DR	Residential	23.54	0.00	23.54
119-552-004	1175 GAMAY DR	Residential	23.54	0.00	23.54
119-552-005	1181 GAMAY DR	Residential	23.54	0.00	23.54
119-552-006	1187 GAMAY DR	Residential	23.54	0.00	23.54
119-552-007	1193 GAMAY DR	Residential	23.54	0.00	23.54
119-552-008	1199 GAMAY DR	Residential	23.54	0.00	23.54
119-552-009	1205 GAMAY DR	Residential	23.54	0.00	23.54
119-552-010	1211 GAMAY DR	Residential	23.54	0.00	23.54
119-552-011	1217 GAMAY DR	Residential	23.54	0.00	23.54
119-553-001	306 SEMILLON CIR	Residential	23.54	0.00	23.54
119-553-002	314 SEMILLON CIR	Residential	23.54	0.00	23.54
119-553-003	320 SEMILLON CIR	Residential	23.54	0.00	23.54
119-553-004	326 SEMILLON CIR	Residential	23.54	0.00	23.54
119-553-006	329 SEMILLON CIR	Residential	23.54	0.00	23.54
119-553-007	335 SEMILLON CIR	Residential	23.54	0.00	23.54
119-553-008	341 SEMILLON CIR	Residential	23.54	0.00	23.54
119-553-009	347 SEMILLON CIR	Residential	23.54	0.00	23.54
119-553-010	353 SEMILLON CIR	Residential	23.54	0.00	23.54
119-553-011	402 ZINFANDEL CIR	Residential	23.54	0.00	23.54
119-553-012	408 ZINFANDEL CIR	Residential	23.54	0.00	23.54
119-553-013	414 ZINFANDEL CIR	Residential	23.54	0.00	23.54
119-553-014	420 ZINFANDEL CIR	Residential	23.54	0.00	23.54
119-553-015	426 ZINFANDEL CIR	Residential	23.54	0.00	23.54
119-553-016	435 ZINFANDEL CIR	Residential	23.54	0.00	23.54
119-553-017	441 ZINFANDEL CIR	Residential	23.54	0.00	23.54
119-553-018	447 ZINFANDEL CIR	Residential	23.54	0.00	23.54
119-554-001	327 SEMILLON CIR	Residential	23.54	0.00	23.54
119-554-002	321 SEMILLON CIR	Residential	23.54	0.00	23.54
119-554-003	315 SEMILLON CIR	Residential	23.54	0.00	23.54
119-554-004	307 SEMILLON CIR	Residential	23.54	0.00	23.54
119-554-005	301 SEMILLON CIR	Residential	23.54	0.00	23.54
119-554-006	350 SEMILLON CIR	Residential	23.54	0.00	23.54
119-554-007	346 SEMILLON CIR	Residential	23.54	0.00	23.54
119-554-008	340 SEMILLON CIR	Residential	23.54	0.00	23.54
119-554-009	334 SEMILLON CIR	Residential	23.54	0.00	23.54
119-554-010	328 SEMILLON CIR	Residential	23.54	0.00	23.54
119-555-001	427 ZINFANDEL CIR	Residential	23.54	0.00	23.54
119-555-002	421 ZINFANDEL CIR	Residential	23.54	0.00	23.54
119-555-003	415 ZINFANDEL CIR	Residential	23.54	0.00	23.54
119-555-004	401 ZINFANDEL CIR	Residential	23.54	0.00	23.54
119-555-005	1164 GAMAY DR	Residential	23.54	0.00	23.54
119-555-006	1158 GAMAY DR	Residential	23.54	0.00	23.54
119-555-007	440 ZINFANDEL CIR	Residential	23.54	0.00	23.54

City of Clayton
Community Facilities District No. 2006-1
Downtown Park Operation and Maintenance Tax
Fiscal Year 2022/23 Special Tax Roll

APN	Situs Address	Class	Maximum Special Tax	Non-Residential Levy	Residential Levy
119-555-008	434 ZINFANDEL CIR	Residential	23.54	0.00	23.54
119-555-009	428 ZINFANDEL CIR	Residential	23.54	0.00	23.54
119-560-003	943 DOUGLAS CT	Residential	23.54	0.00	23.54
119-560-004	949 DOUGLAS CT	Residential	23.54	0.00	23.54
119-560-005	956 DOUGLAS CT	Residential	23.54	0.00	23.54
119-560-006	950 DOUGLAS CT	Residential	23.54	0.00	23.54
119-560-007	944 DOUGLAS CT	Residential	23.54	0.00	23.54
119-560-008	938 DOUGLAS CT	Residential	23.54	0.00	23.54
119-560-009	932 DOUGLAS CT	Residential	23.54	0.00	23.54
119-560-012	500 DOUGLAS RD	Residential	23.54	0.00	23.54
119-560-015	931 DOUGLAS CT	Residential	23.54	0.00	23.54
119-560-016	937 DOUGLAS CT	Residential	23.54	0.00	23.54
119-560-017	550 DOUGLAS RD	Residential	23.54	0.00	23.54
119-572-001	1302 EASLEY DR	Residential	23.54	0.00	23.54
119-572-002	1296 EASLEY DR	Residential	23.54	0.00	23.54
119-572-003	1290 EASLEY DR	Residential	23.54	0.00	23.54
119-572-004	1284 EASLEY DR	Residential	23.54	0.00	23.54
119-572-005	1278 EASLEY DR	Residential	23.54	0.00	23.54
119-572-006	1272 EASLEY DR	Residential	23.54	0.00	23.54
119-572-007	1266 EASLEY DR	Residential	23.54	0.00	23.54
119-572-008	1260 EASLEY DR	Residential	23.54	0.00	23.54
119-572-009	1254 EASLEY DR	Residential	23.54	0.00	23.54
119-573-001	1315 EASLEY DR	Residential	23.54	0.00	23.54
119-573-002	1307 EASLEY DR	Residential	23.54	0.00	23.54
119-573-003	1301 EASLEY DR	Residential	23.54	0.00	23.54
119-573-004	1295 EASLEY DR	Residential	23.54	0.00	23.54
119-573-005	106 CABERNET CT	Residential	23.54	0.00	23.54
119-573-006	121 CABERNET CT	Residential	23.54	0.00	23.54
119-573-007	115 CABERNET CT	Residential	23.54	0.00	23.54
119-573-008	107 CABERNET CT	Residential	23.54	0.00	23.54
119-573-009	101 CABERNET CT	Residential	23.54	0.00	23.54
119-573-010	202 COLOMBARD CT	Residential	23.54	0.00	23.54
119-573-011	208 COLOMBARD CT	Residential	23.54	0.00	23.54
119-573-012	215 COLOMBARD CT	Residential	23.54	0.00	23.54
119-573-013	207 COLOMBARD CT	Residential	23.54	0.00	23.54
119-573-014	201 COLOMBARD CT	Residential	23.54	0.00	23.54
119-573-015	1255 EASLEY DR	Residential	23.54	0.00	23.54
119-581-001	372 CHARDONNAY CIR	Residential	23.54	0.00	23.54
119-581-002	366 CHARDONNAY CIR	Residential	23.54	0.00	23.54
119-581-003	360 CHARDONNAY CIR	Residential	23.54	0.00	23.54
119-581-004	354 CHARDONNAY CIR	Residential	23.54	0.00	23.54
119-581-005	348 CHARDONNAY CIR	Residential	23.54	0.00	23.54
119-581-006	342 CHARDONNAY CIR	Residential	23.54	0.00	23.54
119-581-007	336 CHARDONNAY CIR	Residential	23.54	0.00	23.54
119-581-008	333 CHARDONNAY CIR	Residential	23.54	0.00	23.54
119-581-009	327 CHARDONNAY CIR	Residential	23.54	0.00	23.54
119-581-010	321 CHARDONNAY CIR	Residential	23.54	0.00	23.54

City of Clayton
Community Facilities District No. 2006-1
Downtown Park Operation and Maintenance Tax
Fiscal Year 2022/23 Special Tax Roll

APN	Situs Address	Class	Maximum Special Tax	Non-Residential Levy	Residential Levy
119-581-011	315 CHARDONNAY CIR	Residential	23.54	0.00	23.54
119-581-012	307 CHARDONNAY CIR	Residential	23.54	0.00	23.54
119-581-013	301 CHARDONNAY CIR	Residential	23.54	0.00	23.54
119-582-001	341 CHARDONNAY CIR	Residential	23.54	0.00	23.54
119-582-002	347 CHARDONNAY CIR	Residential	23.54	0.00	23.54
119-582-003	353 CHARDONNAY CIR	Residential	23.54	0.00	23.54
119-582-004	359 CHARDONNAY CIR	Residential	23.54	0.00	23.54
119-582-005	365 CHARDONNAY CIR	Residential	23.54	0.00	23.54
119-582-006	371 CHARDONNAY CIR	Residential	23.54	0.00	23.54
119-582-007	302 CHARDONNAY CIR	Residential	23.54	0.00	23.54
119-582-008	308 CHARDONNAY CIR	Residential	23.54	0.00	23.54
119-582-009	314 CHARDONNAY CIR	Residential	23.54	0.00	23.54
119-582-010	320 CHARDONNAY CIR	Residential	23.54	0.00	23.54
119-582-011	326 CHARDONNAY CIR	Residential	23.54	0.00	23.54
119-582-012	332 CHARDONNAY CIR	Residential	23.54	0.00	23.54
119-583-001	1248 EASLEY DR	Residential	23.54	0.00	23.54
119-583-002	1242 EASLEY DR	Residential	23.54	0.00	23.54
119-583-003	1236 EASLEY DR	Residential	23.54	0.00	23.54
119-583-004	1230 EASLEY DR	Residential	23.54	0.00	23.54
119-583-005	1224 EASLEY DR	Residential	23.54	0.00	23.54
119-583-006	1218 EASLEY DR	Residential	23.54	0.00	23.54
119-591-001	464 GRENACHE CIR	Residential	23.54	0.00	23.54
119-591-002	458 GRENACHE CIR	Residential	23.54	0.00	23.54
119-591-003	452 GRENACHE CIR	Residential	23.54	0.00	23.54
119-591-004	446 GRENACHE CIR	Residential	23.54	0.00	23.54
119-591-005	440 GRENACHE CIR	Residential	23.54	0.00	23.54
119-591-006	436 GRENACHE CIR	Residential	23.54	0.00	23.54
119-591-007	427 GRENACHE CIR	Residential	23.54	0.00	23.54
119-591-008	421 GRENACHE CIR	Residential	23.54	0.00	23.54
119-591-009	415 GRENACHE CIR	Residential	23.54	0.00	23.54
119-591-010	407 GRENACHE CIR	Residential	23.54	0.00	23.54
119-591-011	401 GRENACHE CIR	Residential	23.54	0.00	23.54
119-591-012	564 HAMBURG CIR	Residential	23.54	0.00	23.54
119-591-013	558 HAMBURG CIR	Residential	23.54	0.00	23.54
119-591-014	552 HAMBURG CIR	Residential	23.54	0.00	23.54
119-591-015	546 HAMBURG CIR	Residential	23.54	0.00	23.54
119-591-016	540 HAMBURG CIR	Residential	23.54	0.00	23.54
119-592-001	441 GRENACHE CIR	Residential	23.54	0.00	23.54
119-592-002	447 GRENACHE CIR	Residential	23.54	0.00	23.54
119-592-003	453 GRENACHE CIR	Residential	23.54	0.00	23.54
119-592-004	459 GRENACHE CIR	Residential	23.54	0.00	23.54
119-592-005	465 GRENACHE CIR	Residential	23.54	0.00	23.54
119-592-006	402 GRENACHE CIR	Residential	23.54	0.00	23.54
119-592-007	408 GRENACHE CIR	Residential	23.54	0.00	23.54
119-592-008	414 GRENACHE CIR	Residential	23.54	0.00	23.54
119-592-009	420 GRENACHE CIR	Residential	23.54	0.00	23.54
119-592-010	426 GRENACHE CIR	Residential	23.54	0.00	23.54

City of Clayton
Community Facilities District No. 2006-1
Downtown Park Operation and Maintenance Tax
Fiscal Year 2022/23 Special Tax Roll

APN	Situs Address	Class	Maximum Special Tax	Non-Residential Levy	Residential Levy
119-593-001	541 HAMBURG CIR	Residential	23.54	0.00	23.54
119-593-002	547 HAMBURG CIR	Residential	23.54	0.00	23.54
119-593-003	553 HAMBURG CIR	Residential	23.54	0.00	23.54
119-593-004	559 HAMBURG CIR	Residential	23.54	0.00	23.54
119-593-005	565 HAMBURG CIR	Residential	23.54	0.00	23.54
119-594-001	1212 EASLEY DR	Residential	23.54	0.00	23.54
119-594-002	1206 EASLEY DR	Residential	23.54	0.00	23.54
119-594-003	1200 EASLEY DR	Residential	23.54	0.00	23.54
119-594-004	1194 EASLEY DR	Residential	23.54	0.00	23.54
119-594-005	1188 EASLEY DR	Residential	23.54	0.00	23.54
119-594-006	1182 EASLEY DR	Residential	23.54	0.00	23.54
119-594-007	1176 EASLEY DR	Residential	23.54	0.00	23.54
119-594-008	1170 EASLEY DR	Residential	23.54	0.00	23.54
119-594-009	1164 EASLEY DR	Residential	23.54	0.00	23.54
119-600-001	205 EL PUEBLO PL	Residential	23.54	0.00	23.54
119-600-002	209 EL PUEBLO PL	Residential	23.54	0.00	23.54
119-600-003	215 EL PUEBLO PL	Residential	23.54	0.00	23.54
119-600-004	219 EL PUEBLO PL	Residential	23.54	0.00	23.54
119-600-005	223 EL PUEBLO PL	Residential	23.54	0.00	23.54
119-600-006	229 EL PUEBLO PL	Residential	23.54	0.00	23.54
119-600-007	233 EL PUEBLO PL	Residential	23.54	0.00	23.54
119-600-008	237 EL PUEBLO PL	Residential	23.54	0.00	23.54
119-600-009	23 EL TORO CT	Residential	23.54	0.00	23.54
119-600-010	24 EL TORO CT	Residential	23.54	0.00	23.54
119-600-011	22 EL TORO CT	Residential	23.54	0.00	23.54
119-600-012	20 EL TORO CT	Residential	23.54	0.00	23.54
119-600-013	241 EL PUEBLO PL	Residential	23.54	0.00	23.54
119-600-014	245 EL PUEBLO PL	Residential	23.54	0.00	23.54
119-600-015	249 EL PUEBLO PL	Residential	23.54	0.00	23.54
119-600-016	253 EL PUEBLO PL	Residential	23.54	0.00	23.54
119-600-017	257 EL PUEBLO PL	Residential	23.54	0.00	23.54
119-600-018	261 EL PUEBLO PL	Residential	23.54	0.00	23.54
119-600-019	265 EL PUEBLO PL	Residential	23.54	0.00	23.54
119-600-020	269 EL PUEBLO PL	Residential	23.54	0.00	23.54
119-600-021	266 EL PUEBLO PL	Residential	23.54	0.00	23.54
119-600-022	262 EL PUEBLO PL	Residential	23.54	0.00	23.54
119-600-023	258 EL PUEBLO PL	Residential	23.54	0.00	23.54
119-600-024	254 EL PUEBLO PL	Residential	23.54	0.00	23.54
119-600-025	250 EL PUEBLO PL	Residential	23.54	0.00	23.54
119-600-026	246 EL PUEBLO PL	Residential	23.54	0.00	23.54
119-600-027	242 EL PUEBLO PL	Residential	23.54	0.00	23.54
119-600-028	230 EL PUEBLO PL	Residential	23.54	0.00	23.54
119-600-029	51 LA HONDA CT	Residential	23.54	0.00	23.54
119-600-030	53 LA HONDA CT	Residential	23.54	0.00	23.54
119-600-031	55 LA HONDA CT	Residential	23.54	0.00	23.54
119-600-032	56 LA HONDA CT	Residential	23.54	0.00	23.54
119-600-033	54 LA HONDA CT	Residential	23.54	0.00	23.54

City of Clayton
Community Facilities District No. 2006-1
Downtown Park Operation and Maintenance Tax
Fiscal Year 2022/23 Special Tax Roll

APN	Situs Address	Class	Maximum Special Tax	Non-Residential Levy	Residential Levy
119-600-034	52 LA HONDA CT	Residential	23.54	0.00	23.54
119-600-035	50 LA HONDA CT	Residential	23.54	0.00	23.54
119-600-036	101 LA ENCINAL CT	Residential	23.54	0.00	23.54
119-600-037	103 LA ENCINAL CT	Residential	23.54	0.00	23.54
119-600-038	105 LA ENCINAL CT	Residential	23.54	0.00	23.54
119-600-039	107 LA ENCINAL CT	Residential	23.54	0.00	23.54
119-600-040	115 LA ENCINAL CT	Residential	23.54	0.00	23.54
119-600-041	117 LA ENCINAL CT	Residential	23.54	0.00	23.54
119-600-042	119 LA ENCINAL CT	Residential	23.54	0.00	23.54
119-600-043	121 LA ENCINAL CT	Residential	23.54	0.00	23.54
119-600-044	122 LA ENCINAL CT	Residential	23.54	0.00	23.54
119-600-045	120 LA ENCINAL CT	Residential	23.54	0.00	23.54
119-600-046	118 LA ENCINAL CT	Residential	23.54	0.00	23.54
119-600-047	116 LA ENCINAL CT	Residential	23.54	0.00	23.54
119-600-048	114 LA ENCINAL CT	Residential	23.54	0.00	23.54
119-600-049	112 LA ENCINAL CT	Residential	23.54	0.00	23.54
119-600-050	110 LA ENCINAL CT	Residential	23.54	0.00	23.54
119-600-051	108 LA ENCINAL CT	Residential	23.54	0.00	23.54
119-600-052	106 LA ENCINAL CT	Residential	23.54	0.00	23.54
119-600-053	104 LA ENCINAL CT	Residential	23.54	0.00	23.54
119-600-054	102 LA ENCINAL CT	Residential	23.54	0.00	23.54
119-600-055	100 LA ENCINAL CT	Residential	23.54	0.00	23.54
119-600-056	41 EL PORTAL DR	Residential	23.54	0.00	23.54
119-600-057	47 EL PORTAL DR	Residential	23.54	0.00	23.54
119-600-058	53 EL PORTAL DR	Residential	23.54	0.00	23.54
119-600-059	59 EL PORTAL DR	Residential	23.54	0.00	23.54
119-600-060	65 EL PORTAL DR	Residential	23.54	0.00	23.54
119-600-061	75 EL PORTAL DR	Residential	23.54	0.00	23.54
119-600-062	71 EL PORTAL DR	Residential	23.54	0.00	23.54
119-610-001	85 EL PORTAL PL	Residential	23.54	0.00	23.54
119-610-002	89 EL PORTAL PL	Residential	23.54	0.00	23.54
119-610-005	101 EL PORTAL PL	Residential	23.54	0.00	23.54
119-610-006	107 EL PORTAL PL	Residential	23.54	0.00	23.54
119-610-007	111 EL PORTAL PL	Residential	23.54	0.00	23.54
119-610-008	115 EL PORTAL PL	Residential	23.54	0.00	23.54
119-610-009	41 LA CANADA CT	Residential	23.54	0.00	23.54
119-610-010	43 LA CANADA CT	Residential	23.54	0.00	23.54
119-610-011	45 LA CANADA CT	Residential	23.54	0.00	23.54
119-610-012	47 LA CANADA CT	Residential	23.54	0.00	23.54
119-610-013	48 LA CANADA CT	Residential	23.54	0.00	23.54
119-610-014	46 LA CANADA CT	Residential	23.54	0.00	23.54
119-610-015	44 LA CANADA CT	Residential	23.54	0.00	23.54
119-610-016	40 LA CANADA CT	Residential	23.54	0.00	23.54
119-610-017	133 EL PORTAL PL	Residential	23.54	0.00	23.54
119-610-018	139 EL PORTAL PL	Residential	23.54	0.00	23.54
119-610-019	143 EL PORTAL PL	Residential	23.54	0.00	23.54
119-610-020	147 EL PORTAL PL	Residential	23.54	0.00	23.54

City of Clayton
Community Facilities District No. 2006-1
Downtown Park Operation and Maintenance Tax
Fiscal Year 2022/23 Special Tax Roll

APN	Situs Address	Class	Maximum Special Tax	Non-Residential Levy	Residential Levy
119-610-021	148 EL PORTAL PL	Residential	23.54	0.00	23.54
119-610-022	144 EL PORTAL PL	Residential	23.54	0.00	23.54
119-610-023	140 EL PORTAL PL	Residential	23.54	0.00	23.54
119-610-024	136 EL PORTAL PL	Residential	23.54	0.00	23.54
119-610-025	134 EL PORTAL PL	Residential	23.54	0.00	23.54
119-610-026	132 EL PORTAL PL	Residential	23.54	0.00	23.54
119-610-027	130 EL PORTAL PL	Residential	23.54	0.00	23.54
119-610-028	126 EL PORTAL PL	Residential	23.54	0.00	23.54
119-610-029	122 EL PORTAL PL	Residential	23.54	0.00	23.54
119-610-030	118 EL PORTAL PL	Residential	23.54	0.00	23.54
119-610-031	114 EL PORTAL PL	Residential	23.54	0.00	23.54
119-610-032	110 EL PORTAL PL	Residential	23.54	0.00	23.54
119-610-033	108 EL PORTAL PL	Residential	23.54	0.00	23.54
119-610-034	106 EL PORTAL PL	Residential	23.54	0.00	23.54
119-610-035	93 EL PORTAL PL	Residential	23.54	0.00	23.54
119-610-036	97 EL PORTAL PL	Residential	23.54	0.00	23.54
119-620-001	200 STRANAHAN CIR	Residential	23.54	0.00	23.54
119-620-002	202 STRANAHAN CIR	Residential	23.54	0.00	23.54
119-620-003	204 STRANAHAN CIR	Residential	23.54	0.00	23.54
119-620-004	206 STRANAHAN CIR	Residential	23.54	0.00	23.54
119-620-005	208 STRANAHAN CIR	Residential	23.54	0.00	23.54
119-620-006	210 STRANAHAN CIR	Residential	23.54	0.00	23.54
119-620-007	212 STRANAHAN CIR	Residential	23.54	0.00	23.54
119-620-008	214 STRANAHAN CIR	Residential	23.54	0.00	23.54
119-620-009	216 STRANAHAN CIR	Residential	23.54	0.00	23.54
119-620-010	218 STRANAHAN CIR	Residential	23.54	0.00	23.54
119-620-011	220 STRANAHAN CIR	Residential	23.54	0.00	23.54
119-620-012	222 STRANAHAN CIR	Residential	23.54	0.00	23.54
119-620-013	224 STRANAHAN CIR	Residential	23.54	0.00	23.54
119-620-014	226 STRANAHAN CIR	Residential	23.54	0.00	23.54
119-620-015	228 STRANAHAN CIR	Residential	23.54	0.00	23.54
119-620-016	230 STRANAHAN CIR	Residential	23.54	0.00	23.54
119-620-017	232 STRANAHAN CIR	Residential	23.54	0.00	23.54
119-620-018	234 STRANAHAN CIR	Residential	23.54	0.00	23.54
119-620-019	236 STRANAHAN CIR	Residential	23.54	0.00	23.54
119-620-020	238 STRANAHAN CIR	Residential	23.54	0.00	23.54
119-620-021	240 STRANAHAN CIR	Residential	23.54	0.00	23.54
119-620-022	242 STRANAHAN CIR	Residential	23.54	0.00	23.54
119-620-023	244 STRANAHAN CIR	Residential	23.54	0.00	23.54
119-620-024	246 STRANAHAN CIR	Residential	23.54	0.00	23.54
119-620-025	248 STRANAHAN CIR	Residential	23.54	0.00	23.54
119-620-026	250 STRANAHAN CIR	Residential	23.54	0.00	23.54
119-620-027	252 STRANAHAN CIR	Residential	23.54	0.00	23.54
119-620-028	254 STRANAHAN CIR	Residential	23.54	0.00	23.54
119-620-029	256 STRANAHAN CIR	Residential	23.54	0.00	23.54
119-620-030	258 STRANAHAN CIR	Residential	23.54	0.00	23.54
119-620-031	260 STRANAHAN CIR	Residential	23.54	0.00	23.54

City of Clayton
Community Facilities District No. 2006-1
Downtown Park Operation and Maintenance Tax
Fiscal Year 2022/23 Special Tax Roll

APN	Situs Address	Class	Maximum Special Tax	Non-Residential Levy	Residential Levy
119-620-032	262 STRANAHAN CIR	Residential	23.54	0.00	23.54
119-620-033	264 STRANAHAN CIR	Residential	23.54	0.00	23.54
119-620-034	266 STRANAHAN CIR	Residential	23.54	0.00	23.54
119-620-035	268 STRANAHAN CIR	Residential	23.54	0.00	23.54
119-620-036	270 STRANAHAN CIR	Residential	23.54	0.00	23.54
119-620-037	272 STRANAHAN CIR	Residential	23.54	0.00	23.54
119-620-038	274 STRANAHAN CIR	Residential	23.54	0.00	23.54
119-620-039	276 STRANAHAN CIR	Residential	23.54	0.00	23.54
119-620-040	278 STRANAHAN CIR	Residential	23.54	0.00	23.54
119-620-041	280 STRANAHAN CIR	Residential	23.54	0.00	23.54
119-620-042	282 STRANAHAN CIR	Residential	23.54	0.00	23.54
119-620-043	263 STRANAHAN CIR	Residential	23.54	0.00	23.54
119-620-044	261 STRANAHAN CIR	Residential	23.54	0.00	23.54
119-620-045	257 STRANAHAN CIR	Residential	23.54	0.00	23.54
119-620-046	251 STRANAHAN CIR	Residential	23.54	0.00	23.54
119-620-047	249 STRANAHAN CIR	Residential	23.54	0.00	23.54
119-620-048	247 STRANAHAN CIR	Residential	23.54	0.00	23.54
119-620-049	245 STRANAHAN CIR	Residential	23.54	0.00	23.54
119-620-050	243 STRANAHAN CIR	Residential	23.54	0.00	23.54
119-620-051	227 STRANAHAN CIR	Residential	23.54	0.00	23.54
119-620-052	225 STRANAHAN CIR	Residential	23.54	0.00	23.54
119-620-053	223 STRANAHAN CIR	Residential	23.54	0.00	23.54
119-620-054	221 STRANAHAN CIR	Residential	23.54	0.00	23.54
119-630-003	22 SEMINARY RIDGE PL	Residential	23.54	0.00	23.54
119-630-004	18 SEMINARY RIDGE PL	Residential	23.54	0.00	23.54
119-630-005	14 SEMINARY RIDGE PL	Residential	23.54	0.00	23.54
119-630-006	10 SEMINARY RIDGE PL	Residential	23.54	0.00	23.54
119-630-008	15 SEMINARY RIDGE PL	Residential	23.54	0.00	23.54
119-630-009	19 SEMINARY RIDGE PL	Residential	23.54	0.00	23.54
119-630-010	23 SEMINARY RIDGE PL	Residential	23.54	0.00	23.54
119-630-012	27 SEMINARY RIDGE PL	Residential	23.54	0.00	23.54
119-630-013	26 SEMINARY RIDGE PL	Residential	23.54	0.00	23.54
119-630-014	9 SEMINARY RIDGE PL	Residential	23.54	0.00	23.54
119-640-001	6 SEMINARY RIDGE PL	Residential	23.54	0.00	23.54
119-640-004	7 PROMONTORY PL	Residential	23.54	0.00	23.54
119-640-010	16 PROMONTORY PL	Residential	23.54	0.00	23.54
119-640-011	12 PROMONTORY DR	Residential	23.54	0.00	23.54
119-640-012	8 PROMONTORY PL	Residential	23.54	0.00	23.54
119-640-013	4 PROMONTORY PL	Residential	23.54	0.00	23.54
119-640-016	2 SEMINARY RIDGE PL	Residential	23.54	0.00	23.54
119-640-017	3 SEMINARY RIDGE PL	Residential	23.54	0.00	23.54
119-640-018	11 PROMONTORY PL	Residential	23.54	0.00	23.54
119-640-019	17 PROMONTORY PL	Residential	23.54	0.00	23.54
119-640-020	21 PROMONTORY PL	Residential	23.54	0.00	23.54
119-640-021	24 PROMONTORY PL	Residential	23.54	0.00	23.54
119-640-022	20 PROMONTORY PL	Residential	23.54	0.00	23.54
119-640-023	5 SEMINARY RIDGE PL	Residential	23.54	0.00	23.54

City of Clayton
Community Facilities District No. 2006-1
Downtown Park Operation and Maintenance Tax
Fiscal Year 2022/23 Special Tax Roll

APN	Situs Address	Class	Maximum Special Tax	Non-Residential Levy	Residential Levy
120-011-001	5834 CLAYTON RD	Residential	23.54	0.00	23.54
120-011-002	5836 CLAYTON RD	Residential	23.54	0.00	23.54
120-011-004	5845 VERNA WAY	Residential	23.54	0.00	23.54
120-011-005	5839 VERNA WAY E	Residential	23.54	0.00	23.54
120-011-006	5833 VERNA WAY	Residential	23.54	0.00	23.54
120-011-007	5838 CLAYTON RD	Residential	23.54	0.00	23.54
120-012-001	5832 VERNA WAY	Residential	23.54	0.00	23.54
120-012-002	5838 VERNA WAY	Residential	23.54	0.00	23.54
120-012-003	5844 VERNA WAY	Residential	23.54	0.00	23.54
120-012-004	5841 FOUR OAKS LN	Residential	23.54	0.00	23.54
120-012-005	5835 FOUR OAKS LN	Residential	23.54	0.00	23.54
120-013-001	5826 FOUR OAKS LN	Residential	23.54	0.00	23.54
120-013-002	5832 FOUR OAKS LN	Residential	23.54	0.00	23.54
120-013-003	5838 FOUR OAKS LN	Residential	23.54	0.00	23.54
120-013-004	5839 PINE HOLLOW RD	Residential	23.54	0.00	23.54
120-013-007	5833 PINE HOLLOW RD	Residential	23.54	0.00	23.54
120-013-008	5827 PINE HOLLOW RD	Residential	23.54	0.00	23.54
120-014-001	5869 PINE HOLLOW RD	Residential	23.54	0.00	23.54
120-014-002	5863 PINE HOLLOW RD	Residential	23.54	0.00	23.54
120-014-003	5857 PINE HOLLOW RD	Residential	23.54	0.00	23.54
120-014-004	5851 PINE HOLLOW RD	Residential	23.54	0.00	23.54
120-014-005	5850 FOUR OAKS LN	Residential	23.54	0.00	23.54
120-014-006	5856 FOUR OAKS LN	Residential	23.54	0.00	23.54
120-014-007	5862 FOUR OAKS LN	Residential	23.54	0.00	23.54
120-014-008	5868 FOUR OAKS LN	Residential	23.54	0.00	23.54
120-015-001	5869 FOUR OAKS LN	Residential	23.54	0.00	23.54
120-015-007	1212 MITCHELL CANYON RD	Residential	23.54	0.00	23.54
120-015-008	5843 FOUR OAKS LN	Residential	23.54	0.00	23.54
120-015-010	5887 MT ZION DR	Residential	23.54	0.00	23.54
120-015-011	CLAYTON RD	Residential	23.54	0.00	23.54
120-015-012	5860 CLAYTON RD	Residential	23.54	0.00	23.54
120-023-001	43 ATCHINSON STAGE RD	Residential	23.54	0.00	23.54
120-023-002	37 ATCHINSON STAGE RD	Residential	23.54	0.00	23.54
120-023-003	31 ATCHINSON STAGE RD	Residential	23.54	0.00	23.54
120-023-004	5760 VERNA WAY	Residential	23.54	0.00	23.54
120-024-001	1 ATCHINSON STAGE PL	Residential	23.54	0.00	23.54
120-024-002	7 ATCHINSON STAGE PL	Residential	23.54	0.00	23.54
120-024-003	13 ATCHINSON STAGE PL	Residential	23.54	0.00	23.54
120-024-004	20 ATCHINSON STAGE PL	Residential	23.54	0.00	23.54
120-024-005	26 ATCHINSON STAGE PL	Residential	23.54	0.00	23.54
120-024-006	32 ATCHINSON STAGE PL	Residential	23.54	0.00	23.54
120-024-007	67 NOTTINGHAM CIR	Residential	23.54	0.00	23.54
120-024-008	61 NOTTINGHAM CIR	Residential	23.54	0.00	23.54
120-024-009	55 NOTTINGHAM CIR	Residential	23.54	0.00	23.54
120-024-010	49 NOTTINGHAM CIR	Residential	23.54	0.00	23.54
120-024-011	43 NOTTINGHAM CIR	Residential	23.54	0.00	23.54
120-025-001	56 NOTTINGHAM CIR	Residential	23.54	0.00	23.54

City of Clayton
Community Facilities District No. 2006-1
Downtown Park Operation and Maintenance Tax
Fiscal Year 2022/23 Special Tax Roll

APN	Situs Address	Class	Maximum Special Tax	Non-Residential Levy	Residential Levy
120-025-002	62 NOTTINGHAM CIR	Residential	23.54	0.00	23.54
120-025-003	68 NOTTINGHAM CIR	Residential	23.54	0.00	23.54
120-025-004	74 NOTTINGHAM CIR	Residential	23.54	0.00	23.54
120-025-005	80 NOTTINGHAM CIR	Residential	23.54	0.00	23.54
120-025-006	5803 PINE HOLLOW RD	Residential	23.54	0.00	23.54
120-025-007	5809 PINE HOLLOW RD	Residential	23.54	0.00	23.54
120-025-008	5815 PINE HOLLOW RD	Residential	23.54	0.00	23.54
120-025-009	5821 PINE HOLLOW RD	Residential	23.54	0.00	23.54
120-031-001	5757 VERNA WAY	Residential	23.54	0.00	23.54
120-031-002	25 ATCHINSON STAGE RD	Residential	23.54	0.00	23.54
120-031-003	19 ATCHINSON STAGE RD	Residential	23.54	0.00	23.54
120-031-004	13 ATCHINSON STAGE RD	Residential	23.54	0.00	23.54
120-031-005	7 ATCHINSON STAGE RD	Residential	23.54	0.00	23.54
120-031-006	68 NOTTINGHAM PL	Residential	23.54	0.00	23.54
120-031-007	74 NOTTINGHAM PL	Residential	23.54	0.00	23.54
120-031-008	80 NOTTINGHAM PL	Residential	23.54	0.00	23.54
120-031-009	86 NOTTINGHAM PL	Residential	23.54	0.00	23.54
120-031-010	1 NOTTINGHAM PL	Residential	23.54	0.00	23.54
120-031-011	7 NOTTINGHAM PL	Residential	23.54	0.00	23.54
120-031-012	15 NOTTINGHAM PL	Residential	23.54	0.00	23.54
120-031-013	19 NOTTINGHAM PL	Residential	23.54	0.00	23.54
120-031-014	25 NOTTINGHAM PL	Residential	23.54	0.00	23.54
120-031-017	43 NOTTINGHAM PL	Residential	23.54	0.00	23.54
120-031-018	50 NOTTINGHAM PL	Residential	23.54	0.00	23.54
120-031-019	56 NOTTINGHAM PL	Residential	23.54	0.00	23.54
120-031-020	62 NOTTINGHAM PL	Residential	23.54	0.00	23.54
120-031-021	1 NOTTINGHAM WAY	Residential	23.54	0.00	23.54
120-031-022	1 ATCHINSON STAGE RD	Residential	23.54	0.00	23.54
120-031-023	37 NOTTINGHAM PL	Residential	23.54	0.00	23.54
120-031-024	31 NOTTINGHAM PL	Residential	23.54	0.00	23.54
120-032-001	2 NOTTINGHAM CIR	Residential	23.54	0.00	23.54
120-032-002	8 NOTTINGHAM CIR	Residential	23.54	0.00	23.54
120-032-003	14 NOTTINGHAM CIR	Residential	23.54	0.00	23.54
120-032-004	20 NOTTINGHAM CIR	Residential	23.54	0.00	23.54
120-032-005	26 NOTTINGHAM CIR	Residential	23.54	0.00	23.54
120-032-006	32 NOTTINGHAM CIR	Residential	23.54	0.00	23.54
120-032-007	38 NOTTINGHAM CIR	Residential	23.54	0.00	23.54
120-032-008	44 NOTTINGHAM CIR	Residential	23.54	0.00	23.54
120-032-009	50 NOTTINGHAM CIR	Residential	23.54	0.00	23.54
120-033-001	37 NOTTINGHAM CIR	Residential	23.54	0.00	23.54
120-033-002	31 NOTTINGHAM CIR	Residential	23.54	0.00	23.54
120-033-003	25 NOTTINGHAM CIR	Residential	23.54	0.00	23.54
120-033-004	19 NOTTINGHAM CIR	Residential	23.54	0.00	23.54
120-033-005	13 NOTTINGHAM CIR	Residential	23.54	0.00	23.54
120-033-006	7 NOTTINGHAM CIR	Residential	23.54	0.00	23.54
120-033-007	1 NOTTINGHAM CIR	Residential	23.54	0.00	23.54
120-033-008	1 ATCHINSON STAGE CT	Residential	23.54	0.00	23.54

City of Clayton
Community Facilities District No. 2006-1
Downtown Park Operation and Maintenance Tax
Fiscal Year 2022/23 Special Tax Roll

APN	Situs Address	Class	Maximum Special Tax	Non-Residential Levy	Residential Levy
120-033-009	7 ATCHINSON STAGE CT	Residential	23.54	0.00	23.54
120-033-010	13 ATCHINSON STAGE CT	Residential	23.54	0.00	23.54
120-033-011	20 ATCHINSON STAGE CT	Residential	23.54	0.00	23.54
120-033-012	26 ATCHINSON STAGE CT	Residential	23.54	0.00	23.54
120-033-013	32 ATCHINSON STAGE CT	Residential	23.54	0.00	23.54
120-041-001	5701 VERNA WAY	Residential	23.54	0.00	23.54
120-041-002	5711 VERNA WAY	Residential	23.54	0.00	23.54
120-042-001	1360 LYDIA LN	Residential	23.54	0.00	23.54
120-042-002	5727 VERNA WAY	Residential	23.54	0.00	23.54
120-042-003	5733 VERNA WAY	Residential	23.54	0.00	23.54
120-042-004	5739 VERNA WAY	Residential	23.54	0.00	23.54
120-042-005	5745 VERNA WAY	Residential	23.54	0.00	23.54
120-042-006	5751 VERNA WAY	Residential	23.54	0.00	23.54
120-043-001	5700 VERNA WAY	Residential	23.54	0.00	23.54
120-043-003	5706 VERNA WAY	Residential	23.54	0.00	23.54
120-043-007	5748 VERNA WAY	Residential	23.54	0.00	23.54
120-043-009	5754 VERNA WAY	Residential	23.54	0.00	23.54
120-043-013	27 GIBSON LN	Residential	23.54	0.00	23.54
120-043-014	21 GIBSON LN	Residential	23.54	0.00	23.54
120-043-015	5651 PINE HOLLOW RD	Residential	23.54	0.00	23.54
120-043-021	5730 VERNA WAY	Residential	23.54	0.00	23.54
120-043-022	5736 VERNA WAY	Residential	23.54	0.00	23.54
120-043-026	1 PARDI LN	Residential	23.54	0.00	23.54
120-043-027	3 PARDI LN	Residential	23.54	0.00	23.54
120-043-028	5 PARDI LN	Residential	23.54	0.00	23.54
120-043-029	7 PARDI LN	Residential	23.54	0.00	23.54
120-043-030	8 PARDI LN	Residential	23.54	0.00	23.54
120-043-031	6 PARDI LN	Residential	23.54	0.00	23.54
120-043-032	4 PARDI LN	Residential	23.54	0.00	23.54
120-043-033	2 PARDI LN	Residential	23.54	0.00	23.54
120-043-034	5715 PINE HOLLOW RD	Residential	23.54	0.00	23.54
120-043-035	5709 PINE HOLLOW RD	Residential	23.54	0.00	23.54
120-043-040	1 WHITE DIAMOND LN	Residential	23.54	0.00	23.54
120-043-041	2 WHITE DIAMOND LN	Residential	23.54	0.00	23.54
120-043-042	3 WHITE DIAMOND LN	Residential	23.54	0.00	23.54
120-043-043	4 WHITE DIAMOND LN	Residential	23.54	0.00	23.54
120-043-044	5669 PINE HOLLOW RD	Residential	23.54	0.00	23.54
120-043-045	5679 PINE HOLLOW RD	Residential	23.54	0.00	23.54
120-051-003	1390 LYDIA LN	Residential	23.54	0.00	23.54
120-051-004	1400 LYDIA LN	Residential	23.54	0.00	23.54
120-051-005	1410 LYDIA LN	Residential	23.54	0.00	23.54
120-051-006	1420 LYDIA LN	Residential	23.54	0.00	23.54
120-051-007	1430 LYDIA LN	Residential	23.54	0.00	23.54
120-051-008	1440 LYDIA LN	Residential	23.54	0.00	23.54
120-051-009	1450 LYDIA LN	Residential	23.54	0.00	23.54
120-051-010	1470 LYDIA LN	Residential	23.54	0.00	23.54
120-051-011	5720 CLAYTON RD	Residential	23.54	0.00	23.54

City of Clayton
Community Facilities District No. 2006-1
Downtown Park Operation and Maintenance Tax
Fiscal Year 2022/23 Special Tax Roll

APN	Situs Address	Class	Maximum Special Tax	Non-Residential Levy	Residential Levy
120-051-012	1370 LYDIA LN	Residential	23.54	0.00	23.54
120-051-013	1380 LYDIA LN	Residential	23.54	0.00	23.54
120-052-003	1481 LYDIA LN	Residential	23.54	0.00	23.54
120-052-004	1471 LYDIA LN	Residential	23.54	0.00	23.54
120-052-005	1461 LYDIA LN	Residential	23.54	0.00	23.54
120-052-006	1451 LYDIA LN	Residential	23.54	0.00	23.54
120-052-007	1441 LYDIA LN	Residential	23.54	0.00	23.54
120-052-008	1431 LYDIA LN	Residential	23.54	0.00	23.54
120-052-009	1421 LYDIA LN	Residential	23.54	0.00	23.54
120-052-010	1411 LYDIA LN	Residential	23.54	0.00	23.54
120-052-011	1401 LYDIA LN	Residential	23.54	0.00	23.54
120-052-012	1391 LYDIA LN	Residential	23.54	0.00	23.54
120-052-015	1381 LYDIA LN	Residential	23.54	0.00	23.54
120-052-016	1371 LYDIA LN	Residential	23.54	0.00	23.54
120-052-017	1491 LYDIA LN	Residential	23.54	0.00	23.54
120-052-018	5694 CLAYTON RD	Residential	23.54	0.00	23.54
120-101-001	1492 EL CAMINO DR	Residential	23.54	0.00	23.54
120-101-002	1492 YOSEMITE CIR	Residential	23.54	0.00	23.54
120-101-003	1486 YOSEMITE CIR	Residential	23.54	0.00	23.54
120-101-004	1480 YOSEMITE CIR	Residential	23.54	0.00	23.54
120-101-005	1474 YOSEMITE CIR	Residential	23.54	0.00	23.54
120-101-006	1468 YOSEMITE CIR	Residential	23.54	0.00	23.54
120-101-007	1462 YOSEMITE CIR	Residential	23.54	0.00	23.54
120-101-008	1456 YOSEMITE CIR	Residential	23.54	0.00	23.54
120-101-009	1450 YOSEMITE CIR	Residential	23.54	0.00	23.54
120-101-010	1444 YOSEMITE CIR	Residential	23.54	0.00	23.54
120-101-011	1438 YOSEMITE CIR	Residential	23.54	0.00	23.54
120-101-012	1432 YOSEMITE CIR	Residential	23.54	0.00	23.54
120-101-013	1426 YOSEMITE CIR	Residential	23.54	0.00	23.54
120-101-014	1418 YOSEMITE CIR	Residential	23.54	0.00	23.54
120-101-015	1396 YOSEMITE CIR	Residential	23.54	0.00	23.54
120-102-001	5620 CALISTOGA WAY	Residential	23.54	0.00	23.54
120-102-002	5614 CALISTOGA WAY	Residential	23.54	0.00	23.54
120-102-003	5608 CALISTOGA WAY	Residential	23.54	0.00	23.54
120-102-004	1394 EL CAMINO DR	Residential	23.54	0.00	23.54
120-103-001	1395 EL CAMINO DR	Residential	23.54	0.00	23.54
120-103-002	1421 EL CAMINO DR	Residential	23.54	0.00	23.54
120-103-003	1427 EL CAMINO DR	Residential	23.54	0.00	23.54
120-103-004	1433 EL CAMINO DR	Residential	23.54	0.00	23.54
120-104-001	1445 EL CAMINO DR	Residential	23.54	0.00	23.54
120-104-002	1451 EL CAMINO DR	Residential	23.54	0.00	23.54
120-104-003	1457 EL CAMINO DR	Residential	23.54	0.00	23.54
120-104-004	1463 EL CAMINO DR	Residential	23.54	0.00	23.54
120-104-005	1469 EL CAMINO DR	Residential	23.54	0.00	23.54
120-104-006	1475 EL CAMINO DR	Residential	23.54	0.00	23.54
120-104-007	1481 EL CAMINO DR	Residential	23.54	0.00	23.54
120-104-008	1487 EL CAMINO DR	Residential	23.54	0.00	23.54

City of Clayton
Community Facilities District No. 2006-1
Downtown Park Operation and Maintenance Tax
Fiscal Year 2022/23 Special Tax Roll

APN	Situs Address	Class	Maximum Special Tax	Non-Residential Levy	Residential Levy
120-104-010	1493 EL CAMINO DR	Residential	23.54	0.00	23.54
120-105-001	5627 CALISTOGA WAY	Residential	23.54	0.00	23.54
120-105-002	1427 YOSEMITE CIR	Residential	23.54	0.00	23.54
120-105-003	1433 YOSEMITE CIR	Residential	23.54	0.00	23.54
120-105-004	1439 YOSEMITE CIR	Residential	23.54	0.00	23.54
120-105-005	1445 YOSEMITE CIR	Residential	23.54	0.00	23.54
120-105-006	1451 YOSEMITE CIR	Residential	23.54	0.00	23.54
120-105-007	1463 YOSEMITE CIR	Residential	23.54	0.00	23.54
120-105-008	1475 YOSEMITE CIR	Residential	23.54	0.00	23.54
120-105-009	1481 YOSEMITE CIR	Residential	23.54	0.00	23.54
120-105-010	1493 YOSEMITE CIR	Residential	23.54	0.00	23.54
120-105-011	1468 EL CAMINO DR	Residential	23.54	0.00	23.54
120-105-012	1462 EL CAMINO DR	Residential	23.54	0.00	23.54
120-105-013	5607 LASSEN CT	Residential	23.54	0.00	23.54
120-105-014	5615 LASSEN CT	Residential	23.54	0.00	23.54
120-105-015	5614 LASSEN CT	Residential	23.54	0.00	23.54
120-105-016	5606 LASSEN CT	Residential	23.54	0.00	23.54
120-105-017	5600 LASSEN CT	Residential	23.54	0.00	23.54
120-105-018	5605 SHASTA CT	Residential	23.54	0.00	23.54
120-105-019	5611 SHASTA CT	Residential	23.54	0.00	23.54
120-105-020	5617 SHASTA CT	Residential	23.54	0.00	23.54
120-105-021	5616 SHASTA CT	Residential	23.54	0.00	23.54
120-105-022	5610 SHASTA CT	Residential	23.54	0.00	23.54
120-105-023	5604 SHASTA CT	Residential	23.54	0.00	23.54
120-105-024	1426 EL CAMINO DR	Residential	23.54	0.00	23.54
120-105-025	5609 CALISTOGA WAY	Residential	23.54	0.00	23.54
120-105-026	5615 CALISTOGA WAY	Residential	23.54	0.00	23.54
120-111-001	1390 YOSEMITE CIR	Residential	23.54	0.00	23.54
120-111-002	1384 YOSEMITE CIR	Residential	23.54	0.00	23.54
120-111-003	1378 YOSEMITE CIR	Residential	23.54	0.00	23.54
120-111-004	1372 YOSEMITE CIR	Residential	23.54	0.00	23.54
120-111-005	1366 YOSEMITE CIR	Residential	23.54	0.00	23.54
120-111-006	1360 YOSEMITE CIR	Residential	23.54	0.00	23.54
120-112-001	1348 YOSEMITE CIR	Residential	23.54	0.00	23.54
120-112-002	1342 YOSEMITE CIR	Residential	23.54	0.00	23.54
120-112-003	1336 YOSEMITE CIR	Residential	23.54	0.00	23.54
120-112-004	1330 YOSEMITE CIR	Residential	23.54	0.00	23.54
120-112-005	1324 YOSEMITE CIR	Residential	23.54	0.00	23.54
120-112-006	1310 EL CAMINO DR	Residential	23.54	0.00	23.54
120-112-007	5639 PINE HOLLOW RD	Residential	23.54	0.00	23.54
120-112-008	5645 PINE HOLLOW RD	Residential	23.54	0.00	23.54
120-113-001	1317 EL CAMINO DR	Residential	23.54	0.00	23.54
120-113-002	5592 YOSEMITE CT	Residential	23.54	0.00	23.54
120-113-003	5586 YOSEMITE CT	Residential	23.54	0.00	23.54
120-113-004	5580 YOSEMITE CT	Residential	23.54	0.00	23.54
120-113-005	5581 YOSEMITE CT	Residential	23.54	0.00	23.54
120-113-006	5587 YOSEMITE CT	Residential	23.54	0.00	23.54

City of Clayton
Community Facilities District No. 2006-1
Downtown Park Operation and Maintenance Tax
Fiscal Year 2022/23 Special Tax Roll

APN	Situs Address	Class	Maximum Special Tax	Non-Residential Levy	Residential Levy
120-113-007	1329 EL CAMINO DR	Residential	23.54	0.00	23.54
120-113-008	1335 EL CAMINO DR	Residential	23.54	0.00	23.54
120-113-009	1341 EL CAMINO DR	Residential	23.54	0.00	23.54
120-113-010	5590 MICHIGAN BLVD	Residential	23.54	0.00	23.54
120-114-001	5591 MICHIGAN BLVD	Residential	23.54	0.00	23.54
120-114-002	1353 EL CAMINO DR	Residential	23.54	0.00	23.54
120-114-003	1359 EL CAMINO DR	Residential	23.54	0.00	23.54
120-114-004	1365 EL CAMINO DR	Residential	23.54	0.00	23.54
120-114-005	1371 EL CAMINO DR	Residential	23.54	0.00	23.54
120-114-006	1377 EL CAMINO DR	Residential	23.54	0.00	23.54
120-114-007	1383 EL CAMINO DR	Residential	23.54	0.00	23.54
120-114-008	1389 EL CAMINO DR	Residential	23.54	0.00	23.54
120-115-001	1388 EL CAMINO DR	Residential	23.54	0.00	23.54
120-115-002	5593 CORONADO CT	Residential	23.54	0.00	23.54
120-115-003	5599 CORONADO CT	Residential	23.54	0.00	23.54
120-115-004	5600 CORONADO CT	Residential	23.54	0.00	23.54
120-115-005	5594 CORONADO CT	Residential	23.54	0.00	23.54
120-115-006	1376 EL CAMINO DR	Residential	23.54	0.00	23.54
120-115-007	1366 EL CAMINO DR	Residential	23.54	0.00	23.54
120-115-008	5591 REDONDO CT	Residential	23.54	0.00	23.54
120-115-009	5595 REDONDO CT	Residential	23.54	0.00	23.54
120-115-010	5594 REDONDO CT	Residential	23.54	0.00	23.54
120-115-011	1352 EL CAMINO DR	Residential	23.54	0.00	23.54
120-115-012	1346 EL CAMINO DR	Residential	23.54	0.00	23.54
120-115-013	1342 EL CAMINO DR	Residential	23.54	0.00	23.54
120-115-014	1336 EL CAMINO DR	Residential	23.54	0.00	23.54
120-115-015	1330 EL CAMINO DR	Residential	23.54	0.00	23.54
120-115-016	1333 YOSEMITE CIR	Residential	23.54	0.00	23.54
120-115-017	1345 YOSEMITE CIR	Residential	23.54	0.00	23.54
120-115-018	1351 YOSEMITE CIR	Residential	23.54	0.00	23.54
120-115-019	1361 YOSEMITE DR	Residential	23.54	0.00	23.54
120-115-020	1367 YOSEMITE CIR	Residential	23.54	0.00	23.54
120-115-021	1373 YOSEMITE CIR	Residential	23.54	0.00	23.54
120-115-022	1379 YOSEMITE CIR	Residential	23.54	0.00	23.54
120-115-023	1385 YOSEMITE CIR	Residential	23.54	0.00	23.54
120-115-024	1391 YOSEMITE CIR	Residential	23.54	0.00	23.54
121-081-001	5824 PINE HOLLOW RD	Residential	23.54	0.00	23.54
121-081-002	1072 PANADERO WAY	Residential	23.54	0.00	23.54
121-081-003	1066 PANADERO WAY	Residential	23.54	0.00	23.54
121-081-004	1060 PANADERO CT	Residential	23.54	0.00	23.54
121-081-006	1048 PANADERO CT	Residential	23.54	0.00	23.54
121-081-007	1042 PANADERO CT	Residential	23.54	0.00	23.54
121-081-008	1036 PANADERO CT	Residential	23.54	0.00	23.54
121-081-009	1030 PANADERO CT	Residential	23.54	0.00	23.54
121-081-010	1018 PANADERO WAY	Residential	23.54	0.00	23.54
121-081-011	1012 PANADERO WAY	Residential	23.54	0.00	23.54
121-081-014	5825 DEL TRIGO LN	Residential	23.54	0.00	23.54

City of Clayton
Community Facilities District No. 2006-1
Downtown Park Operation and Maintenance Tax
Fiscal Year 2022/23 Special Tax Roll

APN	Situs Address	Class	Maximum Special Tax	Non-Residential Levy	Residential Levy
121-081-015	5831 DEL TRIGO LN	Residential	23.54	0.00	23.54
121-081-016	5837 DEL TRIGO LN	Residential	23.54	0.00	23.54
121-081-017	1007 MITCHELL CANYON RD	Residential	23.54	0.00	23.54
121-081-018	1013 MITCHELL CANYON RD	Residential	23.54	0.00	23.54
121-081-019	1019 MITCHELL CANYON RD	Residential	23.54	0.00	23.54
121-081-022	5819 DEL TRIGO LN	Residential	23.54	0.00	23.54
121-081-023	1000 PANADERO WAY	Residential	23.54	0.00	23.54
121-081-026	1054 PANADERO CT	Residential	23.54	0.00	23.54
121-081-027	1025 MITCHELL CANYON RD	Residential	23.54	0.00	23.54
121-081-028	5840 PINE HOLLOW RD	Residential	23.54	0.00	23.54
121-081-029	1031 MITCHELL CANYON RD	Residential	23.54	0.00	23.54
121-082-001	999 MITCHELL CANYON RD	Residential	23.54	0.00	23.54
121-082-002	5830 DEL TRIGO LN	Residential	23.54	0.00	23.54
121-082-003	5824 DEL TRIGO LN	Residential	23.54	0.00	23.54
121-082-004	5818 DEL TRIGO LN	Residential	23.54	0.00	23.54
121-082-005	5812 DEL TRIGO LN	Residential	23.54	0.00	23.54
121-082-006	5806 DEL TRIGO LN	Residential	23.54	0.00	23.54
121-082-009	1 RHINE CT	Residential	23.54	0.00	23.54
121-082-010	7 RHINE CT	Residential	23.54	0.00	23.54
121-082-011	11 RHINE CT	Residential	23.54	0.00	23.54
121-082-012	17 RHINE CT	Residential	23.54	0.00	23.54
121-082-013	23 RHINE CT	Residential	23.54	0.00	23.54
121-082-014	29 RHINE CT	Residential	23.54	0.00	23.54
121-082-015	35 RHINE CT	Residential	23.54	0.00	23.54
121-082-016	30 RHINE CT	Residential	23.54	0.00	23.54
121-082-017	24 RHINE CT	Residential	23.54	0.00	23.54
121-082-018	18 RHINE CT	Residential	23.54	0.00	23.54
121-082-019	12 GOETHALS CT	Residential	23.54	0.00	23.54
121-082-020	10 GOETHALS CT	Residential	23.54	0.00	23.54
121-082-021	8 GOETHALS CT	Residential	23.54	0.00	23.54
121-082-022	6 GOETHALS CT	Residential	23.54	0.00	23.54
121-082-023	4 RHINE CT	Residential	23.54	0.00	23.54
121-082-024	961 MITCHELL CANYON RD	Residential	23.54	0.00	23.54
121-083-001	5807 DEL TRIGO LN	Residential	23.54	0.00	23.54
121-083-002	1007 PANADERO WAY	Residential	23.54	0.00	23.54
121-083-003	1013 PANADERO WAY	Residential	23.54	0.00	23.54
121-083-004	1019 PANADERO WAY	Residential	23.54	0.00	23.54
121-083-005	1025 PANADERO WAY	Residential	23.54	0.00	23.54
121-083-006	1031 PANADERO WAY	Residential	23.54	0.00	23.54
121-083-008	5800 PINE HOLLOW RD	Residential	23.54	0.00	23.54
121-083-009	5806 PINE HOLLOW RD	Residential	23.54	0.00	23.54
121-083-010	1065 PANADERO WAY	Residential	23.54	0.00	23.54
121-090-001	3 HERRIMAN CT	Residential	23.54	0.00	23.54
121-090-002	9 HERRIMAN CT	Residential	23.54	0.00	23.54
121-090-003	15 HERRIMAN CT	Residential	23.54	0.00	23.54
121-090-004	21 HERRIMAN CT	Residential	23.54	0.00	23.54
121-090-005	27 HERRIMAN CT	Residential	23.54	0.00	23.54

City of Clayton
Community Facilities District No. 2006-1
Downtown Park Operation and Maintenance Tax
Fiscal Year 2022/23 Special Tax Roll

APN	Situs Address	Class	Maximum Special Tax	Non-Residential Levy	Residential Levy
121-090-006	33 HERRIMAN CT	Residential	23.54	0.00	23.54
121-090-010	835 MITCHELL CANYON RD	Residential	23.54	0.00	23.54
121-090-011	MITCHELL CANYON RD	Residential	23.54	0.00	23.54
121-090-012	895 MITCHELL CANYON RD	Residential	23.54	0.00	23.54
121-090-016	MITCHELL CANYON RD	Residential	23.54	0.00	23.54
121-090-019	28 HERRIMAN CT	Residential	23.54	0.00	23.54
121-090-020	10 HERRIMAN CT	Residential	23.54	0.00	23.54
121-090-021	4 HERRIMAN CT	Residential	23.54	0.00	23.54
121-170-001	5849 MITCHELL CANYON CT	Residential	23.54	0.00	23.54
121-170-002	5843 MITCHELL CANYON CT	Residential	23.54	0.00	23.54
121-170-003	5837 MITCHELL CANYON CT	Residential	23.54	0.00	23.54
121-170-004	5831 MITCHELL CANYON CT	Residential	23.54	0.00	23.54
121-170-005	5825 MITCHELL CANYON CT	Residential	23.54	0.00	23.54
121-170-006	5817 MITCHELL CANYON CT	Residential	23.54	0.00	23.54
121-170-007	5811 MITCHELL CANYON CT	Residential	23.54	0.00	23.54
121-170-008	5818 MITCHELL CANYON CT	Residential	23.54	0.00	23.54
121-170-009	5824 MITCHELL CANYON CT	Residential	23.54	0.00	23.54
121-170-010	5830 MITCHELL CANYON CT	Residential	23.54	0.00	23.54
121-170-011	5836 MITCHELL CANYON CT	Residential	23.54	0.00	23.54
121-170-012	5842 MITCHELL CANYON CT	Residential	23.54	0.00	23.54
121-170-013	5848 MITCHELL CANYON CT	Residential	23.54	0.00	23.54
121-170-014	5760 TAMARAC WAY	Residential	23.54	0.00	23.54
121-170-015	901 MITCHELL CANYON LN	Residential	23.54	0.00	23.54
121-170-017	896 MITCHELL CANYON LN	Residential	23.54	0.00	23.54
121-170-020	5770 TAMARAC WAY	Residential	23.54	0.00	23.54
121-170-021	5780 TAMARAC WAY	Residential	23.54	0.00	23.54
121-170-022	898 MITCHELL CANYON LN	Residential	23.54	0.00	23.54
121-170-023	910 MITCHELL CANYON LN	Residential	23.54	0.00	23.54
Totals:	4,305 Parcels		$148,148.41	$50,420.44	$97,727.66

ORDINANCE NO. 401

AN ORDINANCE OF THE CITY COUNCIL OF THE CITY OF CLAYTON LEVYING SPECIAL TAXES WITHIN COMMUNITY FACILITIES DISTRICT NO. 2006-1 (Downtown Park Operation and Maintenance District)

THE CITY COUNCIL
City of Clayton, California

WHEREAS, on May 16, 2006, the City Council (the "Council") of the City of Clayton (the "City") adopted City Resolution No. 19-2006 entitled *"A Resolution of Intention to Establish a Community Facilities District to fund the Annual Operation and Maintenance of a Downtown Park for the time period of Ten Years, and to Authorize the Levy of Special Taxes Therein"* (the "Resolution of Intention") stating its intent to establish City of Clayton Community Facilities District No. 2006-1 (Downtown Park Operation and Maintenance District) (the "CFD") pursuant to the Mello-Roos Community Facilities Act of 1982, Chapter 2.5 of Part 1 of Division 2 of Title 5, commencing with Section 53311, of the California Government Code (the "Act"), to finance certain services (the "Services"); and

WHEREAS, notice was duly published as required by the Act relative to the intention of this Council to form the CFD and to provide for the Services; and

WHEREAS, this Council held a noticed public hearing on June 20, 2006 as required by Act relative to the determination to proceed with the formation of the CFD and the rate and method of apportionment of the special tax to be levied within the CFD to finance the costs of the Services; and

WHEREAS, at said public hearing all persons desiring to be heard on all matters pertaining to the formation of the CFD and the levy of said special taxes were heard, substantial evidence was presented and considered by this Council and a full and fair hearing was held; and

WHEREAS, subsequent to said public hearing, on June 20, 2006 this Council adopted City Resolution No. 23-2006 entitled *"A Resolution of Formation of a Community Facilities District, Authorizing the Levy of a Special Tax Therein and Preliminarily Establishing an Appropriations Limit Therefor"* (the "Resolution of Formation"), and further adopted City Resolution No. 24-2006 entitled *"A Resolution Calling a Special Election in a Community Facilities District,"* which resolutions established the CFD, authorized the levy of a special tax with the CFD, and called an election within the CFD on the propositions of levying a special tax and establishing an appropriations limit within the CFD, respectively; and

WHEREAS, the November 7, 2006 election was held within the CFD in which the eligible registered voters approved the propositions presented by more than the two-thirds vote required by the Act, which approval was confirmed by City Resolution No. 59-2006 of this Council.

ATTACHMENT 4

NOW THEREFORE, THE CITY COUNCIL OF THE CITY OF CLAYTON DOES ORDAIN as follows:

Section 1. Special Tax Authorized. By the passage of this Ordinance this Council hereby authorizes and levies special taxes within the CFD pursuant to 53328 and 53340 of the Act, at the rates and in accordance with the method of apportionment set forth in Exhibit B to the Resolution of Formation (the "Rate and Method"). The special taxes are hereby levied commencing in fiscal year 2007-08 and in each fiscal year thereafter through fiscal year 2016-17 for the payment of all costs of the Services and payment of all costs of administering the CFD.

Section 2. Collection Official. Following the approval by the Council of a budget for the CFD for each fiscal year after 2007-08, the City Manager (or his or her designee) (the "Collection Official") is hereby authorized and directed in each fiscal year to determine the specific special tax rate and amount to be levied for the next ensuing fiscal year for each parcel of real property within the CFD, in accordance with such approved budget and in the manner and as provided in the Rate and Method of Apportionment. In the event that this Council has not adopted a budget for the CFD by July 31 of any year, the budget for that fiscal year shall be the same as the budget for the previous fiscal year.

Section 3. Exemptions. Properties or entities of the State, federal or local governments shall be exempt from any levy of the special taxes, as are certain other properties, to the extent set forth in the Rate and Method of Apportionment. In no event shall the special taxes be levied on any parcel within the CFD in excess of the maximum tax specified in the Rate and Method of Apportionment.

Section 4. Use of Special Tax. All of the collections of the special tax shall be used as provided for in the Act, the Rate and Method of Apportionment, and in the Resolution of Formation including, but not limited to, the payment of the costs of the Services, the payment of the costs of the City in administering the CFD and the costs of collecting and administering the special tax.

Section 5. Collection Method. The special taxes of the CFD shall be collected from time to time as necessary to meet the financial obligations of the CFD on the secured real property tax roll in the same manner as ordinary *ad valorem* taxes are collected. In each fiscal year commencing in the fiscal year 2007-08, the Collection Official is authorized and directed to provide all necessary information to the auditor/tax collector of the County of Contra Costa and to otherwise take all actions necessary in order to effect proper billing and collection of the special tax, so that the special tax shall be levied and collected in sufficient amounts and at the times necessary to satisfy the financial obligations of the CFD in each fiscal year until the City shall cease to collect the special taxes and provision has been made for payment of all of the administrative costs of the CFD.

Notwithstanding the foregoing, the Collection Official may collect the special taxes by means of direct billing by the City to the property owners within the CFD if, in the judgment of

the Collection Official such means of collection will reduce the administrative burden on the City in administering the CFD or is otherwise appropriate in the circumstances. In such event, the special taxes shall become delinquent if not paid when due as set forth in any such respective billing to the property owners.

Whether the special taxes are levied in the manner provided in the first or the second preceding paragraph, the special taxes shall have the same lien priority, and be subject to the same penalties and the same procedure and sale in cases of delinquency as provided for ad valorem taxes. In addition, the provisions of Section 53356.1 of the Act shall apply to delinquent special tax payments.

Section 6. Partial Invalidity. If for any reason any portion of this ordinance is found to be invalid, or if the special tax is found inapplicable to any particular parcel within the CFD, by a Court of competent jurisdiction, the balance of this ordinance and the application of the special tax to the remaining parcels within the CFD shall not be affected.

Section 7. Execution and Posting. The Mayor shall sign this Ordinance and the City Clerk, within fifteen (15) days after its passage, shall cause the same to be posted in three (3) public places as designated by Resolution of the Clayton City Council for the posting of ordinances and public notices.

******

The foregoing Ordinance was introduced at a regular public meeting of the City Council of the City of Clayton held on December 19, 2006.

PASSED, ADOPTED and ORDERED posted at a regular public meeting of the City Council of the City of Clayton, California held on January 2, 2007, by the following vote:

AYES:	Mayor Walcutt, Vice Mayor Manning, Councilmembers Pierce, Shuey and Stratford
NOES:	None
ABSENT:	None
ABSTAIN:	None

THE CITY COUNCIL OF CLAYTON, CA

WILLIAM R. WALCUTT, Mayor

ATTEST:

Laci J. Jackson, City Clerk

APPROVED AS TO FORM:

J. Daniel Adams, City Attorney

APPROVED BY ADMINISTRATION:

Gary A. Napper, City Manager

I hereby certify that the foregoing Ordinance was duly introduced at a regular meeting of the City Council of the City of Clayton held on December 19, 2006, and was duly adopted, passed, and ordered posted at a regular meeting of the City Council held on January 2, 2007.

Laci J. Jackson, City Clerk

RESOLUTION NO. 13-2014

A RESOLUTION OF CONSIDERATION TO EXTEND THE EXISTING SPECIAL TAX SUBJECT TO THE SAME ADJUSTMENT METHODOLOGY FOR COMMUNITY FACILITIES DISTRICT 2006-1 FOR TWENTY YEARS

CITY OF CLAYTON
Community Facilities District 2006-1
(Downtown Park Operation and Maintenance District)

WHEREAS, the City of Clayton established Community Facilities District 2006-1 ("CFD") within the City of Clayton, authorized the levy of a special tax on real property within the CFD and established an initial appropriations limit for the CFD; and

WHEREAS, the special tax levied within the CFD is set to expire in Fiscal Year 2016/2017; and

WHEREAS, pursuant to the Mello-Roos Community Facilities Act of 1982 ("Act"), Chapter 2.5 (commencing with Section 53311) of Part 1 of Division 2 of Title 5 of the Government Code, the City Council of the City of Clayton has determined the public convenience and necessity require that an extension of the existing special tax should be proposed within the CFD to extend the existing special tax subject to the same adjustment methodology for twenty years from Fiscal Year 2017/2018 (i.e., beginning July 1, 2017) through Fiscal Year 2036/2037 (i.e., ending June 30, 2037), and that it should, therefore, adopt a Resolution of Consideration pursuant to Sections 53331 and 53334 of the Act to initiate proceedings for the consideration of such special tax levy; and

WHEREAS, the City Council wishes to schedule a public hearing on such proposed tax extension for July 1, 2014.

NOW, THEREFORE, BE IT RESOLVED BY THE CITY COUNCIL OF THE CITY OF CLAYTON THAT:

SECTION 1. Findings and Background. The City Council finds the preceding recitals are correct and are incorporated into this Resolution.

SECTION 2. Affected Area. The affected area is the Community Facilities District 2006-1 (Downtown Park Operations and Maintenance District) ("CFD"). The territory within the District is generally shown and described on the map of the boundaries of the CFD which was recorded in the Contra Costa Recorder's Office on May 31, 2006 in Book 79 at page 50 of Maps of Assessment and Community Facilities Districts.

SECTION 3. Extended Special Tax. The City Council proposes that an extension of the existing special tax should be levied within the CFD to extend the existing special tax, at its current and existing rate and method of apportionment, for twenty years from Fiscal Year 2017/2018 through Fiscal Year 2036/2037 ("Special Tax"). As such, all references to the expiration or term of the Special Tax in the rate and method of apportionment shall reflect the

ATTACHMENT 5

new expiration date of Fiscal Year 2036/2037. The rate and method of apportionment for the Special Tax, subject to the extended term set forth in this section, is more particularly described and set forth in Resolutions No. 23-2006 and 24-2006. True and correct copies of these Resolutions are attached as Exhibit A and incorporated by this reference and are on file with the Clayton City Clerk.

SECTION 4. No Changes to Services. This Resolution does not propose any changes to the services or facilities provided by the CFD. The CFD would continue to provide operation and maintenance services for the Downtown Park through the extended term of Fiscal Year 2036/2037 as it currently does without any amendments or modifications.

SECTION 5. Appropriations Limit. The previously approved appropriations limit for the CFD shall not be effected by this Resolution and shall be adjusted by the City as permitted by applicable law.

SECTION 6. Public Hearing. Notice is given that on July 1, 2014, at 7:00 p.m. or as soon thereafter as the matter may be heard, at Hoyer Hall, Clayton Community Library, 6125 Clayton Road, Clayton, CA 94517, a public hearing will be held where the City Council will consider the extension of the Special Tax as proposed herein. At the above-mentioned time and place for public hearing any persons interested, including taxpayers and property owners may appear and be heard. The testimony of all interested persons for or against the Special Tax will be heard and considered. Any protests may be made orally or in writing. However, any protests pertaining to the regularity or sufficiency of the proceedings shall be in writing and clearly set forth the irregularities and defects to which the objection is made. All written protests shall be filed with the City Clerk on or before the time fixed for the public hearing. Written protests may be withdrawn in writing at any time before the conclusion of the public hearing. If a written majority protest is filed against the Special Tax, the proceedings shall be abandoned.

SECTION 7. Election. If, following the public hearing described in the Section 6 above, the City Council determines to approve the extension of the existing Special Tax, the City Council shall then submit the amendment to the qualified electors of the CFD. As at least twelve (12) persons have been registered to vote within the CFD for each of the ninety (90) days preceding the close of the public hearing, the vote shall be by registered voters of the CFD, with each voter having one (1) vote. Approval of the Special Tax shall require two-thirds approval of those voting on the measure.

SECTION 8. Notice. The City Clerk shall provide notice of the public hearing identified in Section 6 as required by Government Code sections 53322 and 53335. The City Council elects not to provide the optional notice permitted by Government Code section 53322.4.

SECTION 9. Effective Date. This Resolution shall become effective immediately upon its adoption.

PASSED, APPROVED, AND ADOPTED by the City Council of the City of Clayton, California, at a regular meeting thereof held on May 20, 2014 by the following vote:

AYES: Mayor Stratford, Vice Mayor Shuey, Councilmembers Diaz, Geller and Pierce.

NOES: None.

ABSENT: None.

ABSTAIN: None.

THE CITY COUNCIL OF CLAYTON, CA

Hank Stratford, Mayor

ATTEST:

Janet Brown, City Clerk

I certify that the foregoing resolution was duly and regularly passed by the City Council of the City Clayton at a regular meeting held on May 20, 2014.

Janet Brown, City Clerk

EXHIBIT A - To Resolution 13-2014
Comprising
Resolution 23-2006
Resolution 24-2006

Exhibit A

RESOLUTION NO. 23-2006

A RESOLUTION OF FORMATION OF A COMMUNITY FACILITIES DISTRICT, AUTHORIZING THE LEVY OF A SPECIAL TAX THEREIN AND PRELIMINARILY ESTABLISHING AN APPROPRIATIONS LIMIT THEREFOR

City of Clayton, California
Community Facilities District 2006-1
(Downtown Park Operation and Maintenance District)

WHEREAS, on May 16, 2006, this Council adopted Resolution No. 19-2006 entitled "A Resolution of Intention to Establish a Community Facilities District to Fund the Annual Operation and Maintenance of a Downtown Park for a Time Period of Ten Years, and to Authorize the Levy of Special Taxes Therein" (the "Resolution of Intention"), stating its intention to form the City of Clayton Community Facilities District No. 2006-1 (Downtown Park Operation and Maintenance District) (the "CFD"), pursuant to the Mello-Roos Community Facilities Act of 1982, Chapter 2.5 of Part 1 of Division 2 of Title 5, commencing with Section 53311, of the California Government Code (the "Act"); and

WHEREAS, the Resolution of Intention, incorporating a map of the proposed boundaries of the CFD and stating the Services (as described herein) to be provided, the estimated maximum cost of providing such Services, and the rate and method of apportionment of the special tax to be levied within the CFD to pay for the Services (as hereafter defined) with respect to the CFD, are each on file with the City Clerk and the provisions thereof are incorporated herein by this reference as if fully set forth herein; and

WHEREAS, on June 20, 2006, this City Council held a noticed public hearing as required by the Act and the Resolution of Intention relative to the proposed formation of the CFD; and

WHEREAS, at said hearing all interested persons desiring to be heard on all matters pertaining to the formation of the CFD, the Services to be provided therein and the levy of said special tax were heard and a full and fair hearing was held; and

WHEREAS, at said hearing evidence was presented to this Council on said matters before it, including a report by the City Manager (the "Report") as to the Services to be provided through the CFD and the costs thereof, a copy of which is on file with the City Clerk, and this Council at the conclusion of said hearing is fully advised in the premises; and

WHEREAS, written protests with respect to the formation of the CFD, the furnishing of specified types of Services and the rate and method of apportionment of the special taxes have not been filed with the City Clerk of the City by fifty percent (50%) or more of the registered voters residing within the territory of the CFD or property owners of one-half (1/2) or more of the area of land within the CFD and not exempt from the special tax; and

WHEREAS, the special tax proposed to be levied in the CFD to pay for the proposed Services to be provided therein, as set forth in Exhibit A hereto, has not been

EXHIBIT A

eliminated by protest by fifty percent (50%) or more of the registered voters residing within the territory of the CFD or the owners of one-half (1/2) or more of the area of land within the CFD and not exempt from the special tax.

NOW, THEREFORE, the City Council of Clayton, California does hereby resolve as follows:

1. Recitals. The foregoing recitals are true and correct.

2. No Majority Protest. The proposed special tax to be levied within the CFD has not been precluded by majority protest pursuant to Section 53324 of the Act.

3. Prior Proceedings. All prior proceedings taken by this Council in connection with the establishment of the CFD and the levy of the special tax have been duly considered and are hereby found and determined to be valid and in conformity with the requirements of the Act. This Council hereby finds and determines that the CFD is in conformity with the goals and policies heretofore adopted by this Council with respect to the formation of the CFD.

4. CFD Established. The community facilities district designated "City of Clayton Community Facilities CFD No. 2006-1 (Downtown Park Operation and Maintenance District)" is hereby established pursuant to the Act.

5. Boundaries Described. The boundaries of the CFD, as set forth in the map of the CFD heretofore recorded in the Contra Costa County Recorder's Office on May 31, 2006 in Book 79 at page 50 of Maps of Assessment and Community Facilities Districts, are hereby approved and incorporated herein by reference and shall be the boundaries of the CFD.

6. Services. The type of public Services proposed to be financed by the CFD and pursuant to the Act shall consist of those items listed as Services on Exhibit A attached hereto and by this reference incorporated herein (the "Services").

7. Special Taxes. Except to the extent that funds are otherwise available to the CFD to pay for the Services, a special tax sufficient to pay the costs thereof, secured by a continuing lien against all non-exempt real property in the CFD, will be levied annually within the CFD, and collected in the same manner as ordinary *ad valorem* property taxes or in such other manner as this Council or its designee shall determine, including direct billing of the affected property owners. The proposed rate and method of apportionment of the special tax among the parcels of real property within the CFD, in sufficient detail to allow each landowner within the proposed CFD to estimate the probable maximum amount such owner will have to pay, are described in Exhibit B attached hereto and by this reference incorporated herein.

8. Tax Collector City. The City Manager, 6000 Heritage Trail, Clayton, California, 94517 telephone number (925) 673-7300 is the officer of the City who will be responsible for preparing annually a current roll of special tax levy obligations by assessor's parcel number and who will be responsible for estimating future special tax levies pursuant to Section 53340.2 of the Act.

9. Tax Lien. Upon recordation of a notice of special tax lien pursuant to Section 3114.5 of the California Streets and Highways Code, a continuing lien to secure each

levy of the special tax shall attach to all nonexempt real property in the CFD and this lien shall continue in force and effect until the special tax obligation ceases and the lien canceled in accordance with law or until collection of the tax by the City ceases.

10. Appropriations Limit. In accordance with Section 53325.7 of the Act, the annual appropriations limit, as defined by subdivision (h) of Section 8 of Article XIII B of the California Constitution, of the CFD is hereby preliminarily established at $100,000.00 and said appropriations limit shall be submitted to the voters of the CFD as hereafter provided. The proposition establishing said annual appropriations limit shall become effective if approved by the qualified electors voting thereon and shall be adjusted in accordance with the applicable provisions of Section 53325.7 of the Act.

11. Election. Pursuant to the provisions of the Act, the proposition of the levy of the special tax and the proposition of the establishment of the appropriations limit specified above shall be submitted to the qualified electors of the CFD at an election the time, place and conditions of which election shall be as specified by a separate resolution of this Council.

12. Effective Date. This Resolution shall take effect upon its adoption.

******

PASSED, APPROVED AND ADOPTED by the City Council of Clayton, California at a regular public meeting thereof held the 20th day of June 2006, on the following vote:

AYES: Councilmember Laurence, Manning, Pierce, Vice Mayor Walcutt and Mayor Shuey.

NOES: None.

ABSENT: None.

ABSTAIN: None.

THE CITY COUNCIL OF CLAYTON, CA

David T. Shuey
DAVID T. SHUEY, MAYOR

ATTEST:

Rhonda K Basore
Rhonda K. Basore, City Clerk

EXHIBIT A

CITY OF CLAYTON
Community Facilities District 2006-1
(Downtown Park Operation and Maintenance District)

DESCRIPTION OF SERVICES TO BE FINANCED BY THE CFD

The Services that are proposed to be financed by the City of Clayton Community Facilities District 2006-1 (Downtown Park Operation and Maintenance District) (the "CFD") shall include the attributable costs of operation, maintenance, repair and replacement of:

A. Downtown Park – which includes but is not limited to:

Costs of operation, maintenance, repair and replacement of an approximate 1-acre public park (APN 119-015-005,006) abutting the western edge of (old) Marsh Creek Road between Main and Center Streets located in Town Center Clayton.

Definition

"Costs of Operation, Maintenance, Repair and Replacement" of the foregoing public park improvements means the furnishing of services and materials for the ordinary and usual operation, maintenance and care of a downtown public park with its appurtenant facilities, public restroom, gazebo, playground equipment and improvements, including repair, removal or replacement of all or part of any landscaping or turf or appurtenant facilities providing for the life, growth, health and beauty of the landscaping, including cultivation, irrigation, trimming, pruning, spraying, fertilizing and treating for disease or injury; the removal of trimmings, rubbish, debris, litter and other solid wastes; and the eradication of landscape pests, including but not limited to vermin and rodents, ground squirrels, gophers, and moles.

"Maintenance" also means the furnishing of water for public health purposes and irrigation of the park turf, trees and landscaping, and the supply of electricity to operate the attendant irrigation systems, park lights and electrical outlets. In addition, allowable expenses include the County's cost to levy and collect the District's assessment through the annual property tax bill, the City's shared equipment and facilities charges, City prorated overhead charges to administer and manage the District, and District reserve funds for capital replacements, vandalism and major repairs.

The foregoing services shall be provided through and by the City of Clayton, either with its own labor forces or by contract with third parties, or any combination thereof, as determined solely by the City of Clayton.

EXHIBIT B

CITY OF CLAYTON
Community Facilities District 2006-1
(Downtown Park Operation and Maintenance District)

RATE AND METHOD OF LEVY OF SPECIAL TAX

A special tax will be levied annually on each taxable parcel of land not defined below as an "Exempt Parcel" within the Community Facilities District 2006-1 (Downtown Park Operation and Maintenance District) (the "CFD") and collected in the same manner as ordinary ad-valorem property taxes or in such manner as the City of Clayton City Council or its designee shall determine, including City-originated billing of the affected property owners.

Definitions

Taxable Parcels:	Parcels of land within the boundaries of the CFD that are not included in the "Exempt Parcel" category listed below.
Exempt Parcels:	Parcels of land owned by a public school district, and parcels of land owned by the City of Clayton or the Clayton Redevelopment Agency outside the boundaries of the defined Downtown Core area (see map, Attachment 1 of Exhibit B).
Residential Parcels:	Taxable Parcels of land in the District that are classified in the City of Clayton General Plan as either single-family, multi-family or rural estate residential parcels.
Downtown Core Parcels:	Taxable Parcels within the Downtown Core area that are not classified as "Residential Parcels".
Other Commercial Parcels:	Taxable Parcels outside the boundaries of the Downtown Core area that are not classified as "Residential Parcels", "Recreational Open Space Parcels" or "Multi-Family Residential Care Facilities".
Recreational Open Space Parcels:	Taxable Parcels classified as "Private Golf Course" in the City of Clayton General Plan.
Multi-Family Residential Care Facilities Parcels:	Taxable Parcels having institutional or congregate care residential units within a facility with an on-site manager.
Special Tax:	The special tax allowed to be levied on property within the CFD, calculated pursuant to this Rate and Method of Apportionment of Special Tax.

Special Tax Formula

A. Residential Parcels:

An annual special tax will be levied on all Residential Parcels, as defined above, at the per parcel tax rate shown below for each fiscal year 2007-2008 through 2016-2017:

Residential Parcel Annual Special Tax Rate: $16.39 per parcel.

B. Downtown Core Parcels:

An annual special tax will be levied on all non-Residential Parcels within the Downtown Core area (see map, Attachment 1), at the per ¼-acre or fraction thereof parcel rate shown below for each fiscal year 2007-2008 through 2016-2017:

Downtown Core Parcel Annual Special Tax Rate: $221.05 per ¼-acre or fraction thereof parcel size as shown on the County tax roll.

C. Other Commercial Parcels:

An annual special tax will be levied on all non-Residential Parcels outside the Downtown Core area, as defined above, at the per ¼-acre or fraction thereof parcel rate shown below for each fiscal year 2007-2008 through 2016-2017:

Other Commercial Parcel Annual Special Tax Rate: $96.92 per ¼-acre or fraction thereof parcel size as shown on the County tax roll.

D. Recreational Open Space Parcels:

An annual special tax will be levied on all Private Golf Course Parcels, as defined above, at the per ¼-acre or fraction thereof parcel rate shown below for each fiscal year 2007-2008 through 2016-2017:

Recreational Open Space Parcel Annual Special Tax Rate: $48.46 per ¼-acre or fraction thereof parcel size as shown on the County tax roll.

E. Multi-Family Residential Care Facilities Parcels:

An annual special tax will be levied on all Multi-Family Residential Care Facilities Parcels, as defined above, at the per ¼-acre or fraction thereof parcel rate shown below for each fiscal year 2007-2008 through 2016-2017:

Multi-Family Residential Care Facilities Parcel Annual Special Tax Rate: $50.92 per ¼-acre or fraction thereof parcel size as shown on the County tax roll.

Duration of Special Tax Levy

The special tax will be levied annually for a period of ten (10) years commencing in fiscal year 2007-2008 (July - June) through and including fiscal year 2016-2017. After the ten (10) year duration has expired the special tax may no longer be levied or collected unless extended pursuant to applicable laws, except that a special tax that was lawfully levied in or before the final tax year and that remains delinquent may be collected in subsequent years.

Special Tax Escalator Factor

In fiscal years 2008-2009 through 2016-2017, each special annual tax rate may be increased annually by the Clayton City Council in an amount not to exceed the most recent full annual adjustment (April to April) in the Consumer Price Index – All Urban Consumers, San Francisco-Oakland-San Jose, CA Area (Base Period 1982-84 = 100). This escalator factor is applicable if determined by the City to be necessary due to expected or actual increases in the operational, maintenance, repair and replacement expenses funded by the CFD. In no event shall each annual special tax rate in any fiscal year increase by more than three percent (3%) over the previous year.

Attachment 1: Map of Downtown Core area [1 pg.]

PROPOSED BOUNDARIES OF

COMMUNITY FACILITIES DISTRICT NO. 2006-1
(DOWNTOWN PARK OPERATION AND MAINTENANCE DISTRICT)

CITY OF CLAYTON, COUNTY OF CONTRA COSTA
STATE OF CALIFORNIA

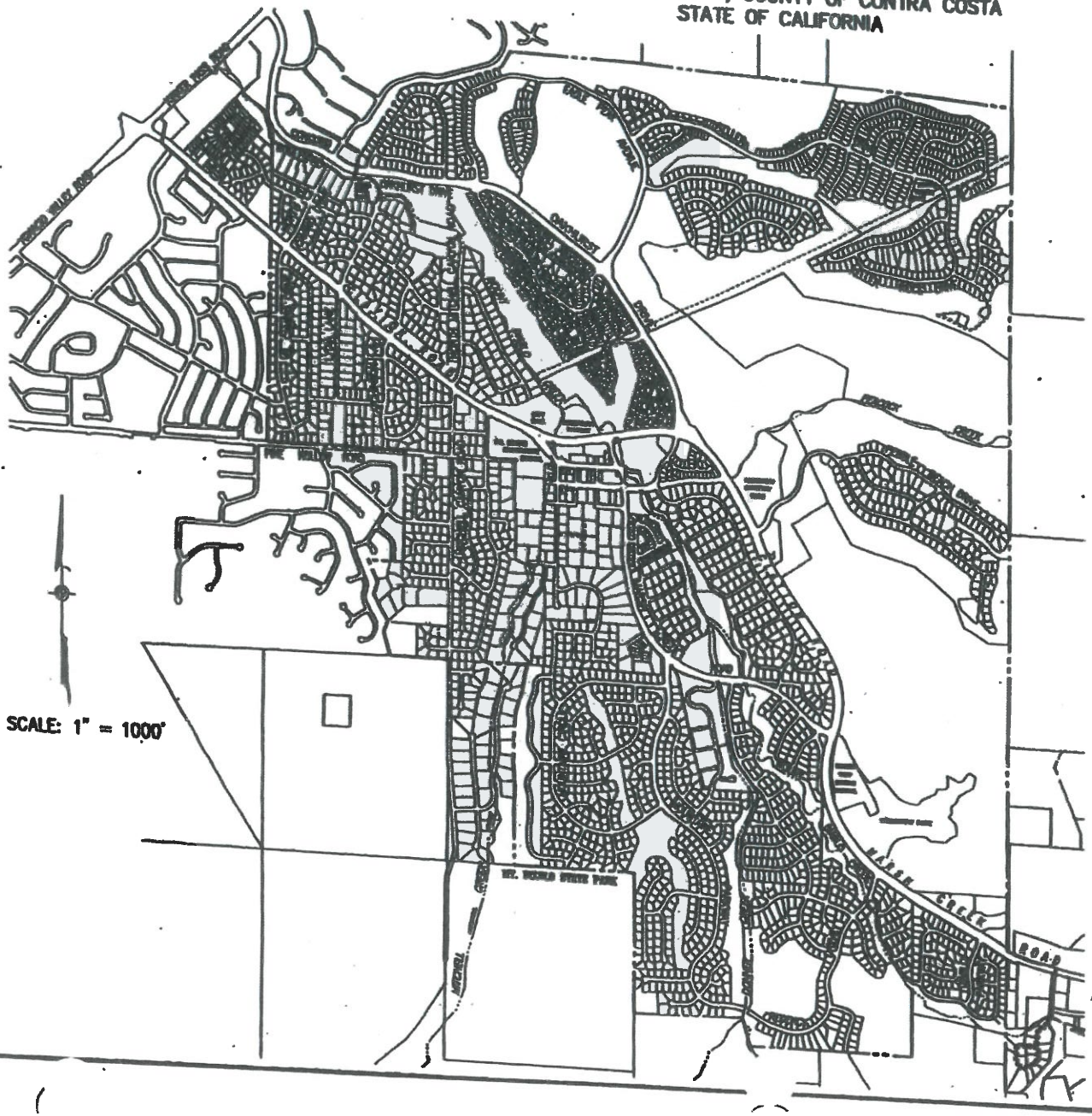

CITY RECORDER'S STATEMENT:

FILED IN THE OFFICE OF THE CITY CLERK OF THE CITY OF CLAYTON, THIS 28th DAY OF April, 2006.

BY: Rhonda K Basore
CITY CLERK
CITY OF CLAYTON

CITY CLERK'S STATEMENT:

I HEREBY CERTIFY THAT THE WITHIN MAP SHOWING THE PROPOSED BOUNDARIES OF COMMUNITY FACILITIES DISTRICT NUMBER 2006-1 IN THE CITY OF CLAYTON, COUNTY OF CONTRA COSTA, STATE OF CALIFORNIA, WAS APPROVED BY THE CITY COUNCIL OF THE CITY OF CLAYTON AT A REGULAR MEETING THEREOF, HELD ON THE 16th DAY OF May, 2006, BY ITS RESOLUTION NO. 19-2006.

BY: Rhonda K Basore
CITY CLERK
CITY OF CLAYTON

RECORDER'S CERTIFICATE:

FILED THIS 31st DAY OF May, 2006, AT THE HOUR OF [illegible] O'CLOCK P.M. IN BOOK 79 OF MAPS OF ASSESSMENT AND COMMUNITY FACILITIES DISTRICTS, AT PAGE 50, AND AS INSTRUMENT NUMBER 06-171762 IN THE OFFICE OF THE COUNTY RECORDER OF CONTRA COSTA COUNTY, STATE OF CALIFORNIA.

06-171762

BY: Stephen L. Weir
COUNTY RECORDER
COUNTY OF CONTRA COSTA

BY: [signature]
DEPUTY COUNTY RECORDER

LEGEND

CITY LIMIT LINE AND COMMUNITY FACILITY DISTRICT BOUNDARY

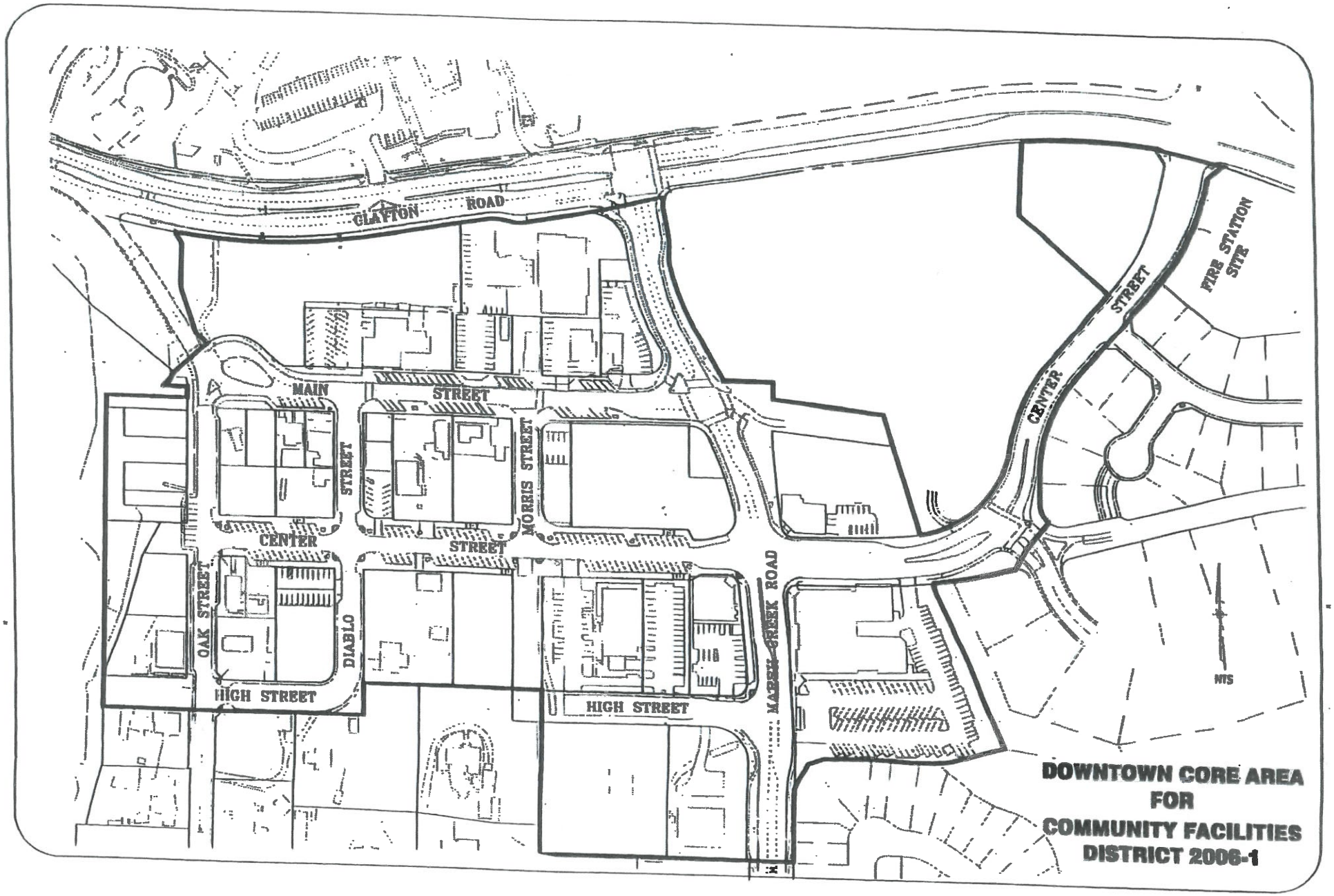
CLAYTON ROAD
MAIN STREET
OAK STREET
CENTER STREET
MORRIS STREET
DIABLO STREET
CENTER STREET
FIRE STATION SITE
HIGH STREET
HIGH STREET
MARSH CREEK ROAD
N
MTS
DOWNTOWN CORE AREA
FOR
COMMUNITY FACILITIES
DISTRICT 2006-1

RESOLUTION NO. 24-2006

A RESOLUTION CALLING A SPECIAL ELECTION IN A COMMUNITY FACILITIES DISTRICT

CITY OF CLAYTON
Community Facilities District 2006-1
(Downtown Park Operation and Maintenance District)

WHEREAS, on this date, this Council adopted its Resolution No. 23-2006 entitled "A Resolution of Formation of a Community Facilities District, Authorizing the Levy of Special Taxes Therein and Preliminarily Establishing an Appropriations Limit Therefor" (the "Resolution of Formation"), ordering the formation of the City of Clayton Community Facilities District No. 2006-1 (Downtown Park Operation and Maintenance District) (the "CFD"), authorizing the levy of a special tax on real property within the CFD and preliminarily establishing an appropriations limit for the CFD, all pursuant to the Mello-Roos Community Facilities Act of 1982, Chapter 2.5 of Part 1 of Division 2 of Title 5, commencing with Section 53311, of the California Government Code (the "Act"); and

WHEREAS, pursuant to the provisions of the Resolution of Formation, the propositions of the levy of the special tax and the establishment of the appropriations limit shall be submitted to the qualified electors of the CFD at a special election as required by the Act; and

WHEREAS, this Council desires that the special election be consolidated with the statewide general election to occur on November 7, 2006 and that the proposition be included on the ballot for the statewide general election which ballot is prepared by the officer charged with the duty of conducting the statewide general election for the County of Contra Costa, such official being the Registrar of Voters of the County of Contra Costa (the "Election Official"); and

WHEREAS, Section 9280 of the Elections Code of the State of California authorizes the filing of an impartial analysis and Sections 9281 to 9287 of said code authorize the filing of written arguments for or against any ballot proposition, and, if adopted by the City Council, rebuttal arguments.

NOW, THEREFORE, the City Council of Clayton, California does hereby resolve as follows:

1. Issue Submitted. Pursuant to Sections 53326 and 53325.7 of the Act, the issue of the levy of said special tax and the establishment of the appropriations limit shall be submitted to the qualified electors (as defined below) of the CFD at an election called therefor as provided below. The question to be voted upon as it shall appear on the ballot shall be as follows:

> *Shall the Downtown Park's annual operation and maintenance expenses be funded for a period of 10 years by the formation of a citywide Community Facilities District with an initial appropriations limit of $100,600 and an annual levy of special taxes?*

The full text of the measure to be printed in the Voter Pamphlet shall include the "Description of Services to Be Financed by the CFD" and the "Rate and Method of Levy of Special Tax", attached as Exhibits "A" and "B"; respectively, to the Resolution of Formation of a Community Facilities District (Resolution No. 23-2006).

2. Qualified Electors. Pursuant to Section 53326 of the Act, the vote shall be by the registered voters of the proposed CFD, with each voter having one vote.

3. Conduct of Election. This Council hereby calls a special election (the "Election") to consider the measure described in paragraph 1 above, which election shall be held in the next general election on November 7, 2006, and conducted by the Election Official. Within three business days of the adoption of this Resolution, the City Clerk shall provide to the Election Official a copy of this Resolution, a certified map of the proposed boundaries of the CFD, and a sufficient description to allow the Election Official to determine the boundaries of the CFD.

The Election is hereby ordered consolidated with the statewide general election to be held within the City on said date, and within the territory affected by the consolidation, the election shall be held and conducted, election officers appointed, voting precincts designated, ballots printed, polls opened and closed, ballots counted and returned, returns canvassed, results declared, and all other proceedings incidental to and connected with the election shall be regulated and done in accordance with the provisions of law regulating the statewide general election and specified herein. The precincts used at the consolidated election shall be those used for the statewide general election, and, where necessary, the County Clerk may adjust precinct lines to coincide with the boundaries of the City. The Board of Supervisors of the County of Contra Costa is hereby requested to order the consolidation of the Election hereby called with said statewide general election, and to permit the County Clerk and the County Election Department to render services relating to the conduct of said election, which services will be determined by the City and the County Election Department, and the Board of Supervisors of the County of Contra Costa is hereby authorized to canvass the returns of said special municipal election, and said election shall be held in all respects as if there were only one election, only one form of ballot shall be used and the returns of the election need not be canvassed by the City Council. The City Clerk is hereby authorized and directed to work with the Elections Official and other appropriate officials of the County to ensure that the applicable requirements of the Elections Code are met.

4. Ballot Materials. The City Attorney is hereby requested to prepare and to provide to Election Official the ballot material described in Section 53327 of the Act.

(a) Impartial Analysis. The City Clerk is hereby directed to submit to the City Attorney a certified copy of the measure set forth above. The City Attorney is hereby authorized and directed to prepare an impartial analysis of the measures showing the effect of the measures on the existing law and the operation of the measures, said analysis to be submitted by the City Attorney to the Election Official for printing before the arguments for and against the measure. The analysis shall not exceed 500 words in length and shall otherwise comply in all respects with the applicable provisions of the Elections Code of the State of California. The deadline date for the submittal of the analysis and primary arguments shall be August 14, 2006.

5. Filing of Primary and Rebuttal Arguments. The deadline for filing primary arguments concerning the ballot measure is August 14, 2006. Provisions for Rebuttal arguments have been previously adopted by the Council. Rebuttal arguments must be filed by August 21, 2006.

6. Effective Date. This Resolution shall take effect upon its adoption.

******

PASSED, APPROVED AND ADOPTED by the City Council of Clayton, California at a regular public meeting thereof held the 20th day of June 2006 on the following vote:

AYES: Councilmember Laurence, Manning, Pierce, Vice Mayor Walcutt and Mayor Shuey.

NOES: None.

ABSENT: None.

ABSTAIN: None.

THE CITY COUNCIL OF CLAYTON, CA

David T. Shuey

DAVID T. SHUEY, MAYOR

ATTEST:

Rhonda K Basore

Rhonda K. Basore, City Clerk

RESOLUTION NO. 19-2006

A RESOLUTION OF INTENTION TO ESTABLISH A COMMUNITY FACILITIES DISTRICT TO FUND THE ANNUAL OPERATION AND MAINTENANCE OF A DOWNTOWN PARK FOR A TIME PERIOD OF TEN YEARS, AND TO AUTHORIZE THE LEVY OF SPECIAL TAXES THEREIN

The City Council
City of Clayton, California
Community Facilities District 2006-1
(Downtown Park Operation and Maintenance District)

WHEREAS, under the Mello-Roos Community Facilities Act of 1982, as amended (the "Act") Chapter 2.5 of Part 1 of Division 2 of Title 5, commencing at Section 53311, of the California Government Code (the "Act"), this City Council may be the legislative body for the proposed community facilities district and is empowered with the authority to establish the community facilities district; and

WHEREAS, this City Council now desires to proceed with the establishment of a community facilities district in order to finance the costs of operation, maintenance, repair and replacement services at an approximate 1-acre public park (APN 119-015-005,006) located in the Clayton Town Center (the "Services");

NOW, THEREFORE, the City Council of Clayton, California does hereby resolve as follows:

1. Recitals. The City Council does hereby find and affirm the above noted Recitals are true and correct facts and information relative to the proceedings at hand.

2. Authority. This Council proposes to conduct proceedings to establish a community facilities district pursuant to the Act.

3. Name of CFD. The name proposed for the community facilities district is City of Clayton Community Facilities District No. 2006-1 (Downtown Park Operation and Maintenance District) (the "CFD").

4. Boundaries Described. The proposed boundaries of the CFD are as shown on the map of it (Exhibit C) on file with the City Clerk, dated 28 April 2006, which boundaries are hereby preliminarily approved and to which map reference is hereby made for further particulars. The City Clerk is hereby directed to record, or cause to be recorded, said map of the boundaries of the CFD in the office of the County Recorder of the County of Contra Costa (the County) within fifteen days of the date of adoption of this Resolution, but in any event at least fifteen days prior to the public hearing specified in paragraph 10 below. The boundaries of the CFD shall also include any parcels subsequently annexed to the City and the CFD.

5. Services. The types of public services proposed to be financed by the CFD and pursuant to the Act shall consist of all or a portion of those items listed on Exhibit A hereto and hereby incorporated herein.

6. Special Tax. Except to the extent that funds are otherwise available to the CFD to pay for the Services, a special tax (the "Special Tax") sufficient to pay the costs thereof, secured by recordation of a continuing lien against all non-exempt real property in the CFD, will be levied annually within the CFD, and collected in the same manner as ordinary *ad valorem* property taxes or in such other manner as this City Council or its designee shall determine, including direct billing of the affected property owners. The proposed rate and method of apportionment of the Special Tax among the parcels of real property within the CFD in sufficient detail to allow each landowner within the proposed CAD to estimate the maximum amount such owner will have to pay, are described in Exhibit B attached hereto and hereby incorporated herein.

This Council hereby finds that the provisions of Section 53313.6, 53313.7 and 53313.9 of the Act (relating to adjustments to *ad valorem* property taxes and schools financed by a community services district) are inapplicable to the proposed CFD.

7. Exempt Property. Except as may otherwise be provided by law or by the rate and method of apportionment of the Special Tax for the CFD specified in Exhibit B, all lands owned by any public entity, including the United States, the State of California, the County and/or the City or any departments or political subdivisions thereof, shall be omitted from the levy of the Special Tax to be made to cover the costs and expenses of the Services and the CFD. In the event that a portion of the property within the CFD shall become for any reason exempt, wholly or in part, from the levy of the Special Tax, this City Council will, on behalf of the CFD, increase the levy to the extent necessary upon the remaining property within the CFD which is not exempt in order to yield the required amounts to pay for the Services of the CFD, if any, subject to the provisions of the rate and method of apportionment of the Special Tax.

8. Voting Procedure. The levy of the Special Tax shall be subject to the approval of the qualified electors of the CFD in the next general election held in November 2006. The proposed voting procedure shall be by registered voters within the proposed CFD, with each voter having one vote.

9. CFD Report. The City Manager of the City as the officer having charge and control of the Services in and for the CFD, or his designee, is hereby directed to study said proposed Services and to make, or cause to be made, and file with the City Clerk a report in writing, (the "CFD Report") presenting the following:

(a) A description of the Services by type which will be required to adequately meet the needs of the CFD.

(b) An estimate of the fair and reasonable cost of the Services including incidental expenses in connection therewith.

The CFD Report shall be made a part of the record of the public hearing specified below.

10. Public Hearing. Tuesday, June 20, 2006, at 7:00 p.m., or as soon as possible thereafter, in the Community Library Meeting Room, 6125 Clayton Road, Clayton, California, be, and the same are hereby appointed and fixed as the time and place when and where this Council, as legislative body for the CFD, will conduct a public hearing on the establishment of the CFD and consider and finally determine whether the public interest, convenience and necessity require the formation of the CFD and the levy of the Special Tax.

11. Notice of Hearing. The City Clerk is hereby directed to cause notice of the public hearing to be given by publication one time in the *Contra Costa Times*, a newspaper circulated in the area of the CFD. The publication shall be completed at least seven days before the date herein set for the hearing. The notice shall be substantially in the form specified in Section 53322 of the Act, with the form summarizing the provisions hereof hereby specifically approved.

PASSED, APPROVED AND ADOPTED by the City Council of Clayton, California at a regular public meeting thereof held this 16th day of May 2006 on the following vote:

AYES: Councilmember Laurence, Manning, Pierce, Vice Mayor Walcutt and Mayor Shuey.

NOES: None.

ABSENT: None.

ABSTAIN: None.

THE CITY COUNCIL OF CLAYTON, CA

David T. Shuey

David T. Shuey, Mayor

ATTEST:

Rhonda K. Basore

Rhonda K. Basore
City Clerk

I hereby certify that Resolution No. 19-2006 was duly and regularly passed by the City Council of the City Of Clayton at a regular meeting held on May 16, 2006

Rhonda K. Basore

Rhonda K. Basore, City Clerk

Exhibit A — Description of Services to be Financed by CFD
Exhibit B — Rate and Method of Levy of Special Tax
Exhibit C - Map of CFD 2006-1

EXHIBIT A

CITY OF CLAYTON
Community Facilities District 2006-1
(Downtown Park Operation and Maintenance District)

DESCRIPTION OF SERVICES TO BE FINANCED BY THE CFD

The Services that are proposed to be financed by the City of Clayton Community Facilities District 2006-1 (Downtown Park Operation and Maintenance District) (the "CFD") shall include the attributable costs of operation, maintenance, repair and replacement of:

A. Downtown Park – which includes but is not limited to:

Costs of operation, maintenance, repair and replacement of an approximate 1-acre public park (APN 119-015-005,006) abutting the western edge of (old) Marsh Creek Road between Main and Center Streets located in Town Center Clayton.

Definition

"Costs of Operation, Maintenance, Repair and Replacement" of the foregoing public park improvements means the furnishing of services and materials for the ordinary and usual operation, maintenance and care of a downtown public park with its appurtenant facilities, public restroom, gazebo, playground equipment and improvements, including repair, removal or replacement of all or part of any landscaping or turf or appurtenant facilities providing for the life, growth, health and beauty of the landscaping, including cultivation, irrigation, trimming, pruning, spraying, fertilizing and treating for disease or injury; the removal of trimmings, rubbish, debris, litter and other solid wastes; and the eradication of landscape pests, including but not limited to vermin and rodents, ground squirrels, gophers, and moles.

"Maintenance" also means the furnishing of water for public health purposes and irrigation of the park turf, trees and landscaping, and the supply of electricity to operate the attendant irrigation systems, park lights and electrical outlets. In addition, allowable expenses include the County's cost to levy and collect the District's assessment through the annual property tax bill, the City's shared equipment and facilities charges, City prorated overhead charges to administer and manage the District, and District reserve funds for capital replacements, vandalism and major repairs.

The foregoing services shall be provided through and by the City of Clayton, either with its own labor forces or by contract with third parties, or any combination thereof, as determined solely by the City of Clayton.

EXHIBIT B

CITY OF CLAYTON
Community Facilities District 2006-1
(Downtown Park Operation and Maintenance District)

RATE AND METHOD OF LEVY OF SPECIAL TAX

A special tax will be levied annually on each taxable parcel of land not defined below as an "Exempt Parcel" within the Community Facilities District 2006-1 (Downtown Park Operation and Maintenance District) (the "CFD") and collected in the same manner as ordinary ad-valorem property taxes or in such manner as the City of Clayton City Council or its designee shall determine, including City-originated billing of the affected property owners.

Definitions

Taxable Parcels:	Parcels of land within the boundaries of the CFD that are not included in the "Exempt Parcel" category listed below.
Exempt Parcels:	Parcels of land owned by a public school district, and parcels of land owned by the City of Clayton or the Clayton Redevelopment Agency outside the boundaries of the defined Downtown Core area (see map, Attachment 1 of Exhibit B).
Residential Parcels:	Taxable Parcels of land in the District that are classified in the City of Clayton General Plan as either single-family, multi-family or rural estate residential parcels.
Downtown Core Parcels:	Taxable Parcels within the Downtown Core area that are not classified as "Residential Parcels".
Other Commercial Parcels:	Taxable Parcels outside the boundaries of the Downtown Core area that are not classified as "Residential Parcels", "Recreational Open Space Parcels" or "Multi-Family Residential Care Facilities".
Recreational Open Space Parcels:	Taxable Parcels classified as "Private Golf Course" in the City of Clayton General Plan.
Multi-Family Residential Care Facilities Parcels:	Taxable Parcels having institutional or congregate care residential units within a facility with an on-site manager.
Special Tax:	The special tax allowed to be levied on property within the CFD, calculated pursuant to this Rate and Method of Apportionment of Special Tax.

Special Tax Formula

A. Residential Parcels:

An annual special tax will be levied on all Residential Parcels, as defined above, at the per parcel tax rate shown below for each fiscal year 2007-2008 through 2016-2017:

Residential Parcel Annual Special Tax Rate: $16.39 per parcel.

B. Downtown Core Parcels:

An annual special tax will be levied on all non-Residential Parcels within the Downtown Core area (see map, Attachment 1), at the per ¼-acre or fraction thereof parcel rate shown below for each fiscal year 2007-2008 through 2016-2017:

Downtown Core Parcel Annual Special Tax Rate: $221.05 per ¼-acre or fraction thereof parcel size as shown on the County tax roll.

C. Other Commercial Parcels:

An annual special tax will be levied on all non-Residential Parcels outside the Downtown Core area, as defined above, at the per ¼-acre or fraction thereof parcel rate shown below for each fiscal year 2007-2008 through 2016-2017:

Other Commercial Parcel Annual Special Tax Rate: $96.92 per ¼-acre or fraction thereof parcel size as shown on the County tax roll.

D. Recreational Open Space Parcels:

An annual special tax will be levied on all Private Golf Course Parcels, as defined above, at the per ¼-acre or fraction thereof parcel rate shown below for each fiscal year 2007-2008 through 2016-2017:

Recreational Open Space Parcel Annual Special Tax Rate: $48.46 per ¼-acre or fraction thereof parcel size as shown on the County tax roll.

E. Multi-Family Residential Care Facilities Parcels:

An annual special tax will be levied on all Multi-Family Residential Care Facilities Parcels, as defined above, at the per ¼-acre or fraction thereof parcel rate shown below for each fiscal year 2007-2008 through 2016-2017:

Multi-Family Residential Care Facilities Parcel Annual Special Tax Rate: $50.92 per ¼-acre or fraction thereof parcel size as shown on the County tax roll.

Duration of Special Tax Levy

The special tax will be levied annually for a period of ten (10) years commencing in fiscal year 2007-2008 (July - June) through and including fiscal year 2016-2017. After the ten (10) year duration has expired the special tax may no longer be levied or collected unless extended pursuant to applicable laws, except that a special tax that was lawfully levied in or before the final tax year and that remains delinquent may be collected in subsequent years.

Special Tax Escalator Factor

In fiscal years 2008-2009 through 2016-2017, each special annual tax rate may be increased annually by the Clayton City Council in an amount not to exceed the most recent full annual adjustment (April to April) in the Consumer Price Index – All Urban Consumers, San Francisco-Oakland-San Jose, CA Area (Base Period 1982-84 = 100). This escalator factor is applicable if determined by the City to be necessary due to expected or actual increases in the operational, maintenance, repair and replacement expenses funded by the CFD. In no event shall each annual special tax rate in any fiscal year increase by more than three percent (3%) over the previous year.

Attachment 1: Map of Downtown Core area [1 pg.]

RESOLUTION NO. 32 - 2014

A RESOLUTION CALLING AN ELECTION TO EXTEND THE EXISTING SPECIAL TAX SUBJECT TO THE SAME ADJUSTMENT METHODOLOGY FOR COMMUNITYFACILITIES DISTRICT (CFD) 2006-1 DOWNTOWN "THE GROVE" PARK FOR TWENTY YEARS

THE CITY COUNCIL
City of Clayton, CA
Community Facilities District 2006-1
[Downtown "The Grove" Park Operation and Maintenance District]

WHEREAS, the City of Clayton has established Community Facilities District 2006-1 [Downtown "The Grove" Park Operations and Maintenance District] ("CFD") within the City of Clayton, authorized the levy of a special tax on real property within the CFD and established an initial appropriations limit for the CFD; and

WHEREAS, the special tax levied within the CFD is set to expire in Fiscal Year 2016/2017; and

WHEREAS, on May 20, 2014, the City Council adopted Resolution No. 13-2014, a Resolution of Consideration, to extend the existing special tax within the CFD for twenty years from Fiscal Year 2017/2018 (i.e., beginning July 1, 2017) through Fiscal Year 2036/2037 (i.e., ending June 30, 2037); and

WHEREAS, the City Council scheduled a public hearing on such proposed tax extension for July 1, 2014; and

WHEREAS, the City Council continued the public hearing on such proposed tax extension to July 15, 2014 and provided all required notice of the same; and

WHEREAS, at the public hearing, less than a majority of affected property owners protested the extension of the special tax; and

WHEREAS, the City Council wishes to submit the proposed special tax extension to the voters as required by Government Code section 53338.

NOW, THEREFORE, BE IT RESOLVED BY THE CITY COUNCIL OF THE CITY OF CLAYTON THAT:

SECTION 1. Findings and Background. The City Council finds that the preceding recitals are correct and are incorporated into this Resolution.

SECTION 2. Determinations. It is hereby determined by this City Council that:

ATTACHMENT 1

A. All prior proceedings pertaining to the formation of the CFD and extension of the special tax proposed herein were valid and taken in conformity with the requirements of the law, and specifically the provisions of the Community Facilities District Law.

B. The written protests received, if any, do not represent a majority protest as defined by the applicable provisions of the Community Facilities District Law and, therefore, the special tax proposed to be extended has not been precluded by majority protest pursuant to Section 53337 of the Government Code.

C. The City Council now submits the question of whether to extend the special tax within the CFD as set forth herein to the registered voters of the CFD as required by Government Code section 53326. Each registered voter within the CFD shall be entitled to one vote. The Special Tax will be approved if two-thirds of the votes cast upon the question of levying the tax are in favor of levying the tax.

D. The City of Clayton boundaries are the same as those in the previous City election (general election of November 2012).

SECTION 3. Election. The City Council hereby calls an election on November 4, 2014 and submits the extension of the levy of the existing special tax within the CFD to the qualified electors of the CFD. As set forth in the Resolution of Consideration, Resolution No. 13-2014, the City Council proposes extending the existing special tax, at its current and existing rate and method of apportionment, for twenty years from Fiscal Year 2017/2018 through Fiscal Year 2036/2037 ("Special Tax"). As such, all references to the expiration or term of the Special Tax in the rate and method of apportionment shall reflect the new expiration date of Fiscal Year 2036/2037. The rate and method of apportionment for the Special Tax, subject to the extended term set forth in this section, is more particularly described and set forth in Resolutions No. 23-2006 and 24-2006.

SECTION 4. Election Consolidation. The City requests the Contra Costa County Board of Supervisors consolidate the election on the Special Tax with the Statewide election on November 4, 2014. The City requests and authorizes the Contra Costa County elections official to provide the services necessary to implement the election and to consolidate the election on the November 4, 2014 Election Ballot for the County of Contra Costa. The elections official is hereby authorized to take any and all steps necessary for holding the above election. The elections official shall perform and render all services and proceedings incidental to and connected with the conduct of the election, including but not limited to, the following:

A. Prepare and furnish the necessary election supplies for the conduct of the election.

B. Cause to be printed the requisite number of official ballots, tally sheets and other necessary forms.

C. Furnish official ballots for the qualified electors of the CFD.

D. Cause the official ballots to be presented to the qualified electors, as required by law.

E. Receive the returns of the election and supplies.

F. Sort and assemble the election material and supplies in preparation for the canvassing of the returns.

G. Canvass the returns of the election.

H. Furnish a tabulation of the number of votes given in the election.

I. Conduct and handle all other matters relating to the proceedings and conduct of the election in the manner and form as required by law

SECTION 5. Ballot Measure. Pursuant to Elections Code section 10403, the ballot forms shall have printed on them the following words with regard to the measure:

CITY OF CLAYTON **MEASURE: ____.**		
DOWNTOWN "THE GROVE" PARK FUNDING – EXTENSION OF EXISTING SPECIAL TAX To continue the operation and maintenance of the Downtown "The Grove" Park, shall the existing special tax, funded by the citywide Community Facilities District 2006-1 levy, be extended at the current annual special tax with the same methodology rate (currently $19.03 per year for single-family residential parcels, with higher commercial parcel rate) for Fiscal Years 2017/2018 through 2036/2037?	**YES**	
	NO	

SECTION 6. Impartial Analysis. Pursuant to Government Code section 53327 and Elections Code section 9280, the City Clerk shall transmit a copy of the measure to the City Attorney, who shall prepare an impartial analysis of the measure showing the effect of the measure on existing law and the operation of the measure. The impartial analysis shall be filed with the City Clerk by August 15, 2014.

SECTION 7. Ballot Arguments. Arguments in favor of and in opposition to the ballot measure and rebuttal arguments shall be permitted, and the City hereby adopts the provisions of Elections Code sections 9282 and 9285(a), regarding the acceptance of arguments relating to ballot measures. Primary arguments shall be filed with the City Clerk by August 20, 2014. Rebuttal arguments shall be filed with the City Clerk by August 25, 2014.

SECTION 8. Special Tax Accountability Measures. Pursuant to and in compliance with the provisions of Government Code Section 50075.1, this Board hereby establishes the following accountability measures pertaining to the levy by the CFD of the proposed Special Tax:

A. The Special Tax shall be levied for the specific purposes set forth in the Resolution of Consideration and Section 9 below.

B. The proceeds of the levy of each such special tax shall be applied only to the specific applicable purposes set forth in the Resolution of Consideration (Resolution No. 13-2014) and Section 9 below.

C. The City shall establish a separate account into which the proceeds of the Special Tax shall be deposited.

D. The City Manager or his or her designee, acting for and on behalf of the CFD, shall annually file a report with the City Council as required pursuant to Government Code Section 50075.3.

SECTION 9. Additional Actions. The City Manager and City Clerk are hereby authorized and directed to take all necessary and appropriate steps to place the measure on the ballot. The City may recover the costs of the election and related procedures to place the Special Tax on the ballot from the proceeds of such Special Tax or the existing special tax as an incidental expense of the CFD. The City Council hereby amends Exhibit "A" of Resolution No. 23-2006 to clarify that the election expenses set forth in this Section as permissible costs of the operation and maintenance of the Downtown "The Grove" Park.

SECTION 10. Effective Date. This Resolution shall become effective immediately upon its adoption.

PASSED, APPROVED, AND ADOPTED by the City Council of the City of Clayton, California, at a regular public meeting thereof held on July 15, 2014 by the following vote:

AYES: Mayor Stratford, Councilmembers Diaz, Geller, Pierce.

NOES: None.

ABSENT: Vice Mayor Shuey.

ABSTAIN: None.

THE CITY COUNCIL OF CLAYTON, CA

Hank Stratford, Mayor

ATTEST:

Janet Brown, City Clerk

I certify that the foregoing resolution was duly and regularly passed by the City Council of the City Clayton at a regular meeting held on July 15, 2014.

Janet Brown, City Clerk

RESOLUTION NO. 43-2014

A RESOLUTION DECLARING RESULTS OF CANVASS OF RETURNS IN THE 2014 GENERAL MUNICIPAL ELECTION, DECLARING THE PERSONS ELECTED TO THE CITY COUNCIL OF THE CITY OF CLAYTON AND THE RESULTS OF THE VOTE ON LOCAL BALLOT MEASURE "P", DOWNTOWN "THE GROVE" PARK OPERATIONS AND MAINTENANCE DISTRICT SPECIAL TAX EXTENSION
(Community Facilities District 2006-1)

THE CITY COUNCIL
City of Clayton, California

WHEREAS, a duly noticed general municipal election was held in the City of Clayton on November 4, 2014 for the purpose of voting for candidates for two (2) full-term offices of Council Member on the City Council of the City of Clayton and voter consideration of one (1) local ballot measure, Measure "P", a special tax extension to continue funding the annual operations and maintenance of the Downtown "The Grove" Park for an additional period of twenty (20) years through Fiscal Year 2036-2037; and

WHEREAS, following the canvass of returns by the Contra Costa County Clerk and receipt of his report by the Clayton City Clerk, the City Council met in a regular public meeting on December 2, 2014 and canvassed the returns of the election pursuant to and accordance with applicable provisions of the California Elections Code; and

WHEREAS, the City Council finds the number of votes cast in the City of Clayton at the general municipal election was and is 4,076, a 56.21% turnout; and

WHEREAS, the City Council finds there were seven precincts in the City of Clayton established for holding the November 2014 general municipal election; and

WHEREAS, the City Council finds that the names of the persons voted for and the number of votes given said persons in the general municipal election at each of the above noted precincts and by absentee ballot as candidates for the offices of Council Member on the Clayton City Council and the total votes cast for each candidate, are as set forth in the computer printout from the Contra Costa County Election Department, attached hereto as "Exhibit A" and incorporated herein by such reference; and

WHEREAS, the City Council further finds that all of the votes in consideration of local ballot Measure "P" submitted to the Clayton voters in the general municipal election are also set forth in the computer printout from the Contra Costa County Election Department, attached hereto as "Exhibit B" and incorporated herein by such reference.

NOW, THEREFORE, BE IT RESOLVED by the City Council of Clayton, California that the following candidates (listed by order of top vote) for the two offices of Council

Member of the City Council of the City of Clayton received the highest number of votes and are therefore declared to be the two (2) Council Members duly elected to serve on the Clayton City Council until the results of the November 2014 General Municipal election are canvassed and accepted:

David T. Shuey
Keith Haydon

BE IT FURTHER RESOLVED by the City Council that local Ballot Measure "P" and the levy extension of a special tax therein (Community Facilities District No. 2014-1, Downtown Park Operation and Maintenance District) did garner the requisite two-thirds voter approval and therefore Measure "P" did pass.

PASSED, APPROVED AND ADOPTED by the City Council of Clayton, California at a regular public meeting thereof held on the 2nd day of December 2014 by the following vote:

AYES: Mayor Stratford, Vice Mayor Shuey, Councilmembers Diaz, Geller and Pierce.

NOES: None.

ABSTAIN: None.

ABSENT: None.

THE CITY COUNCIL OF CLAYTON, CA

Mayor Hank Stratford

ATTEST:

Janet Brown, City Clerk

CERTIFICATE OF COUNTY CLERK AS TO THE RESULTS OF THE CANVASS OF THE

CITY OF CLAYTON

NOVEMBER 4, 2014 GENERAL ELECTION

State of California)
) ss.
County of Contra Costa)

I, JOSEPH E. CANCIAMILLA, County Clerk in and for the County of Contra Costa, State of California, do hereby certify that, pursuant to the provisions of the Elections Code, I did canvass the returns of the votes cast in the CITY OF CLAYTON in said county at the General Election held on November 4, 2014 for said city candidates and Measure P submitted to the vote of the voters. I further certify that the statement of the votes cast, to which this certificate is attached, shows the whole number of votes cast in said City and each respective precinct therein, and that the totals of the respective columns and the totals as shown for each candidate are full, true and correct.

WITNESS my hand and Official Seal this 26th day of November, 2014.

JOSEPH E. CANCIAMILLA, County Clerk

By: Rosa Mena
Rosa Mena, Deputy Clerk

CONTRA COSTA COUNTY
STATEWIDE GENERAL ELECTION
TUESDAY, NOVEMBER 4, 2014

Final Official Results

RUN DATE:11/26/14 09:21 AM

REPORT-EL45A PAGE 0:

Measure P - City of Clayton
Special Tax - 2/3
Vote For 1
(WITH 7 OF 7 PRECINCTS COUNTED)

	TOTAL VOTES	%	ELECTION DAY	VOTE BY MAIL
Yes	3,212	81.25	1,181	2,031
No.	741	18.75	319	422
Total	3,953		1,500	2,453

RESOLUTION NO. 13-2007

A RESOLUTION DESIGNATING THE NAME OF "THE GROVE" FOR THE DOWNTOWN PARK LOCATED BETWEEN MAIN STREET, old MARSH CREEK ROAD and CENTER STREET

THE CITY COUNCIL
City of Clayton, California

WHEREAS, the City of Clayton has begun construction of a new un-named public park bordered by Main Street, old Marsh Creek Road, and Center Street, which is expected to be completed by the end of 2007; and

WHEREAS, the area at the intersection of old Marsh Creek Road, Main Street, and Center Street will be further improved to be a complement to the adjacent Black Diamond Plaza and a focal point in the historic downtown Clayton; and

WHEREAS, the Clayton City Council previously adopted a Park Naming Policy; and

WHEREAS, the Community Services Commission on February 8, 2007 considered names using their recommended Park Naming Policy and had split recommendations of the following names: Downtown Park; Joel Clayton Park; and Grove Park; and

WHEREAS, the City Council did consider the Community Services recommendations, and other names consistent with the Park Naming Policy during its regular meeting of April 17, 2007.

NOW, THEREFORE, BE IT RESOLVED by the City Council of Clayton California, that the new downtown park located between Main Street, old Marsh Creek Road, and Center Streets shall be named "The Grove" and further resolves that this name meets the criteria of the City's Park Naming Policy as a historical site basis, as it was the location of historic eucalyptus grove community gathering place.

ATTACHMENT 9

PASSED, APPROVED and ADOPTED by the City Council of Clayton California at a regular meeting thereof held on the 17th day of April 2007, by the following vote:

AYES: Mayor Walcutt, Vice Mayor Manning, Councilmembers Pierce and Stratford

NOES: None

ABSENT: Councilmember Shuey

ABSTAIN: None

THE CITY COUNCIL OF CLAYTON, CA

W R Walcutt

William R. Walcutt, Mayor

ATTEST:

Laci J Jackson

Laci J. Jackson, City Clerk

****

I hereby certify that the foregoing resolution was duly and regularly passed by the City Council of Clayton California at a regular meeting thereof held on April 17, 2007.

Laci J Jackson

Laci J. Jackson, City Clerk

Laurelpark name reso

The Grove Park officially opened to the community on January 12, 2008 and on May 29, 2008, the City Maintenance Department assumed full responsibility for the care and maintenance of The Grove Park. On Opening Day, the public park immediately became the signature statement of our community, and ever since it has been the popular gathering place for residents and visitors to the Clayton Town Center. Voters originally approved this restricted special parcel tax in November 2006 (Measure O) to maintain the park for ten (10) years, with the levy first collected in FY 2007/08. In November 2014, the voters overwhelmingly elected to extend The Grove Park special parcel tax for an additional twenty (20) years [from 2017/18 through 2036/37] through the passage of Measure P (81.3% positive vote) making FY 2022/23 the 16th year of the restricted-use special parcel tax's existence. Operations for The Grove Park are accounted for by the City in a legally separate restricted-use special revenue fund.

Pursuant to the terms of voter-approved Measure P, the special parcel tax rate may be modified annually by the change in the consumer price index (CPI) from April to April. However, in no event shall the tax rate be increased by more than 3.0% each year. The CPI change (from April 2021 to April 2022) was 5%. Accordingly, The Grove Park's proposed budget for FY 2022/23 incorporates an increase to the special parcel tax levy of 3.0% to a total of $148,110, resulting in a minor increase of $4,314 over the prior year's adopted budget. The capped CPI growth adjustment will result in an increase of $0.69 per residential parcel over the prior year's rate (last year's single family rate was $22.84; with the CPI adjustment factor the new rate will be $23.54.

The Grove Park CFD

The Grove Park fund received its 10th and final installment of the generous $10,000 annual donation from Endashiian, Inc. (developers and landowners of the CVS/Pharmacy store site - formerly Longs Drugs Store), six years ago in FY 2016/17. Despite the conclusion of this ten-year pledge, Endeashiian, Inc. graciously donated an additional $1,000 to The Grove Park fund in both FY 2017/18 and FY 2018/19, which was both unexpected and unsolicited. No additional funds have been received in the fiscal years since.

During FY 2021/22, due to more limited use of the Park due to the COVID-19 pandemic, overall actual expenses were less than budgeted. The Grove Park fund is projected to maintain a positive reserve balance of approximately $445,849 by the close of FY 2021/22. As The Grove Park's apparatus and infrastructure ages following fourteen years of heavy public use, fund balance reserves will be critical to maintaining this public gem.

For FY 2022/23, total operational expenses of $153,389 are projected. The expenses will be offset by revenues totaling $179,116.

As The Grove Park continues to mature and its public attraction increases, more City Maintenance Department personnel time may be necessary to keep it in excellent condition. During the summer and on Saturday Concert Series weekends, existing maintenance staff work additional hours to ensure that The Grove Park is well maintained around event usage. The adjacent municipal well provides landscape irrigation and other non-potable water needs of The Grove Park, saving considerable taxpayer monies compared to the metered water prices of Contra Costa Water District.

Summary

The City of Clayton is projecting $179.12K of revenue in FY2023, which represents a 18.5% increase over the prior year due primarily to the ability to use grant funds to pay for the expenses incurred to improve security cameras at the park. Budgeted expenditures are projected to decrease by 29.4% or $63.78K to $153.39K in FY2023.

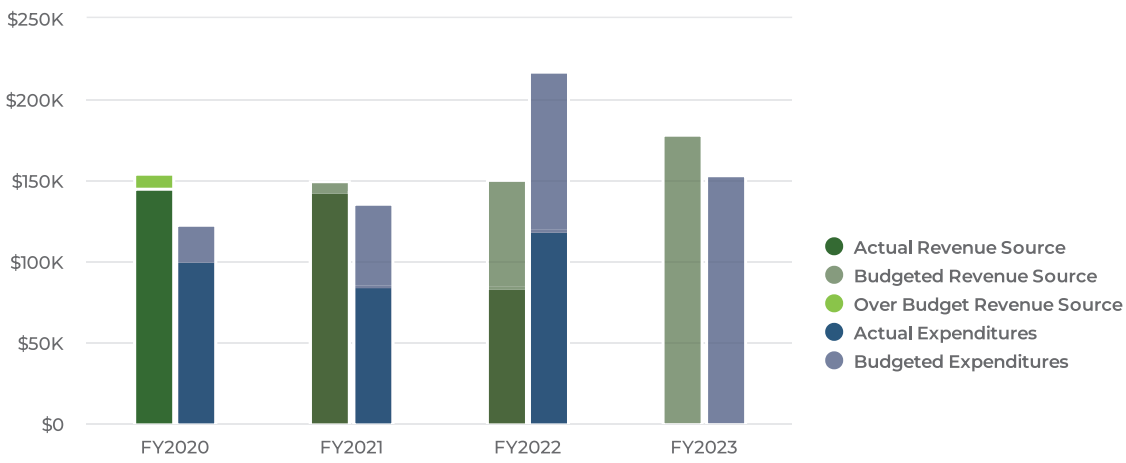

Revenues by Source

Projected 2023 Revenues by Source

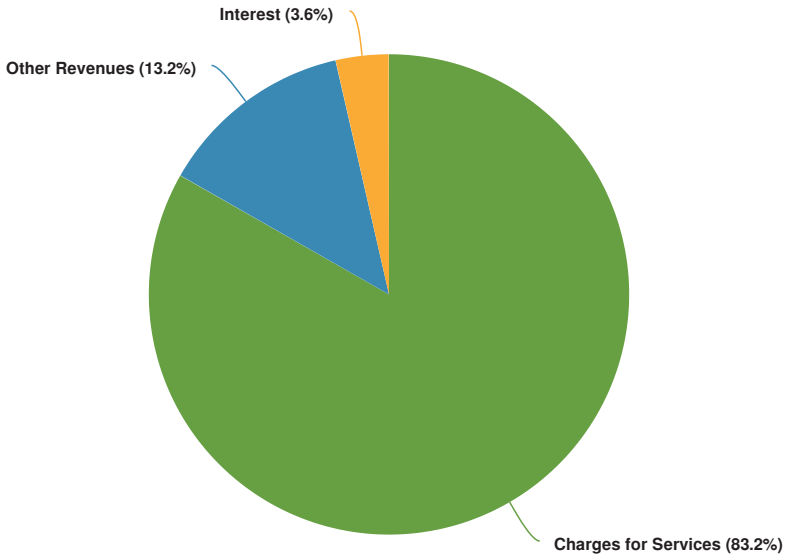

Budgeted and Historical 2023 Revenues by Source

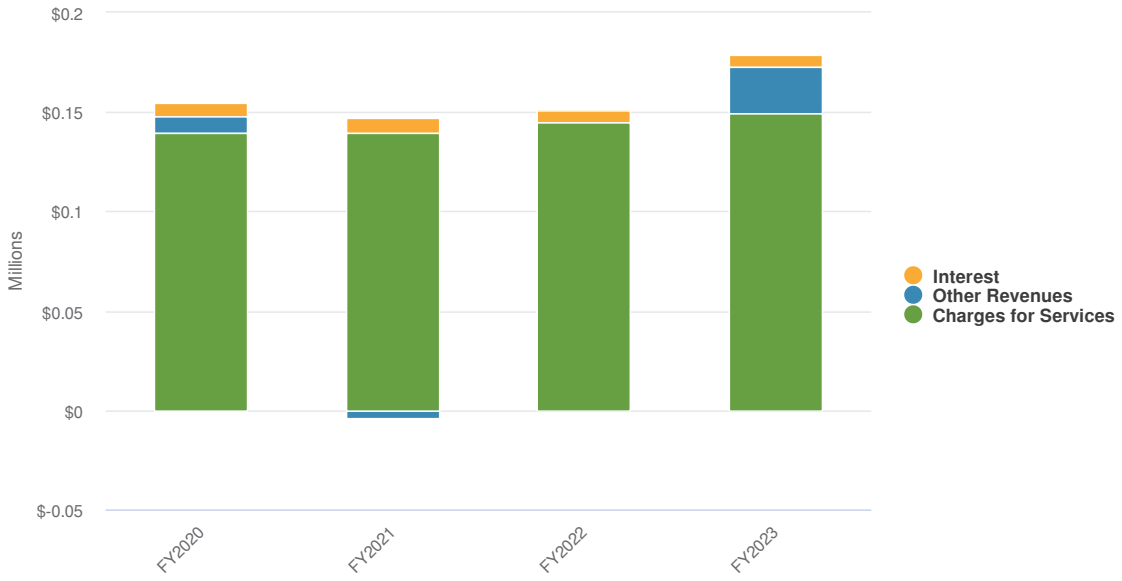

Name	FY2021 Actuals	FY2022 Amended	FY2022 Projected	FY2023 Budgeted	FY2022 Amended vs. FY2023 Budgeted (% Change)
Revenue Source					
Charges for Services					
Downtown Park Special Parcel Tax - O&M	$139,609	$143,796	$143,796	$148,110	3%
Park Use Fee	$0	$1,000	$4,603	$1,000	0%
Total Charges for Services:	**$139,609**	**$144,796**	**$148,399**	**$149,110**	**3%**
Interest					
Interest	$7,417	$6,400	$6,400	$6,400	0%
Total Interest:	**$7,417**	**$6,400**	**$6,400**	**$6,400**	**0%**
Other Revenues					
Unrealized Inv. Gain/Loss	-$3,634	$0	$0	$0	N/A
Transfer In from Fund 230	$0	$0	$0	$23,606	N/A
Total Other Revenues:	**-$3,634**	**$0**	**$0**	**$23,606**	**N/A**
Total Revenue Source:	**$143,391**	**$151,196**	**$154,799**	**$179,116**	**18.5%**

Expenditures by Expense Type

Budgeted Expenditures by Expense Type

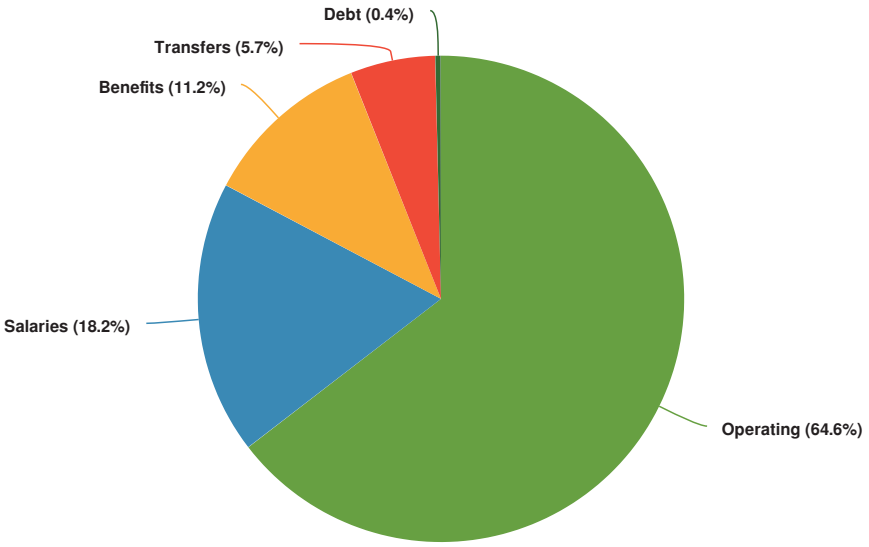

Budgeted and Historical Expenditures by Expense Type

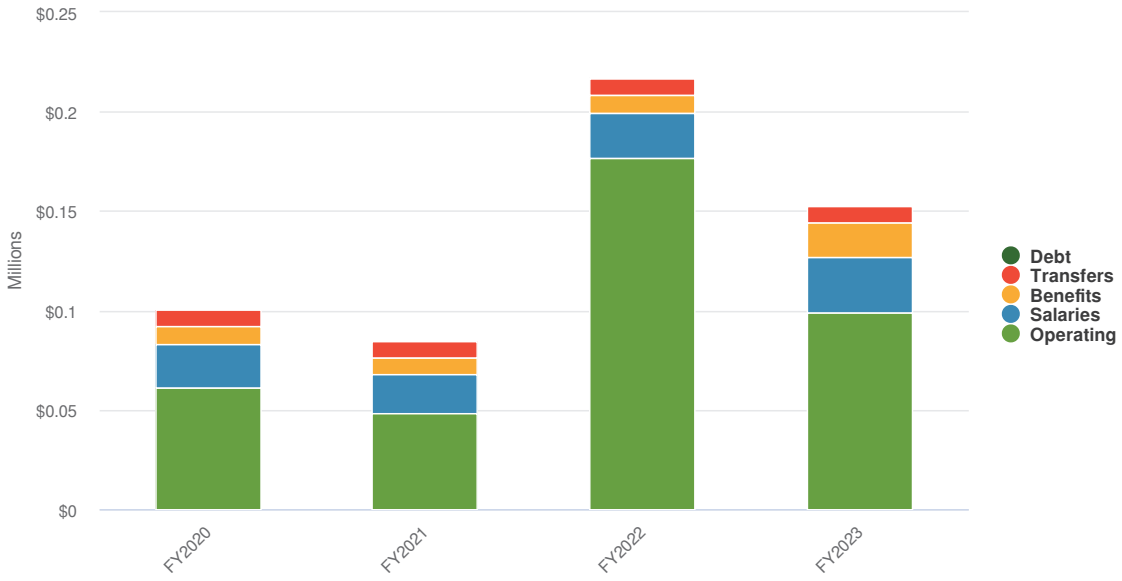

Name	FY2021 Actuals	FY2022 Amended	FY2022 Projected	FY2023 Budgeted	FY2022 Amended vs. FY2023 Budgeted (% Change)
Expense Objects					
Salaries					

Name	FY2021 Actuals	FY2022 Amended	FY2022 Projected	FY2023 Budgeted	FY2022 Amended vs. FY2023 Budgeted (% Change)
Regular Salaries	$18,253	$15,850	$22,000	$27,882	75.9%
Temporary Salaries	$1,241	$5,100	$2,000	$0	-100%
Overtime	$672	$2,000	$2,000	$0	-100%
Total Salaries:	**$20,166**	**$22,950**	**$26,000**	**$27,882**	**21.5%**
Benefits					
Long/Short Term Disability Insurance	$137	$137	$137	$274	99.7%
PERS Retirement-Normal Cost	$1,653	$1,464	$1,464	$2,487	69.9%
PERS Retirement - Unfunded Liability	$1,833	$1,969	$1,969	$3,762	91.1%
Workers' Compensation	$1,048	$965	$965	$1,193	23.6%
Unemployment Compensation	$0	$820	$820	$62	-92.5%
FICA Taxes	$316	$649	$649	$0	-100%
Benefit Insurance	$2,965	$2,868	$2,868	$9,458	229.8%
Total Benefits:	**$7,953**	**$8,872**	**$8,872**	**$17,235**	**94.3%**
Operating					
General Supplies	$886	$2,800	$2,800	$2,800	0%
Rentals/leases	$0	$0	$0	$1,500	N/A
Telecommunications	$0	$0	$575	$1,500	N/A
Gas & Electric Services	$1,619	$2,000	$2,000	$1,800	-10%
Water Services	$11,511	$22,000	$22,000	$20,000	-9.1%
Buildings/Grounds Maintenance	$9,197	$7,800	$10,000	$10,000	28.2%
Machinery/Equipt Maintenance	$2,513	$500	$500	$500	0%
Vehicle Maintenance	$735	$1,000	$1,000	$2,400	140%
Vehicle Gas, Oil and Supplies	$892	$1,200	$1,200	$1,500	25%
Property Tax Admin. Costs	$3,744	$3,744	$3,744	$4,000	6.8%
Janitorial Services	$9,412	$13,000	$13,000	$1,500	-88.5%
Other Professional Services	$4,943	$5,020	$5,020	$5,275	5.1%
Animal/Pest Control Services	$29	$750	$750	$750	0%
Contract Seasonal Labor	$0	$7,000	$7,000	$12,500	78.6%
Tree Trimming Services	$0	$10,000	$15,000	$15,000	50%
Capital Outlay - Structures and Improvements	$0	$27,000	$13,000	$15,000	-44.4%
Capital Outlay - Machinery, Vehicles & Equipment	$0	$70,000	$30,000	$0	-100%
CERF Charges/Depreciation	$2,700	$2,700	$2,700	$3,000	11.1%
Total Operating:	**$48,181**	**$176,514**	**$130,289**	**$99,025**	**-43.9%**
Debt					
CCC Property Tax	$533	$560	$560	$560	0%
Total Debt:	**$533**	**$560**	**$560**	**$560**	**0%**
Transfers					
Transfer To General Fund	$7,970	$8,273	$8,273	$8,687	5%
Total Transfers:	**$7,970**	**$8,273**	**$8,273**	**$8,687**	**5%**

Name	FY2021 Actuals	FY2022 Amended	FY2022 Projected	FY2023 Budgeted	FY2022 Amended vs. FY2023 Budgeted (% Change)
Total Expense Objects:	**$84,803**	**$217,169**	**$173,994**	**$153,389**	**-29.4%**

Fund Balance

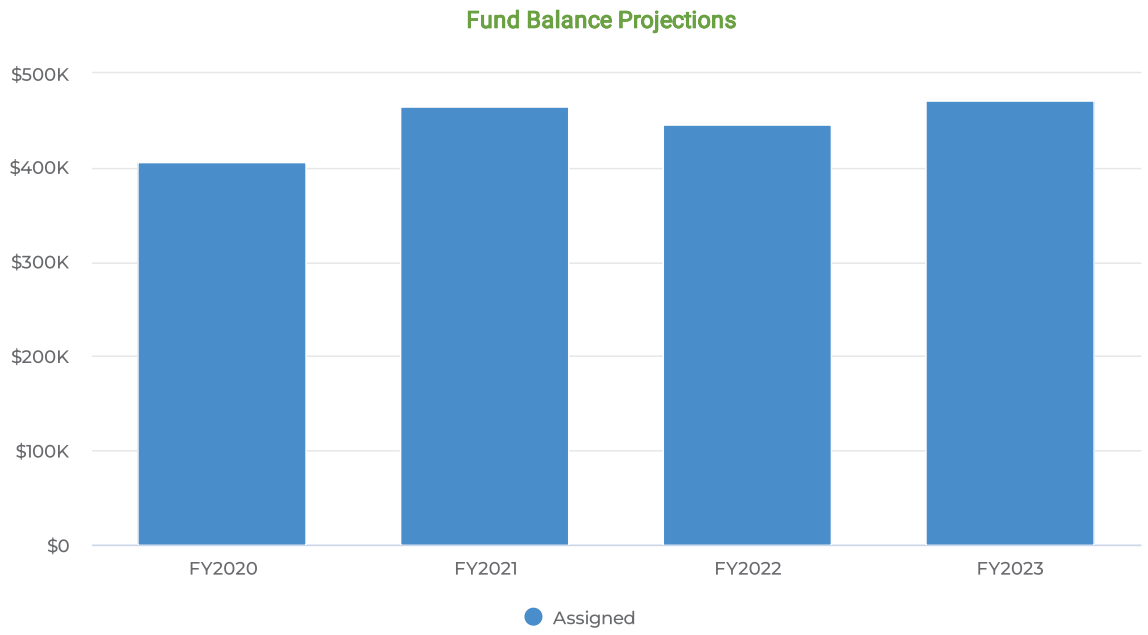

	FY2020	FY2021	FY2022	FY2023	% Change
Fund Balance	**Audited Fund Balance**	**Audited Fund Balance**	**Projected**	**Proposed**	
Assigned	$406,456	$465,044	$445,849	$471,576	5.8%
Total Fund Balance:	**$406,456**	**$465,044**	**$445,849**	**$471,576**	**5.8%**

CITY OF CLAYTON
Founded 1857 . . Incorporated 1964

STAFF REPORT

TO: **HONORABLE MAYOR AND COUNCILMEMBERS**

FROM: **Katherine Korsak, Finance Director**

DATE: **June 21, 2022**

SUBJECT: **Approval of a Resolution ordering the levy and collection of special taxes and setting forth the special tax amount for Community Facilities District (CFD) 2007-1 (Citywide Landscape Maintenance Tax) on the Fiscal Year 2022/23 Special Tax Roll**

RECOMMENDATION

Adoption of Resolution No. ##-2022 ordering the levy and collection of special taxes and setting forth the special tax amount for Community Facilities District (CFD) No. 2007-1 (Citywide Landscape Maintenance Tax) on the Fiscal Year 2022/23 Special Tax Roll.

BACKGROUND

In June 2007 the electorate voted 82.94% approval to establish a special tax, known as Measure B, for the care and maintenance of citywide public landscaping. Measure B was established for a 10-year period (through 2017) for the citywide public landscape district known as Community Facilities District (CFD) 2007-1. Measure B was set to expire in June 2017. This is the only source of funds for the maintenance and operation of the CFD. In June 2016 the voters approved Measure H (77.1%), a continuation of this sole funding special parcel tax with the same rate methodology for another ten years - from FY 2017/18 through 2026/27. This action constitutes the fifth levy under the 2016 voter approved extension.

The tax pays for costs related to expenses for public roadway, trail and open space landscape maintenance, and the Clayton Fountain at the corner of Oakhurst Blvd. and Clayton Rd. These areas have a combined 2 million square feet of landscaping and irrigation, 515 acres of open space, 2,871 street trees, and 27 miles of public trails. City parks are not maintained by this special tax but through the General Fund (except for The Grove downtown park which has its own separate special maintenance district funding source).

From 1999-2016 the City employed only five permanent maintenance employees who spend approximately 60% of their time on tasks in the CFD. Necessity has required maintenance crews to spend more work hours maintaining District assets as landscaping matures, irrigation systems break, and vandalism or vehicle accidents cause damage to trees and shrubs. Additional costs have come due to rate increases in metered irrigation water, electricity increases which run the irrigation controllers and pumps to the fountain; professional services for open space weed abatement and tree trimming. In FY 2016/17 one additional field maintenance position was added which is dedicated solely to tasks of the CFD.

The collection of the tax is done by the County, and property owners' payments for this District first occurred in November/December 2007. Established in the voter approved tax is an ability to increase the special tax by the CPI with a maximum of 3% annually.

Pursuant to the terms of voter-approved Measure H, the special parcel tax rate may be modified annually by the change in the CPI from April to April. However, in no event shall the tax rate be increased by more than 3.0% each year. The CPI change (from April 2021 to April 2022) posted at 5.0%. It is recommended and included in the proposed levy rates to apply an annual increase of 3.0%, as stipulated in the ballot measure. This CPI adjustment was also reflected in the presentation of the City's FY 2022/23 Budget at its June 7, 2022 meeting, and is included in the budget documents for Council adoption on June 21, 2022.

This results in an increase to CFD special parcel tax revenues of $36,170.62 over the prior year's adopted budget. The capped CPI growth adjustment will result in an increase of $8.23 per residential parcel over the prior year rate (last year's single-family rate was $274.47; including the CPI adjustment factor, the new single-family parcel rate will be $282.70). With the proposed levy, the CFD will have sufficient revenue and fund balances to address various operational and capital needs.

FISCAL IMPACT

For Fiscal Year 2022/23 the levy amount is $282.70 per residential parcel, or per non-residential acre or fraction thereof. For Fiscal Year 2022/23 there are 4,106 parcels that will be subject to the special tax. Of these 4,046 are residential and 60 are non-residential. The total amount of revenue estimated to be received from this tax for FY 2022/23 is $1,241,053. These tax revenues are placed into a Special Revenue Fund (No. 210) through which all eligible expenses are tracked, paid, and audited. Allowable expenses include only that for the purposes of the CFD maintenance materials, supplies, equipment, utilities, labor, and District administration.

Over the past fifteen years, from FY 2007/08 through FY 2020/21, it is estimated the LMD will have used approximately $2.6 million of these special parcel tax funds for public landscape and irrigation and trail system improvements. When including additional LMD improvement projects planned for FY 2022/23, the LMD will have invested over $3.3 million in various improvements in addition to more routine maintenance of landscaping.

CONCLUSION

The City Council, by Ordinance 409, pursuant to Section 53340 of the Government Code of the State of California, has authorized the levy of a special tax to pay for costs and expenses related to Community Facilities District 2007-1. This Resolution authorizes the Contra Costa County Auditor to place annual special taxes on the next property tax roll for the FY 2022/23.

Attachments:

- 1) Resolution No. __-2022
- 2) Summary of Exhibit A to Resolution __-2022
- 3) Annual Special Tax Levy Report
- 4) Ordinance 409
- 5) Resolution No. 07-2016
  - Exhibit A to Resolution No. 07-2016 (Comprising of Resolutions No. 06-2007 and No. 07-2007)
- 6) Resolution No. 04-2007
- 7) Resolution No. 12-2016
- 8) Resolution No. 45-2016
- 9) Landscape District Budget FY 2022/23

RESOLUTION NO. ##-2022

A RESOLUTION ORDERING THE LEVY AND COLLECTION OF SPECIAL TAXES AND SETTING THE SPECIAL TAX AMOUNT FOR FISCAL YEAR 2022/23 FOR COMMUNITY FACILITIES DISTRICT NO. 2007-1 (CITYWIDE LANDSCAPE MAINTENANCE)

THE CITY COUNCIL
City of Clayton, California

WHEREAS, the City Council of the City of Clayton, California, (hereinafter referred to as the "legislative body"), has initiated proceedings, held a public hearing, conducted an election and received a favorable vote from the qualified electors relating to the levy of a special tax in Community Facilities District No. 2007-1 (hereinafter referred to as "District"), all as authorized pursuant to the terms and provisions of the "Mello-Roos Community Facilities Act of 1982"; being Chapter *2.5,* Part 1, Division 2, Title 5 of the Government Code of the State of California (the "Act"). ; and,

WHEREAS, this legislative body, by Ordinance No. 409 as authorized by Section 53340 of the Government Code of the State of California, has authorized the levy of a special tax to pay for costs and expenses related to said District, and this legislative body is desirous to establish the specific rate of the special tax to be collected for Fiscal Year 2022/23; and,

WHEREAS, the special taxes are in compliance with all laws pertaining to the Act and the levy of special taxes; the special taxes are levied without regard to property valuation, and the special taxes are in compliance with the provisions of Prop 218.

NOW THEREFORE, IT IS HEREBY RESOLVED AS FOLLOWS:

SECTION 1. That the above recitals are each true and correct.

SECTION 2. That the specific rate and amount of the special tax to be collected to pay for the costs and expenses for the next fiscal year (2022/23) for the referenced District is hereby determined and established as set forth in the attached, referenced and incorporated Exhibit "A".

SECTION 3. That the rate as set forth above does not exceed the amount as previously authorized by Ordinance of this legislative body, and is not in excess of that as previously approved by the qualified electors of the District.

SECTION 4. That the proceeds of the special tax shall be used as provided in Ordinance No. 409, including, but not limited to, the payment of, in whole or in part, the costs of the following:

A. Payment of costs and expenses of public landscape facilities;
B. Payment of District administrative costs.
C. Cost of collecting and administering the special tax

The proceeds of the special taxes shall be used as set forth above, and shall not be used for any other purpose.

SECTION 5. The special tax shall be collected in the same manner as ordinary ad valorem property taxes are collected, and shall be subject to the same penalties and same procedure and sale in cases of any delinquency for ad valorem taxes, and the Tax Collector is hereby authorized to collect the special tax and to deduct reasonable administrative costs incurred in collecting said special tax.

SECTION 6. All monies above collected shall be paid into the Community Facilities District 2007-1 fund.

SECTION 7. The Auditor of the County is hereby directed to enter in the next County secured property tax roll on which taxes will become due, opposite each lot or parcel of land effected in a space marked “public improvements, special tax” or by any other suitable designation, the installment of the special tax, and for the exact rate and amount of said tax, and assessor’s parcel number (APN), reference is made to the attached Exhibit “A”.

SECTION 8. The County Auditor shall then, at the close of the tax collection period, promptly render to this City a detailed report showing the amount and/or amounts of such special tax installments, interest, penalties, and percentages so collected and from what property collected, and also provide a statement of any percentages retained for the expense of making any such collection.

PASSED, APPROVED, AND ADOPTED by the City Council of Clayton, California at a regular public meeting of thereof held on June 21, 2022 by the following vote:

AYES:

NOES:

ABSTAIN:

ABSENT:

THE CITY COUNCIL OF CLAYTON, CA

_____
Peter Cloven, Mayor

ATTEST:

_____
Janet Calderon, City Clerk

Summary of EXHIBIT A
to Resolution ## -2022

CFD 2007-1 Citywide Landscape Maintenance District
Special Tax

For Fiscal Year 2022/23 the assessor's parcel numbers and the special tax amounts are as set forth in the Community Facilities District No. 2007-1 (Citywide Landscape Maintenance Tax) FY 2022/23 Special Tax Roll is on file and can be reviewed at the City Clerk's office, City Hall, 6000 Heritage Trail, Clayton, CA. Monday through Friday from 9am-5pm.

Due to the length of the report, it is summarized as follows:

In general, all residential parcels, (single family, condo, and townhouse) shall have a rate for FY 22/23 of $282.70 per parcel. All non-residential parcels shall have a rate for FY 22/23 of $282.70 per acre or fraction thereof, based on parcel size as shown on the most recent County tax and parcel records.

There are a total of 4106 parcels to be levied:
There are 4046 residential levies.
There are 60 non-residential levies comprising 344 acres.

$1,143,804.20 est. total revenue from residential
$97,248.80 est. total revenue from non-residential
$1,241,053.00 est. revenue for FY 2022/23

EXHIBIT A

City of Clayton
Community Facilities District No. 2007-1
Citywide Landscape Maintenance Tax
Fiscal Year 2022/23 Special Tax Roll

APN	Situs Address	Class	Maximum Special Tax	Non-Residential Levy	Residential Levy
118-020-030	CLAYTON RD	Exempt	$0.00	$0.00	$0.00
118-031-030	KIRKER PASS RD	Exempt	0.00	0.00	0.00
118-101-001	CLAYTON RD	Exempt	0.00	0.00	0.00
118-110-005	MORNINGSIDE DR	Exempt	0.00	0.00	0.00
118-164-064	TARA DR	Exempt	0.00	0.00	0.00
118-164-067	TARA CT	Exempt	0.00	0.00	0.00
118-164-068	OHARA CT	Exempt	0.00	0.00	0.00
118-164-069	HAVILAND PL	Exempt	0.00	0.00	0.00
118-164-070	OHARA CT	Exempt	0.00	0.00	0.00
118-164-071	OHARA CT	Exempt	0.00	0.00	0.00
118-164-072	SOUTHBROOK DR	Exempt	0.00	0.00	0.00
118-164-074	OHARA CT	Exempt	0.00	0.00	0.00
118-164-077	HAVILAND PL	Exempt	0.00	0.00	0.00
118-164-078	TARA DR	Exempt	0.00	0.00	0.00
118-164-079	TARA DR	Exempt	0.00	0.00	0.00
118-164-084	NO SITUS AVAILABLE	Exempt	0.00	0.00	0.00
118-164-087	OHARA CT	Exempt	0.00	0.00	0.00
118-164-088	OHARA CT	Exempt	0.00	0.00	0.00
118-164-089	OHARA CT	Exempt	0.00	0.00	0.00
118-164-090	OHARA CT	Exempt	0.00	0.00	0.00
118-212-011	NO SITUS AVAILABLE	Exempt	0.00	0.00	0.00
118-230-002	DIABLO CREEK PL	Exempt	0.00	0.00	0.00
118-310-027	N LYDIA LN	Exempt	0.00	0.00	0.00
118-310-028	N LYDIA LN	Exempt	0.00	0.00	0.00
118-310-029	ALEXANDER PL	Exempt	0.00	0.00	0.00
118-370-006	6015-6125 CLAYTON RD	Exempt	0.00	0.00	0.00
118-370-041	6015-6125 CLAYTON RD	Exempt	0.00	0.00	0.00
118-370-056	NO SITUS AVAILABLE	Exempt	0.00	0.00	0.00
118-370-070	NO SITUS AVAILABLE	Exempt	0.00	0.00	0.00
118-370-072	NO SITUS AVAILABLE	Exempt	0.00	0.00	0.00
118-370-073	NO SITUS AVAILABLE	Exempt	0.00	0.00	0.00
118-370-076	NO SITUS AVAILABLE	Exempt	0.00	0.00	0.00
118-370-077	FOREST HILL DR	Exempt	0.00	0.00	0.00
118-370-089	NO SITUS AVAILABLE	Exempt	0.00	0.00	0.00
118-370-114	NO SITUS AVAILABLE	Exempt	0.00	0.00	0.00
118-370-115	NO SITUS AVAILABLE	Exempt	0.00	0.00	0.00
118-370-118	PEACOCK CREEK DR	Exempt	0.00	0.00	0.00
118-370-119	KELLER RIDGE DR	Exempt	0.00	0.00	0.00
118-370-120	KELLER RIDGE DR	Exempt	0.00	0.00	0.00
118-370-121	NO SITUS AVAILABLE	Exempt	0.00	0.00	0.00
118-401-043	TULE CT	Exempt	0.00	0.00	0.00
118-401-044	CHUPCAN PL	Exempt	0.00	0.00	0.00
118-402-069	SACLAN TERRACE PL	Exempt	0.00	0.00	0.00
118-402-070	ROUND HOUSE PL	Exempt	0.00	0.00	0.00
118-402-071	JALALON PL	Exempt	0.00	0.00	0.00
118-402-073	NO SITUS AVAILABLE	Exempt	0.00	0.00	0.00
118-402-074	NO SITUS AVAILABLE	Exempt	0.00	0.00	0.00

City of Clayton
Community Facilities District No. 2007-1
Citywide Landscape Maintenance Tax
Fiscal Year 2022/23 Special Tax Roll

APN	Situs Address	Class	Maximum Special Tax	Non-Residential Levy	Residential Levy
118-402-075	SACLAN TERRACE PL	Exempt	0.00	0.00	0.00
118-402-076	SACLAN TERRACE PL	Exempt	0.00	0.00	0.00
118-402-077	SACLAN TERRACE PL	Exempt	0.00	0.00	0.00
118-402-079	SACLAN TERRACE PL	Exempt	0.00	0.00	0.00
118-410-119	NO SITUS AVAILABLE	Exempt	0.00	0.00	0.00
118-423-017	MIWOK WAY	Exempt	0.00	0.00	0.00
118-460-119	NO SITUS AVAILABLE	Exempt	0.00	0.00	0.00
118-460-120	NO SITUS AVAILABLE	Exempt	0.00	0.00	0.00
118-470-058	INDIANHEAD WAY	Exempt	0.00	0.00	0.00
118-470-060	NO SITUS AVAILABLE	Exempt	0.00	0.00	0.00
118-470-061	NO SITUS AVAILABLE	Exempt	0.00	0.00	0.00
118-470-116	1006 FEATHER CIR	Exempt	0.00	0.00	0.00
118-470-117	FEATHER CIR	Exempt	0.00	0.00	0.00
118-490-026	NO SITUS AVAILABLE	Exempt	0.00	0.00	0.00
118-510-014	BRANDYWINE PL	Exempt	0.00	0.00	0.00
118-520-001	MARSH CREEK RD	Exempt	0.00	0.00	0.00
118-520-002	MARSH CREEK RD	Exempt	0.00	0.00	0.00
118-520-003	MARSH CREEK RD	Exempt	0.00	0.00	0.00
118-520-004	MARSH CREEK RD	Exempt	0.00	0.00	0.00
118-520-006	MARSH CREEK RD	Exempt	0.00	0.00	0.00
118-520-008	MARSH CREEK RD	Exempt	0.00	0.00	0.00
118-520-009	MARSH CREEK RD	Exempt	0.00	0.00	0.00
118-520-013	300 DIABLO VIEW LN	Exempt	0.00	0.00	0.00
118-520-014	MARSH CREEK RD	Exempt	0.00	0.00	0.00
118-530-053	NO SITUS AVAILABLE	Exempt	0.00	0.00	0.00
118-530-054	NO SITUS AVAILABLE	Exempt	0.00	0.00	0.00
118-530-057	NO SITUS AVAILABLE	Exempt	0.00	0.00	0.00
118-540-066	NO SITUS AVAILABLE	Exempt	0.00	0.00	0.00
118-550-039	NO SITUS AVAILABLE	Exempt	0.00	0.00	0.00
118-550-040	KELLER RIDGE DR	Exempt	0.00	0.00	0.00
118-550-041	NO SITUS AVAILABLE	Exempt	0.00	0.00	0.00
118-560-009	CLAYTON RD	Exempt	0.00	0.00	0.00
118-560-018	6500 CENTER ST	Exempt	0.00	0.00	0.00
118-580-036	NO SITUS AVAILABLE	Exempt	0.00	0.00	0.00
118-590-003	NO SITUS AVAILABLE	Exempt	0.00	0.00	0.00
118-590-008	NO SITUS AVAILABLE	Exempt	0.00	0.00	0.00
118-590-013	NO SITUS AVAILABLE	Exempt	0.00	0.00	0.00
118-590-014	NO SITUS AVAILABLE	Exempt	0.00	0.00	0.00
118-590-019	NO SITUS AVAILABLE	Exempt	0.00	0.00	0.00
118-590-020	NO SITUS AVAILABLE	Exempt	0.00	0.00	0.00
118-590-021	NO SITUS AVAILABLE	Exempt	0.00	0.00	0.00
118-590-026	NO SITUS AVAILABLE	Exempt	0.00	0.00	0.00
118-590-031	KELLER RIDGE DR	Exempt	0.00	0.00	0.00
118-600-005	NO SITUS AVAILABLE	Exempt	0.00	0.00	0.00
118-600-010	NO SITUS AVAILABLE	Exempt	0.00	0.00	0.00
118-600-015	NO SITUS AVAILABLE	Exempt	0.00	0.00	0.00
118-600-020	NO SITUS AVAILABLE	Exempt	0.00	0.00	0.00

City of Clayton
Community Facilities District No. 2007-1
Citywide Landscape Maintenance Tax
Fiscal Year 2022/23 Special Tax Roll

APN	Situs Address	Class	Maximum Special Tax	Non-Residential Levy	Residential Levy
118-600-025	NO SITUS AVAILABLE	Exempt	0.00	0.00	0.00
118-600-030	NO SITUS AVAILABLE	Exempt	0.00	0.00	0.00
118-600-035	NO SITUS AVAILABLE	Exempt	0.00	0.00	0.00
118-600-040	NO SITUS AVAILABLE	Exempt	0.00	0.00	0.00
118-600-041	NO SITUS AVAILABLE	Exempt	0.00	0.00	0.00
118-600-042	4600 KELLER RIDGE DR	Exempt	0.00	0.00	0.00
118-610-005	NO SITUS AVAILABLE	Exempt	0.00	0.00	0.00
118-610-010	NO SITUS AVAILABLE	Exempt	0.00	0.00	0.00
118-610-011	NO SITUS AVAILABLE	Exempt	0.00	0.00	0.00
118-610-016	NO SITUS AVAILABLE	Exempt	0.00	0.00	0.00
118-610-032	COYOTE CIR	Exempt	0.00	0.00	0.00
118-610-033	COYOTE CIR	Exempt	0.00	0.00	0.00
118-610-034	COYOTE CIR	Exempt	0.00	0.00	0.00
118-620-063	GOLDEN EAGLE PL	Exempt	0.00	0.00	0.00
118-620-064	GOLDEN EAGLE PL	Exempt	0.00	0.00	0.00
118-640-049	ACORN DR	Exempt	0.00	0.00	0.00
118-650-032	9010 ELK DR	Exempt	0.00	0.00	0.00
118-650-033	NO SITUS AVAILABLE	Exempt	0.00	0.00	0.00
118-650-034	NO SITUS AVAILABLE	Exempt	0.00	0.00	0.00
118-660-005	NO SITUS AVAILABLE	Exempt	0.00	0.00	0.00
118-660-010	NO SITUS AVAILABLE	Exempt	0.00	0.00	0.00
118-660-017	NO SITUS AVAILABLE	Exempt	0.00	0.00	0.00
118-660-023	NO SITUS AVAILABLE	Exempt	0.00	0.00	0.00
118-660-028	NO SITUS AVAILABLE	Exempt	0.00	0.00	0.00
118-660-033	NO SITUS AVAILABLE	Exempt	0.00	0.00	0.00
118-660-040	NO SITUS AVAILABLE	Exempt	0.00	0.00	0.00
118-660-045	NO SITUS AVAILABLE	Exempt	0.00	0.00	0.00
118-660-046	NO SITUS AVAILABLE	Exempt	0.00	0.00	0.00
118-660-051	NO SITUS AVAILABLE	Exempt	0.00	0.00	0.00
118-660-056	NO SITUS AVAILABLE	Exempt	0.00	0.00	0.00
118-660-061	NO SITUS AVAILABLE	Exempt	0.00	0.00	0.00
118-660-066	NO SITUS AVAILABLE	Exempt	0.00	0.00	0.00
118-660-083	COYOTE CIR	Exempt	0.00	0.00	0.00
118-660-084	COYOTE CIR	Exempt	0.00	0.00	0.00
118-660-085	COYOTE CIR	Exempt	0.00	0.00	0.00
118-660-086	COYOTE CIR	Exempt	0.00	0.00	0.00
118-660-087	COYOTE CIR	Exempt	0.00	0.00	0.00
118-660-088	COYOTE CIR	Exempt	0.00	0.00	0.00
118-690-034	CLAYTON RD	Exempt	0.00	0.00	0.00
118-690-035	CENTER ST	Exempt	0.00	0.00	0.00
118-690-036	CENTER ST	Exempt	0.00	0.00	0.00
119-011-002	MAIN ST	Exempt	0.00	0.00	0.00
119-015-007	MAIN ST	Exempt	0.00	0.00	0.00
119-016-008	CENTER ST	Exempt	0.00	0.00	0.00
119-016-009	1015 DIABLO ST	Exempt	0.00	0.00	0.00
119-050-008	CENTER ST	Exempt	0.00	0.00	0.00
119-060-002	OAK ST	Exempt	0.00	0.00	0.00

City of Clayton
Community Facilities District No. 2007-1
Citywide Landscape Maintenance Tax
Fiscal Year 2022/23 Special Tax Roll

APN	Situs Address	Class	Maximum Special Tax	Non-Residential Levy	Residential Levy
119-060-003	1037 OAK ST	Exempt	0.00	0.00	0.00
119-060-004	OAK ST	Exempt	0.00	0.00	0.00
119-060-005	OAK ST	Exempt	0.00	0.00	0.00
119-060-006	OAK ST	Exempt	0.00	0.00	0.00
119-060-008	5880 PINE HOLLOW RD	Exempt	0.00	0.00	0.00
119-070-007	NO SITUS AVAILABLE	Exempt	0.00	0.00	0.00
119-141-001	MOUNTAIRE PKWY	Exempt	0.00	0.00	0.00
119-143-001	MOUNTAIRE PKWY	Exempt	0.00	0.00	0.00
119-144-001	MOUNTAIRE PKWY	Exempt	0.00	0.00	0.00
119-152-024	MOUNTAIRE CIR	Exempt	0.00	0.00	0.00
119-160-001	MOUNTAIRE CIR	Exempt	0.00	0.00	0.00
119-160-002	NO SITUS AVAILABLE	Exempt	0.00	0.00	0.00
119-171-011	MT HAMILTON CT	Exempt	0.00	0.00	0.00
119-212-039	NO SITUS AVAILABLE	Exempt	0.00	0.00	0.00
119-231-013	30 MT WILSON WAY	Exempt	0.00	0.00	0.00
119-232-001	NO SITUS AVAILABLE	Exempt	0.00	0.00	0.00
119-232-050	NO SITUS AVAILABLE	Exempt	0.00	0.00	0.00
119-232-051	LONG CREEK CIR	Exempt	0.00	0.00	0.00
119-241-001	NO SITUS AVAILABLE	Exempt	0.00	0.00	0.00
119-241-016	DONNER CREEK CT	Exempt	0.00	0.00	0.00
119-242-036	NO SITUS AVAILABLE	Exempt	0.00	0.00	0.00
119-242-037	NO SITUS AVAILABLE	Exempt	0.00	0.00	0.00
119-242-038	CLARK CREEK CIR	Exempt	0.00	0.00	0.00
119-262-020	WEATHERLY DR	Exempt	0.00	0.00	0.00
119-274-005	REGENCY DR	Exempt	0.00	0.00	0.00
119-281-024	MARSH CREEK RD	Exempt	0.00	0.00	0.00
119-283-001	REGENCY DR	Exempt	0.00	0.00	0.00
119-290-031	NO SITUS AVAILABLE	Exempt	0.00	0.00	0.00
119-301-024	MT DELL DR	Exempt	0.00	0.00	0.00
119-302-001	MT DELL DR	Exempt	0.00	0.00	0.00
119-311-020	MT ETNA DR	Exempt	0.00	0.00	0.00
119-312-001	MT ETNA DR	Exempt	0.00	0.00	0.00
119-321-017	EL PORTAL DR	Exempt	0.00	0.00	0.00
119-340-001	REGENCY DR	Exempt	0.00	0.00	0.00
119-352-021	REGENCY DR	Exempt	0.00	0.00	0.00
119-381-001	MT WHITNEY WAY	Exempt	0.00	0.00	0.00
119-383-001	MT WHITNEY WAY	Exempt	0.00	0.00	0.00
119-412-019	NO SITUS AVAILABLE	Exempt	0.00	0.00	0.00
119-412-036	NO SITUS AVAILABLE	Exempt	0.00	0.00	0.00
119-431-020	MT SEQUOIA PL	Exempt	0.00	0.00	0.00
119-452-011	EL MOLINO DR	Exempt	0.00	0.00	0.00
119-462-014	BLOCHING CIR	Exempt	0.00	0.00	0.00
119-471-001	EL MOLINO DR	Exempt	0.00	0.00	0.00
119-472-014	MARSH CREEK RD	Exempt	0.00	0.00	0.00
119-480-001	BIGELOW ST	Exempt	0.00	0.00	0.00
119-480-015	MARSH CREEK RD	Exempt	0.00	0.00	0.00
119-490-053	MT OLIVET PL	Exempt	0.00	0.00	0.00

City of Clayton
Community Facilities District No. 2007-1
Citywide Landscape Maintenance Tax
Fiscal Year 2022/23 Special Tax Roll

APN	Situs Address	Class	Maximum Special Tax	Non-Residential Levy	Residential Levy
119-510-019	MT SIERRA PL	Exempt	0.00	0.00	0.00
119-520-001	MOUNTAIRE PKWY	Exempt	0.00	0.00	0.00
119-542-025	SYLVANER CT	Exempt	0.00	0.00	0.00
119-553-005	ZINFANDEL CIR	Exempt	0.00	0.00	0.00
119-573-016	CENTER ST	Exempt	0.00	0.00	0.00
119-581-014	NO SITUS AVAILABLE	Exempt	0.00	0.00	0.00
119-591-017	GRENACHE CIR	Exempt	0.00	0.00	0.00
119-620-055	STRANAHAN CIR	Exempt	0.00	0.00	0.00
119-620-056	MARSH CREEK RD	Exempt	0.00	0.00	0.00
119-620-057	STRANAHAN CIR	Exempt	0.00	0.00	0.00
119-620-058	201 STRANAHAN CIR	Exempt	0.00	0.00	0.00
118-020-029	5701 CLAYTON RD	Non-Residential	3,675.10	3,675.10	0.00
118-031-037	1508-1520 KIRKER PASS RD	Non-Residential	565.40	565.40	0.00
118-031-038	5421 CLAYTON RD	Non-Residential	282.70	282.70	0.00
118-031-049	5433-5437 CLAYTON RD	Non-Residential	1,413.50	1,413.50	0.00
118-031-051	5441-5443 CLAYTON RD	Non-Residential	282.70	282.70	0.00
118-031-052	5439 CLAYTON RD	Non-Residential	282.70	282.70	0.00
118-031-054	1578 KIRKER PASS RD	Non-Residential	1,130.80	1,130.80	0.00
118-031-055	1730-1740 KIRKER PASS RD	Non-Residential	565.40	565.40	0.00
118-031-056	5431 CLAYTON RD	Non-Residential	1,413.50	1,413.50	0.00
118-031-057	1536 KIRKER PASS RD	Non-Residential	282.70	282.70	0.00
118-101-025	5555 CLAYTON RD	Non-Residential	848.10	848.10	0.00
118-370-001	NO SITUS AVAILABLE	Non-Residential	3,675.10	3,675.10	0.00
118-370-017	NO SITUS AVAILABLE	Non-Residential	1,413.50	1,413.50	0.00
118-370-040	1970 EAGLE PEAK AVE	Non-Residential	3,675.10	3,675.10	0.00
118-370-048	INDIANHEAD WAY	Non-Residential	4,805.90	4,805.90	0.00
118-370-074	1001 PEACOCK CREEK DR	Non-Residential	1,978.90	1,978.90	0.00
118-370-075	1001 PEACOCK CREEK DR	Non-Residential	1,978.90	1,978.90	0.00
118-370-080	NO SITUS AVAILABLE	Non-Residential	282.70	282.70	0.00
118-370-083	OAKHURST DR	Non-Residential	6,784.80	6,784.80	0.00
118-370-084	NO SITUS AVAILABLE	Non-Residential	4,805.90	4,805.90	0.00
118-370-085	NO SITUS AVAILABLE	Non-Residential	1,696.20	1,696.20	0.00
118-370-086	CLAYTON RD	Non-Residential	1,696.20	1,696.20	0.00
118-370-087	OAKHURST DR	Non-Residential	3,957.80	3,957.80	0.00
118-370-088	NO SITUS AVAILABLE	Non-Residential	11,308.00	11,308.00	0.00
118-370-090	KELLER RIDGE DR	Non-Residential	1,978.90	1,978.90	0.00
118-370-103	KELLER RIDGE DR	Non-Residential	12,156.10	12,156.10	0.00
118-370-104	EAGLE PEAK AVE	Non-Residential	4,805.90	4,805.90	0.00
118-560-006	6123 MAIN ST	Non-Residential	282.70	282.70	0.00
118-560-010	6005 MAIN ST	Non-Residential	565.40	565.40	0.00
118-560-011	CLAYTON RD	Non-Residential	282.70	282.70	0.00
118-560-020	6401 CENTER ST	Non-Residential	1,978.90	1,978.90	0.00
118-560-021	6490 CLAYTON RD	Non-Residential	282.70	282.70	0.00
119-011-003	6055 MAIN ST	Non-Residential	282.70	282.70	0.00
119-012-001	6115 MAIN ST	Non-Residential	282.70	282.70	0.00
119-013-002	6026 MAIN ST	Non-Residential	282.70	282.70	0.00
119-013-003	6024-6026 MAIN ST	Non-Residential	282.70	282.70	0.00

City of Clayton
Community Facilities District No. 2007-1
Citywide Landscape Maintenance Tax
Fiscal Year 2022/23 Special Tax Roll

APN	Situs Address	Class	Maximum Special Tax	Non-Residential Levy	Residential Levy
119-013-004	6062 MAIN ST	Non-Residential	282.70	282.70	0.00
119-013-007	6000 MAIN ST	Non-Residential	282.70	282.70	0.00
119-013-008	1025 DIABLO ST	Non-Residential	282.70	282.70	0.00
119-013-009	1026 OAK ST	Non-Residential	282.70	282.70	0.00
119-014-004	6054 MAIN ST	Non-Residential	282.70	282.70	0.00
119-014-006	1028 DIABLO ST	Non-Residential	282.70	282.70	0.00
119-014-007	6078 MAIN ST	Non-Residential	282.70	282.70	0.00
119-014-008	6096 MAIN ST	Non-Residential	282.70	282.70	0.00
119-015-004	6104 MAIN ST	Non-Residential	282.70	282.70	0.00
119-017-003	CENTER ST	Non-Residential	282.70	282.70	0.00
119-018-005	6110-6150 CENTER ST	Non-Residential	565.40	565.40	0.00
119-018-006	6160 CENTER ST	Non-Residential	282.70	282.70	0.00
119-021-063	6170 HIGH ST	Non-Residential	565.40	565.40	0.00
119-021-065	6191 HIGH ST	Non-Residential	282.70	282.70	0.00
119-050-009	1007 OAK ST	Non-Residential	282.70	282.70	0.00
119-050-034	1005 OAK ST	Non-Residential	282.70	282.70	0.00
119-070-008	MARSH CREEK RD	Non-Residential	2,544.30	2,544.30	0.00
119-080-009	6955 MARSH CREEK RD	Non-Residential	3,957.80	3,957.80	0.00
119-400-003	6780 MARSH CREEK RD	Non-Residential	565.40	565.40	0.00
119-400-005	6760 MARSH CREEK RD	Non-Residential	282.70	282.70	0.00
119-620-059	MARSH CREEK RD	Non-Residential	282.70	282.70	0.00
119-620-060	MARSH CREEK RD	Non-Residential	565.40	565.40	0.00
119-620-061	6201 CENTER ST	Non-Residential	282.70	282.70	0.00
119-630-011	PETAR CT	Non-Residential	1,413.50	1,413.50	0.00
078-020-019	1102 OAKWOOD CIR	Residential	282.70	0.00	282.70
078-020-020	1104 OAKWOOD CIR	Residential	282.70	0.00	282.70
078-020-021	1106 OAKWOOD CIR	Residential	282.70	0.00	282.70
078-020-022	1108 OAKWOOD CIR	Residential	282.70	0.00	282.70
078-020-023	1110 OAKWOOD CIR	Residential	282.70	0.00	282.70
078-020-026	1116 OAKWOOD CIR	Residential	282.70	0.00	282.70
078-020-027	1118 OAKWOOD CIR	Residential	282.70	0.00	282.70
078-020-028	1120 OAKWOOD CIR	Residential	282.70	0.00	282.70
078-020-029	1101 OAKWOOD CIR	Residential	282.70	0.00	282.70
078-020-030	1103 OAKWOOD CIR	Residential	282.70	0.00	282.70
078-020-031	1105 OAKWOOD CIR	Residential	282.70	0.00	282.70
078-020-032	1109 OAKWOOD CIR	Residential	282.70	0.00	282.70
078-020-033	1115 OAKWOOD CIR	Residential	282.70	0.00	282.70
078-020-034	1119 OAKWOOD CIR	Residential	282.70	0.00	282.70
078-020-040	8140 MARSH CREEK RD	Residential	282.70	0.00	282.70
078-020-041	8106 MARSH CREEK RD	Residential	282.70	0.00	282.70
078-020-042	8114 MARSH CREEK RD	Residential	282.70	0.00	282.70
078-020-043	1112 OAKWOOD CIR	Residential	282.70	0.00	282.70
078-020-044	1114 OAKWOOD CIR	Residential	282.70	0.00	282.70
078-020-045	MARSH CREEK RD	Residential	282.70	0.00	282.70
078-020-046	8120-8130 MARSH CREEK RD	Residential	282.70	0.00	282.70
118-031-012	5484 TARA DR	Residential	282.70	0.00	282.70
118-061-001	1554 N MITCHELL CANYON RD	Residential	282.70	0.00	282.70

City of Clayton
Community Facilities District No. 2007-1
Citywide Landscape Maintenance Tax
Fiscal Year 2022/23 Special Tax Roll

APN	Situs Address	Class	Maximum Special Tax	Non-Residential Levy	Residential Levy
118-061-002	1548 N MITCHELL CANYON RD	Residential	282.70	0.00	282.70
118-061-003	1542 N MITCHELL CANYON RD	Residential	282.70	0.00	282.70
118-061-004	1536 N MITCHELL CANYON RD	Residential	282.70	0.00	282.70
118-061-005	5901 WALLACE DR	Residential	282.70	0.00	282.70
118-061-006	5907 WALLACE DR	Residential	282.70	0.00	282.70
118-061-007	5915 WALLACE DR	Residential	282.70	0.00	282.70
118-062-001	5900 WALLACE DR	Residential	282.70	0.00	282.70
118-062-002	1512 N MITCHELL CANYON RD	Residential	282.70	0.00	282.70
118-062-003	1506 N MITCHELL CANYON RD	Residential	282.70	0.00	282.70
118-062-004	1500 N MITCHELL CANYON RD	Residential	282.70	0.00	282.70
118-062-009	1498 N MITCHELL CANYON RD	Residential	282.70	0.00	282.70
118-062-010	5855 CLAYTON RD	Residential	282.70	0.00	282.70
118-062-011	5859 CLAYTON RD	Residential	282.70	0.00	282.70
118-063-002	1507 N MITCHELL CANYON RD	Residential	282.70	0.00	282.70
118-063-003	1513 N MITCHELL CANYON RD	Residential	282.70	0.00	282.70
118-063-004	1519 N MITCHELL CANYON RD	Residential	282.70	0.00	282.70
118-063-005	1525 N MITCHELL CANYON RD	Residential	282.70	0.00	282.70
118-063-006	1531 N MITCHELL CANYON RD	Residential	282.70	0.00	282.70
118-063-007	1537 N MITCHELL CANYON RD	Residential	282.70	0.00	282.70
118-063-008	1543 N MITCHELL CANYON RD	Residential	282.70	0.00	282.70
118-063-009	1501 N MITCHELL CANYON RD	Residential	282.70	0.00	282.70
118-064-001	5891 CAULFIELD DR	Residential	282.70	0.00	282.70
118-064-002	1555 N MITCHELL CANYON RD	Residential	282.70	0.00	282.70
118-071-001	9 EASTBROOK CT	Residential	282.70	0.00	282.70
118-071-002	17 EASTBROOK CT	Residential	282.70	0.00	282.70
118-071-003	23 EASTBROOK CT	Residential	282.70	0.00	282.70
118-071-004	29 EASTBROOK CT	Residential	282.70	0.00	282.70
118-071-005	35 EASTBROOK CT	Residential	282.70	0.00	282.70
118-071-006	41 EASTBROOK CT	Residential	282.70	0.00	282.70
118-071-007	47 EASTBROOK CT	Residential	282.70	0.00	282.70
118-071-008	48 EASTBROOK CT	Residential	282.70	0.00	282.70
118-071-009	42 EASTBROOK CT	Residential	282.70	0.00	282.70
118-071-010	36 EASTBROOK CT	Residential	282.70	0.00	282.70
118-071-011	30 EASTBROOK CT	Residential	282.70	0.00	282.70
118-071-012	24 EASTBROOK CT	Residential	282.70	0.00	282.70
118-071-013	18 EASTBROOK CT	Residential	282.70	0.00	282.70
118-071-014	5586 SOUTHBROOK DR	Residential	282.70	0.00	282.70
118-071-015	1530 N EL CAMINO DR	Residential	282.70	0.00	282.70
118-071-016	1524 N EL CAMINO DR	Residential	282.70	0.00	282.70
118-071-017	1518 N EL CAMINO DR	Residential	282.70	0.00	282.70
118-071-018	1512 N EL CAMINO DR	Residential	282.70	0.00	282.70
118-071-019	1506 N EL CAMINO DR	Residential	282.70	0.00	282.70
118-071-020	1500 N EL CAMINO DR	Residential	282.70	0.00	282.70
118-072-001	1501 N EL CAMINO DR	Residential	282.70	0.00	282.70
118-072-002	1509 N EL CAMINO DR	Residential	282.70	0.00	282.70
118-072-003	1515 N EL CAMINO DR	Residential	282.70	0.00	282.70
118-072-004	1523 N EL CAMINO DR	Residential	282.70	0.00	282.70

City of Clayton
Community Facilities District No. 2007-1
Citywide Landscape Maintenance Tax
Fiscal Year 2022/23 Special Tax Roll

APN	Situs Address	Class	Maximum Special Tax	Non-Residential Levy	Residential Levy
118-072-005	5574 SOUTHBROOK DR	Residential	282.70	0.00	282.70
118-072-006	5566 SOUTHBROOK DR	Residential	282.70	0.00	282.70
118-072-007	5560 SOUTHBROOK DR	Residential	282.70	0.00	282.70
118-072-008	19 WESTBROOK CT	Residential	282.70	0.00	282.70
118-072-009	25 WESTBROOK CT	Residential	282.70	0.00	282.70
118-072-010	33 WESTBROOK CT	Residential	282.70	0.00	282.70
118-072-011	39 WESTBROOK CT	Residential	282.70	0.00	282.70
118-072-012	34 WESTBROOK CT	Residential	282.70	0.00	282.70
118-072-013	28 WESTBROOK CT	Residential	282.70	0.00	282.70
118-072-014	22 WESTBROOK CT	Residential	282.70	0.00	282.70
118-072-015	16 WESTBROOK CT	Residential	282.70	0.00	282.70
118-072-016	5550 SOUTHBROOK DR	Residential	282.70	0.00	282.70
118-073-001	5545 SOUTHBROOK DR	Residential	282.70	0.00	282.70
118-073-002	5551 SOUTHBROOK DR	Residential	282.70	0.00	282.70
118-073-003	5555 SOUTHBROOK DR	Residential	282.70	0.00	282.70
118-073-004	5563 SOUTHBROOK DR	Residential	282.70	0.00	282.70
118-073-005	5569 SOUTHBROOK DR	Residential	282.70	0.00	282.70
118-073-006	5575 SOUTHBROOK DR	Residential	282.70	0.00	282.70
118-074-001	1542 N EL CAMINO DR	Residential	282.70	0.00	282.70
118-074-002	5587 SOUTHBROOK DR	Residential	282.70	0.00	282.70
118-074-003	5593 SOUTHBROOK DR	Residential	282.70	0.00	282.70
118-074-004	5599 SOUTHBROOK DR	Residential	282.70	0.00	282.70
118-081-001	1561 N MITCHELL CANYON RD	Residential	282.70	0.00	282.70
118-081-002	1567 N MITCHELL CANYON RD	Residential	282.70	0.00	282.70
118-081-003	1573 N MITCHELL CANYON RD	Residential	282.70	0.00	282.70
118-081-004	1579 N MITCHELL CANYON RD	Residential	282.70	0.00	282.70
118-081-005	1585 N MITCHELL CANYON RD	Residential	282.70	0.00	282.70
118-081-006	1591 N MITCHELL CANYON RD	Residential	282.70	0.00	282.70
118-082-001	1588 N MITCHELL CANYON RD	Residential	282.70	0.00	282.70
118-082-002	1582 N MITCHELL CANYON RD	Residential	282.70	0.00	282.70
118-082-003	1576 N MITCHELL CANYON RD	Residential	282.70	0.00	282.70
118-082-004	5903 CARDINET DR	Residential	282.70	0.00	282.70
118-082-005	5909 CARDINET DR	Residential	282.70	0.00	282.70
118-082-006	5917 CARDINET DR	Residential	282.70	0.00	282.70
118-082-007	5923 CARDINET DR	Residential	282.70	0.00	282.70
118-082-008	5929 CARDINET DR	Residential	282.70	0.00	282.70
118-082-009	5935 CARDINET DR	Residential	282.70	0.00	282.70
118-082-010	5941 CARDINET DR	Residential	282.70	0.00	282.70
118-082-011	5947 CARDINET DR	Residential	282.70	0.00	282.70
118-082-012	5953 CARDINET DR	Residential	282.70	0.00	282.70
118-082-013	5959 CARDINET DR	Residential	282.70	0.00	282.70
118-082-014	5965 CARDINET DR	Residential	282.70	0.00	282.70
118-082-015	5971 CARDINET DR	Residential	282.70	0.00	282.70
118-083-001	5968 CARDINET DR	Residential	282.70	0.00	282.70
118-083-002	5962 CARDINET DR	Residential	282.70	0.00	282.70
118-083-003	5956 CARDINET DR	Residential	282.70	0.00	282.70
118-083-004	5950 CARDINET DR	Residential	282.70	0.00	282.70

City of Clayton
Community Facilities District No. 2007-1
Citywide Landscape Maintenance Tax
Fiscal Year 2022/23 Special Tax Roll

APN	Situs Address	Class	Maximum Special Tax	Non-Residential Levy	Residential Levy
118-083-005	5944 CARDINET DR	Residential	282.70	0.00	282.70
118-083-006	5938 CARDINET DR	Residential	282.70	0.00	282.70
118-083-007	5932 CARDINET DR	Residential	282.70	0.00	282.70
118-083-008	5926 CARDINET DR	Residential	282.70	0.00	282.70
118-083-009	5904 CARDINET DR	Residential	282.70	0.00	282.70
118-091-001	5922 WALLACE DR	Residential	282.70	0.00	282.70
118-091-002	5930 WALLACE DR	Residential	282.70	0.00	282.70
118-091-003	5938 WALLACE DR	Residential	282.70	0.00	282.70
118-091-004	5946 WALLACE DR	Residential	282.70	0.00	282.70
118-091-005	5954 WALLACE DR	Residential	282.70	0.00	282.70
118-091-006	5962 WALLACE DR	Residential	282.70	0.00	282.70
118-091-007	5970 WALLACE DR	Residential	282.70	0.00	282.70
118-091-008	5978 WALLACE DR	Residential	282.70	0.00	282.70
118-091-009	5988 WALLACE DR	Residential	282.70	0.00	282.70
118-091-010	6000 CARDINET DR	Residential	282.70	0.00	282.70
118-092-001	6001 CARDINET DR	Residential	282.70	0.00	282.70
118-092-002	5995 CARDINET DR	Residential	282.70	0.00	282.70
118-092-003	5987 CARDINET DR	Residential	282.70	0.00	282.70
118-092-004	5983 CARDINET DR	Residential	282.70	0.00	282.70
118-092-005	5977 CARDINET DR	Residential	282.70	0.00	282.70
118-093-001	5974 CARDINET DR	Residential	282.70	0.00	282.70
118-093-002	5980 CARDINET DR	Residential	282.70	0.00	282.70
118-093-003	5986 CARDINET DR	Residential	282.70	0.00	282.70
118-093-004	5979 WALLACE DR	Residential	282.70	0.00	282.70
118-093-005	5965 WALLACE DR	Residential	282.70	0.00	282.70
118-093-006	5943 WALLACE DR	Residential	282.70	0.00	282.70
118-093-007	5931 WALLACE DR	Residential	282.70	0.00	282.70
118-093-008	5923 WALLACE DR	Residential	282.70	0.00	282.70
118-101-003	33 MARQUETTE CT	Residential	282.70	0.00	282.70
118-101-004	37 MARQUETTE CT	Residential	282.70	0.00	282.70
118-101-005	3 XAVIER PL	Residential	282.70	0.00	282.70
118-101-006	7 XAVIER PL	Residential	282.70	0.00	282.70
118-101-007	11 XAVIER PL	Residential	282.70	0.00	282.70
118-101-008	12 XAVIER PL	Residential	282.70	0.00	282.70
118-101-009	8 XAVIER PL	Residential	282.70	0.00	282.70
118-101-010	55 MARQUETTE CT	Residential	282.70	0.00	282.70
118-101-011	63 MARQUETTE CT	Residential	282.70	0.00	282.70
118-101-012	67 MARQUETTE CT	Residential	282.70	0.00	282.70
118-101-013	66 MARQUETTE CT	Residential	282.70	0.00	282.70
118-101-014	60 MARQUETTE CT	Residential	282.70	0.00	282.70
118-101-015	54 MARQUETTE CT	Residential	282.70	0.00	282.70
118-101-016	48 MARQUETTE CT	Residential	282.70	0.00	282.70
118-101-017	42 MARQUETTE CT	Residential	282.70	0.00	282.70
118-101-018	36 MARQUETTE CT	Residential	282.70	0.00	282.70
118-101-019	30 MARQUETTE CT	Residential	282.70	0.00	282.70
118-101-020	5518 SOUTHBROOK DR	Residential	282.70	0.00	282.70
118-101-021	5510 SOUTHBROOK DR	Residential	282.70	0.00	282.70

City of Clayton
Community Facilities District No. 2007-1
Citywide Landscape Maintenance Tax
Fiscal Year 2022/23 Special Tax Roll

APN	Situs Address	Class	Maximum Special Tax	Non-Residential Levy	Residential Levy
118-101-023	5540 SOUTHBROOK DR	Residential	282.70	0.00	282.70
118-101-024	5544 SOUTHBROOK DR	Residential	282.70	0.00	282.70
118-102-001	5509 SOUTHBROOK DR	Residential	282.70	0.00	282.70
118-102-002	5511 SOUTHBROOK DR	Residential	282.70	0.00	282.70
118-102-003	5523 SOUTHBROOK DR	Residential	282.70	0.00	282.70
118-102-005	5533 SOUTHBROOK DR	Residential	282.70	0.00	282.70
118-102-006	5539 SOUTHBROOK DR	Residential	282.70	0.00	282.70
118-102-008	5513 SOUTHBROOK DR	Residential	282.70	0.00	282.70
118-102-009	5515 SOUTHBROOK DR	Residential	282.70	0.00	282.70
118-102-010	5527 SOUTHBROOK DR	Residential	282.70	0.00	282.70
118-102-011	5521 SOUTHBROOK DR	Residential	282.70	0.00	282.70
118-110-001	5565 MORNINGSIDE DR	Residential	282.70	0.00	282.70
118-110-002	5567 MORNINGSIDE DR	Residential	282.70	0.00	282.70
118-110-004	5577 MORNINGSIDE DR	Residential	282.70	0.00	282.70
118-110-006	5589 MORNINGSIDE DR	Residential	282.70	0.00	282.70
118-110-007	5597 MORNINGSIDE DR	Residential	282.70	0.00	282.70
118-110-008	5599 MORNINGSIDE DR	Residential	282.70	0.00	282.70
118-110-009	5569 MORNINGSIDE DR	Residential	282.70	0.00	282.70
118-110-010	5571 MORNINGSIDE DR	Residential	282.70	0.00	282.70
118-110-011	5569 MORNINGSIDE DR	Residential	282.70	0.00	282.70
118-163-001	1500 HAVILAND CT	Residential	282.70	0.00	282.70
118-163-002	1504 HAVILAND CT	Residential	282.70	0.00	282.70
118-163-003	1508 HAVILAND CT	Residential	282.70	0.00	282.70
118-164-001	1509 HAVILAND CT	Residential	282.70	0.00	282.70
118-164-002	1505 HAVILAND CT	Residential	282.70	0.00	282.70
118-164-003	1501 HAVILAND CT	Residential	282.70	0.00	282.70
118-164-004	5471 TARA DR	Residential	282.70	0.00	282.70
118-164-005	1500 TARA CT	Residential	282.70	0.00	282.70
118-164-006	1501 TARA CT	Residential	282.70	0.00	282.70
118-164-007	1505 TARA CT	Residential	282.70	0.00	282.70
118-164-008	1509 TARA CT	Residential	282.70	0.00	282.70
118-164-009	1515 TARA CT	Residential	282.70	0.00	282.70
118-164-010	1519 TARA CT	Residential	282.70	0.00	282.70
118-164-011	1523 TARA CT	Residential	282.70	0.00	282.70
118-164-012	1527 TARA CT	Residential	282.70	0.00	282.70
118-164-013	5472 TARA DR	Residential	282.70	0.00	282.70
118-164-014	5474 TARA DR	Residential	282.70	0.00	282.70
118-164-015	5476 TARA DR	Residential	282.70	0.00	282.70
118-164-016	5478 TARA DR	Residential	282.70	0.00	282.70
118-164-017	5480 TARA DR	Residential	282.70	0.00	282.70
118-164-018	1501 OHARA CT	Residential	282.70	0.00	282.70
118-164-019	1505 OHARA CT	Residential	282.70	0.00	282.70
118-164-020	1509 OHARA CT	Residential	282.70	0.00	282.70
118-164-021	1515 OHARA CT	Residential	282.70	0.00	282.70
118-164-022	1519 OHARA CT	Residential	282.70	0.00	282.70
118-164-023	1523 OHARA CT	Residential	282.70	0.00	282.70
118-164-024	1527 OHARA CT	Residential	282.70	0.00	282.70

City of Clayton
Community Facilities District No. 2007-1
Citywide Landscape Maintenance Tax
Fiscal Year 2022/23 Special Tax Roll

APN	Situs Address	Class	Maximum Special Tax	Non-Residential Levy	Residential Levy
118-164-025	1531 OHARA CT	Residential	282.70	0.00	282.70
118-164-026	1535 OHARA CT	Residential	282.70	0.00	282.70
118-164-027	1539 OHARA CT	Residential	282.70	0.00	282.70
118-164-028	1543 OHARA CT	Residential	282.70	0.00	282.70
118-164-029	1547 OHARA CT	Residential	282.70	0.00	282.70
118-164-030	1551 OHARA CT	Residential	282.70	0.00	282.70
118-164-031	1555 OHARA CT	Residential	282.70	0.00	282.70
118-164-032	1559 OHARA CT	Residential	282.70	0.00	282.70
118-164-033	1563 OHARA CT	Residential	282.70	0.00	282.70
118-164-034	1562 OHARA CT	Residential	282.70	0.00	282.70
118-164-035	1558 OHARA CT	Residential	282.70	0.00	282.70
118-164-036	1554 OHARA CT	Residential	282.70	0.00	282.70
118-164-037	1550 OHARA CT	Residential	282.70	0.00	282.70
118-164-038	1546 OHARA CT	Residential	282.70	0.00	282.70
118-164-039	1542 OHARA CT	Residential	282.70	0.00	282.70
118-164-040	1538 OHARA CT	Residential	282.70	0.00	282.70
118-164-041	1514 OHARA CT	Residential	282.70	0.00	282.70
118-164-042	1510 OHARA CT	Residential	282.70	0.00	282.70
118-164-043	1506 OHARA CT	Residential	282.70	0.00	282.70
118-164-045	1529 HAVILAND PL	Residential	282.70	0.00	282.70
118-164-046	1533 HAVILAND PL	Residential	282.70	0.00	282.70
118-164-047	1537 HAVILAND PL	Residential	282.70	0.00	282.70
118-164-048	1541 HAVILAND PL	Residential	282.70	0.00	282.70
118-164-049	1545 HAVILAND PL	Residential	282.70	0.00	282.70
118-164-050	1549 HAVILAND PL	Residential	282.70	0.00	282.70
118-164-051	1553 HAVILAND PL	Residential	282.70	0.00	282.70
118-164-052	1557 HAVILAND PL	Residential	282.70	0.00	282.70
118-164-053	1554 HAVILAND PL	Residential	282.70	0.00	282.70
118-164-054	1550 HAVILAND PL	Residential	282.70	0.00	282.70
118-164-055	1546 HAVILAND PL	Residential	282.70	0.00	282.70
118-164-056	1542 HAVILAND PL	Residential	282.70	0.00	282.70
118-164-057	1538 HAVILAND PL	Residential	282.70	0.00	282.70
118-164-058	1534 HAVILAND PL	Residential	282.70	0.00	282.70
118-164-059	1530 HAVILAND PL	Residential	282.70	0.00	282.70
118-164-060	1526 HAVILAND PL	Residential	282.70	0.00	282.70
118-164-061	1522 HAVILAND PL	Residential	282.70	0.00	282.70
118-164-062	1518 HAVILAND PL	Residential	282.70	0.00	282.70
118-164-076	5482 TARA DR	Residential	282.70	0.00	282.70
118-164-080	5475 TARA DR	Residential	282.70	0.00	282.70
118-164-081	5473 TARA DR	Residential	282.70	0.00	282.70
118-164-085	5479 TARA DR	Residential	282.70	0.00	282.70
118-164-086	5477 TARA DR	Residential	282.70	0.00	282.70
118-211-001	2 ALEF CT	Residential	282.70	0.00	282.70
118-211-002	8 ALEF CT	Residential	282.70	0.00	282.70
118-211-003	14 ALEF CT	Residential	282.70	0.00	282.70
118-211-004	11 ALEF CT	Residential	282.70	0.00	282.70
118-211-005	7 ALEF CT	Residential	282.70	0.00	282.70

City of Clayton
Community Facilities District No. 2007-1
Citywide Landscape Maintenance Tax
Fiscal Year 2022/23 Special Tax Roll

APN	Situs Address	Class	Maximum Special Tax	Non-Residential Levy	Residential Levy
118-211-006	1 ALEF CT	Residential	282.70	0.00	282.70
118-211-007	2 WHITT CT	Residential	282.70	0.00	282.70
118-211-008	8 WHITT CT	Residential	282.70	0.00	282.70
118-211-009	14 WHITT CT	Residential	282.70	0.00	282.70
118-211-010	11 WHITT CT	Residential	282.70	0.00	282.70
118-211-011	7 WHITT CT	Residential	282.70	0.00	282.70
118-211-012	1 WHITT CT	Residential	282.70	0.00	282.70
118-211-013	5634 SOUTHBROOK DR	Residential	282.70	0.00	282.70
118-211-014	5640 SOUTHBROOK DR	Residential	282.70	0.00	282.70
118-211-015	5646 SOUTHBROOK DR	Residential	282.70	0.00	282.70
118-212-001	5647 SOUTHBROOK DR	Residential	282.70	0.00	282.70
118-212-002	5641 SOUTHBROOK DR	Residential	282.70	0.00	282.70
118-212-003	5635 SOUTHBROOK DR	Residential	282.70	0.00	282.70
118-212-004	2 CASEY GLEN CT	Residential	282.70	0.00	282.70
118-212-005	8 CASEY GLEN CT	Residential	282.70	0.00	282.70
118-212-006	14 CASEY GLEN CT	Residential	282.70	0.00	282.70
118-212-007	11 CASEY GLEN CT	Residential	282.70	0.00	282.70
118-212-008	7 CASEY GLEN CT	Residential	282.70	0.00	282.70
118-212-009	1 CASEY GLEN CT	Residential	282.70	0.00	282.70
118-212-012	2 RACHEL RANCH CT	Residential	282.70	0.00	282.70
118-212-013	4 RACHEL RANCH CT	Residential	282.70	0.00	282.70
118-212-014	6 RACHEL RANCH CT	Residential	282.70	0.00	282.70
118-212-015	8 RACHEL RANCH CT	Residential	282.70	0.00	282.70
118-212-016	7 RACHEL RANCH CT	Residential	282.70	0.00	282.70
118-212-017	5 RACHEL RANCH CT	Residential	282.70	0.00	282.70
118-212-018	3 RACHEL RANCH CT	Residential	282.70	0.00	282.70
118-212-019	1 RACHEL RANCH CT	Residential	282.70	0.00	282.70
118-221-001	5884 CAULFIELD DR	Residential	282.70	0.00	282.70
118-221-002	607 BLACK POINT CT	Residential	282.70	0.00	282.70
118-221-003	615 BLACK POINT CT	Residential	282.70	0.00	282.70
118-221-004	620 BLACK POINT CT	Residential	282.70	0.00	282.70
118-221-005	614 BLACK POINT CT	Residential	282.70	0.00	282.70
118-221-006	608 BLACK POINT CT	Residential	282.70	0.00	282.70
118-221-007	5878 CAULFIELD DR	Residential	282.70	0.00	282.70
118-221-008	501 CAULFIELD CT	Residential	282.70	0.00	282.70
118-221-009	507 CAULFIELD CT	Residential	282.70	0.00	282.70
118-221-010	515 CAULFIELD CT	Residential	282.70	0.00	282.70
118-221-011	514 CAULFIELD CT	Residential	282.70	0.00	282.70
118-221-012	508 CAULFIELD CT	Residential	282.70	0.00	282.70
118-221-013	5866 CAULFIELD DR	Residential	282.70	0.00	282.70
118-221-014	5860 CAULFIELD DR	Residential	282.70	0.00	282.70
118-221-015	201 JEFFRY RANCH PL	Residential	282.70	0.00	282.70
118-221-016	207 JEFFRY RANCH PL	Residential	282.70	0.00	282.70
118-221-017	215 JEFFRY RANCH PL	Residential	282.70	0.00	282.70
118-221-018	221 JEFFRY RANCH PL	Residential	282.70	0.00	282.70
118-221-019	227 JEFFRY RANCH PL	Residential	282.70	0.00	282.70
118-221-020	233 JEFFRY RANCH PL	Residential	282.70	0.00	282.70

City of Clayton
Community Facilities District No. 2007-1
Citywide Landscape Maintenance Tax
Fiscal Year 2022/23 Special Tax Roll

APN	Situs Address	Class	Maximum Special Tax	Non-Residential Levy	Residential Levy
118-221-021	239 JEFFRY RANCH PL	Residential	282.70	0.00	282.70
118-221-022	245 JEFFRY RANCH PL	Residential	282.70	0.00	282.70
118-221-023	251 JEFFRY RANCH PL	Residential	282.70	0.00	282.70
118-221-024	250 JEFFRY RANCH PL	Residential	282.70	0.00	282.70
118-221-025	244 JEFFRY RANCH PL	Residential	282.70	0.00	282.70
118-221-026	238 JEFFRY RANCH PL	Residential	282.70	0.00	282.70
118-221-027	232 JEFFRY RANCH PL	Residential	282.70	0.00	282.70
118-221-028	226 JEFFRY RANCH PL	Residential	282.70	0.00	282.70
118-221-029	220 JEFFRY RANCH PL	Residential	282.70	0.00	282.70
118-221-030	214 JEFFRY RANCH PL	Residential	282.70	0.00	282.70
118-221-031	208 JEFFRY RANCH PL	Residential	282.70	0.00	282.70
118-221-032	202 JEFFRY RANCH PL	Residential	282.70	0.00	282.70
118-222-001	101 JEFFRY RANCH CT	Residential	282.70	0.00	282.70
118-222-002	107 JEFFRY RANCH CT	Residential	282.70	0.00	282.70
118-222-003	115 JEFFRY RANCH CT	Residential	282.70	0.00	282.70
118-222-004	121 JEFFRY RANCH CT	Residential	282.70	0.00	282.70
118-222-005	127 JEFFRY RANCH CT	Residential	282.70	0.00	282.70
118-222-006	133 JEFFRY RANCH CT	Residential	282.70	0.00	282.70
118-222-007	126 JEFFRY RANCH CT	Residential	282.70	0.00	282.70
118-222-008	120 JEFFRY RANCH CT	Residential	282.70	0.00	282.70
118-222-009	114 JEFFRY RANCH CT	Residential	282.70	0.00	282.70
118-222-010	108 JEFFRY RANCH CT	Residential	282.70	0.00	282.70
118-222-011	1507 N ATCHINSON STAGE RD	Residential	282.70	0.00	282.70
118-222-012	1515 N ATCHINSON STAGE RD	Residential	282.70	0.00	282.70
118-222-013	1521 N ATCHINSON STAGE RD	Residential	282.70	0.00	282.70
118-222-014	1527 N ATCHINSON STAGE RD	Residential	282.70	0.00	282.70
118-222-015	1533 N ATCHINSON STAGE RD	Residential	282.70	0.00	282.70
118-222-016	1539 N ATCHINSON STAGE RD	Residential	282.70	0.00	282.70
118-222-017	301 DIABLO CREEK CT	Residential	282.70	0.00	282.70
118-222-018	307 DIABLO CREEK CT	Residential	282.70	0.00	282.70
118-222-019	315 DIABLO CREEK CT	Residential	282.70	0.00	282.70
118-222-020	314 DIABLO CREEK CT	Residential	282.70	0.00	282.70
118-222-021	308 DIABLO CREEK CT	Residential	282.70	0.00	282.70
118-222-022	302 DIABLO CREEK CT	Residential	282.70	0.00	282.70
118-230-001	5801 CAULFIELD DR	Residential	282.70	0.00	282.70
118-230-003	401 DIABLO CREEK PL	Residential	282.70	0.00	282.70
118-230-004	407 DIABLO CREEK PL	Residential	282.70	0.00	282.70
118-230-005	415 DIABLO CREEK PL	Residential	282.70	0.00	282.70
118-230-006	421 DIABLO CREEK PL	Residential	282.70	0.00	282.70
118-230-007	414 DIABLO CREEK PL	Residential	282.70	0.00	282.70
118-230-008	408 DIABLO CREEK PL	Residential	282.70	0.00	282.70
118-230-009	402 DIABLO CREEK PL	Residential	282.70	0.00	282.70
118-230-010	5801 CAULFIELD DR	Residential	282.70	0.00	282.70
118-230-011	5861 CAULFIELD DR	Residential	282.70	0.00	282.70
118-230-012	5867 CAULFIELD DR	Residential	282.70	0.00	282.70
118-230-013	5873 CAULFIELD DR	Residential	282.70	0.00	282.70
118-230-014	701 BLACK POINT PL	Residential	282.70	0.00	282.70

City of Clayton
Community Facilities District No. 2007-1
Citywide Landscape Maintenance Tax
Fiscal Year 2022/23 Special Tax Roll

APN	Situs Address	Class	Maximum Special Tax	Non-Residential Levy	Residential Levy
118-230-015	707 BLACK POINT PL	Residential	282.70	0.00	282.70
118-230-016	715 BLACK POINT PL	Residential	282.70	0.00	282.70
118-230-017	721 BLACK POINT PL	Residential	282.70	0.00	282.70
118-230-018	727 BLACK POINT PL	Residential	282.70	0.00	282.70
118-230-019	733 BLACK POINT PL	Residential	282.70	0.00	282.70
118-230-020	739 BLACK POINT PL	Residential	282.70	0.00	282.70
118-230-021	734 BLACK POINT PL	Residential	282.70	0.00	282.70
118-230-022	728 BLACK POINT PL	Residential	282.70	0.00	282.70
118-230-023	720 BLACK POINT PL	Residential	282.70	0.00	282.70
118-230-024	708 BLACK POINT PL	Residential	282.70	0.00	282.70
118-230-025	5885 CAULFIELD DR	Residential	282.70	0.00	282.70
118-310-001	101 HURD PL	Residential	282.70	0.00	282.70
118-310-002	107 HURD PL	Residential	282.70	0.00	282.70
118-310-003	113 HURD PL	Residential	282.70	0.00	282.70
118-310-004	119 HURD PL	Residential	282.70	0.00	282.70
118-310-005	125 HURD PL	Residential	282.70	0.00	282.70
118-310-006	131 HURD PL	Residential	282.70	0.00	282.70
118-310-007	137 HURD PL	Residential	282.70	0.00	282.70
118-310-008	143 HURD PL	Residential	282.70	0.00	282.70
118-310-009	149 HURD PL	Residential	282.70	0.00	282.70
118-310-010	201 SOUTHBROOK PL	Residential	282.70	0.00	282.70
118-310-011	207 SOUTHBROOK PL	Residential	282.70	0.00	282.70
118-310-012	213 SOUTHBROOK PL	Residential	282.70	0.00	282.70
118-310-013	219 SOUTHBROOK PL	Residential	282.70	0.00	282.70
118-310-014	225 SOUTHBROOK PL	Residential	282.70	0.00	282.70
118-310-015	231 SOUTHBROOK PL	Residential	282.70	0.00	282.70
118-310-016	237 SOUTHBROOK PL	Residential	282.70	0.00	282.70
118-310-017	243 SOUTHBROOK PL	Residential	282.70	0.00	282.70
118-310-018	301 ALEXANDER PL	Residential	282.70	0.00	282.70
118-310-019	307 ALEXANDER PL	Residential	282.70	0.00	282.70
118-310-020	313 ALEXANDER PL	Residential	282.70	0.00	282.70
118-310-021	319 ALEXANDER PL	Residential	282.70	0.00	282.70
118-310-022	325 ALEXANDER PL	Residential	282.70	0.00	282.70
118-310-023	331 ALEXANDER PL	Residential	282.70	0.00	282.70
118-310-024	337 ALEXANDER PL	Residential	282.70	0.00	282.70
118-310-025	343 ALEXANDER PL	Residential	282.70	0.00	282.70
118-310-026	349 ALEXANDER PL	Residential	282.70	0.00	282.70
118-321-001	1801 YOLANDA CIR	Residential	282.70	0.00	282.70
118-321-002	1803 YOLANDA CIR	Residential	282.70	0.00	282.70
118-321-003	1805 YOLANDA CIR	Residential	282.70	0.00	282.70
118-321-004	1807 YOLANDA CIR	Residential	282.70	0.00	282.70
118-321-005	1809 YOLANDA CIR	Residential	282.70	0.00	282.70
118-321-006	1811 YOLANDA CIR	Residential	282.70	0.00	282.70
118-321-007	1813 YOLANDA CIR	Residential	282.70	0.00	282.70
118-321-008	1815 YOLANDA CIR	Residential	282.70	0.00	282.70
118-321-009	1817 YOLANDA CIR	Residential	282.70	0.00	282.70
118-322-001	1816 YOLANDA CIR	Residential	282.70	0.00	282.70

City of Clayton
Community Facilities District No. 2007-1
Citywide Landscape Maintenance Tax
Fiscal Year 2022/23 Special Tax Roll

APN	Situs Address	Class	Maximum Special Tax	Non-Residential Levy	Residential Levy
118-322-002	1814 YOLANDA CIR	Residential	282.70	0.00	282.70
118-322-003	5605 OHMAN PL	Residential	282.70	0.00	282.70
118-322-004	5607 OHMAN PL	Residential	282.70	0.00	282.70
118-322-005	5609 OHMAN PL	Residential	282.70	0.00	282.70
118-322-006	5611 OHMAN PL	Residential	282.70	0.00	282.70
118-322-007	5613 OHMAN PL	Residential	282.70	0.00	282.70
118-322-008	5615 OHMAN PL	Residential	282.70	0.00	282.70
118-322-009	5616 OHMAN PL	Residential	282.70	0.00	282.70
118-322-010	5614 OHMAN PL	Residential	282.70	0.00	282.70
118-322-011	5612 OHMAN PL	Residential	282.70	0.00	282.70
118-322-012	5610 OHMAN PL	Residential	282.70	0.00	282.70
118-322-013	5608 OHMAN PL	Residential	282.70	0.00	282.70
118-322-014	5606 OHMAN PL	Residential	282.70	0.00	282.70
118-322-015	1812 YOLANDA CIR	Residential	282.70	0.00	282.70
118-322-016	1810 YOLANDA CIR	Residential	282.70	0.00	282.70
118-322-017	5601 BETTENCOURT DR	Residential	282.70	0.00	282.70
118-322-018	5603 BETTENCOURT DR	Residential	282.70	0.00	282.70
118-322-019	5605 BETTENCOURT DR	Residential	282.70	0.00	282.70
118-322-020	5607 BETTENCOURT DR	Residential	282.70	0.00	282.70
118-322-021	5609 BETTENCOURT DR	Residential	282.70	0.00	282.70
118-322-022	5611 BETTENCOURT DR	Residential	282.70	0.00	282.70
118-322-023	5613 BETTENCOURT DR	Residential	282.70	0.00	282.70
118-322-024	5615 BETTENCOURT DR	Residential	282.70	0.00	282.70
118-322-025	5617 BETTENCOURT DR	Residential	282.70	0.00	282.70
118-322-026	1858 YOLANDA CIR	Residential	282.70	0.00	282.70
118-322-027	1856 YOLANDA CIR	Residential	282.70	0.00	282.70
118-322-028	1854 YOLANDA CIR	Residential	282.70	0.00	282.70
118-322-029	1852 YOLANDA CIR	Residential	282.70	0.00	282.70
118-322-030	1850 YOLANDA CIR	Residential	282.70	0.00	282.70
118-323-001	1853 YOLANDA CIR	Residential	282.70	0.00	282.70
118-323-002	1855 YOLANDA CIR	Residential	282.70	0.00	282.70
118-323-008	1857 YOLANDA CIR	Residential	282.70	0.00	282.70
118-323-009	1859 YOLANDA CIR	Residential	282.70	0.00	282.70
118-323-010	1861 YOLANDA CIR	Residential	282.70	0.00	282.70
118-323-011	1863 YOLANDA CIR	Residential	282.70	0.00	282.70
118-323-012	1865 YOLANDA CIR	Residential	282.70	0.00	282.70
118-324-001	5624 BETTENCOURT DR	Residential	282.70	0.00	282.70
118-324-002	5622 BETTENCOURT DR	Residential	282.70	0.00	282.70
118-324-003	5620 BETTENCOURT DR	Residential	282.70	0.00	282.70
118-324-004	5618 BETTENCOURT DR	Residential	282.70	0.00	282.70
118-324-005	5616 BETTENCOURT DR	Residential	282.70	0.00	282.70
118-324-006	5614 BETTENCOURT DR	Residential	282.70	0.00	282.70
118-324-007	5612 BETTENCOURT DR	Residential	282.70	0.00	282.70
118-324-008	5610 BETTENCOURT DR	Residential	282.70	0.00	282.70
118-324-009	5608 BETTENCOURT DR	Residential	282.70	0.00	282.70
118-324-010	5606 BETTENCOURT DR	Residential	282.70	0.00	282.70
118-324-011	5604 BETTENCOURT DR	Residential	282.70	0.00	282.70

City of Clayton
Community Facilities District No. 2007-1
Citywide Landscape Maintenance Tax
Fiscal Year 2022/23 Special Tax Roll

APN	Situs Address	Class	Maximum Special Tax	Non-Residential Levy	Residential Levy
118-324-012	5602 BETTENCOURT DR	Residential	282.70	0.00	282.70
118-331-001	1819 YOLANDA CIR	Residential	282.70	0.00	282.70
118-331-002	1821 YOLANDA CIR	Residential	282.70	0.00	282.70
118-331-003	1823 YOLANDA CIR	Residential	282.70	0.00	282.70
118-331-004	1825 YOLANDA CIR	Residential	282.70	0.00	282.70
118-331-005	1827 YOLANDA CIR	Residential	282.70	0.00	282.70
118-331-006	1829 YOLANDA CIR	Residential	282.70	0.00	282.70
118-331-007	1831 YOLANDA CIR	Residential	282.70	0.00	282.70
118-331-008	1833 YOLANDA CIR	Residential	282.70	0.00	282.70
118-331-009	1835 YOLANDA CIR	Residential	282.70	0.00	282.70
118-331-010	1837 YOLANDA CIR	Residential	282.70	0.00	282.70
118-331-011	1839 YOLANDA CIR	Residential	282.70	0.00	282.70
118-331-012	1841 YOLANDA CIR	Residential	282.70	0.00	282.70
118-331-013	1843 YOLANDA CIR	Residential	282.70	0.00	282.70
118-331-014	1845 YOLANDA CIR	Residential	282.70	0.00	282.70
118-331-017	1851 YOLANDA CIR	Residential	282.70	0.00	282.70
118-331-018	1847 YOLANDA CIR	Residential	282.70	0.00	282.70
118-331-019	1849 YOLANDA CIR	Residential	282.70	0.00	282.70
118-332-001	1846 YOLANDA CIR	Residential	282.70	0.00	282.70
118-332-002	1844 YOLANDA CIR	Residential	282.70	0.00	282.70
118-332-003	1842 YOLANDA CIR	Residential	282.70	0.00	282.70
118-332-004	1840 YOLANDA CIR	Residential	282.70	0.00	282.70
118-332-005	1836 YOLANDA CIR	Residential	282.70	0.00	282.70
118-332-006	1834 YOLANDA CIR	Residential	282.70	0.00	282.70
118-332-007	1830 YOLANDA CIR	Residential	282.70	0.00	282.70
118-332-008	1826 YOLANDA CIR	Residential	282.70	0.00	282.70
118-332-009	1824 YOLANDA CIR	Residential	282.70	0.00	282.70
118-332-010	1822 YOLANDA CIR	Residential	282.70	0.00	282.70
118-332-011	5611 FRANK PL	Residential	282.70	0.00	282.70
118-332-012	5613 FRANK PL	Residential	282.70	0.00	282.70
118-332-013	5615 FRANK PL	Residential	282.70	0.00	282.70
118-332-014	5617 FRANK PL	Residential	282.70	0.00	282.70
118-332-015	5614 FRANK PL	Residential	282.70	0.00	282.70
118-332-016	5612 FRANK PL	Residential	282.70	0.00	282.70
118-332-017	5610 FRANK PL	Residential	282.70	0.00	282.70
118-332-018	5608 FRANK PL	Residential	282.70	0.00	282.70
118-332-019	1818 YOLANDA CIR	Residential	282.70	0.00	282.70
118-381-001	11 EAGLE PEAK PL	Residential	282.70	0.00	282.70
118-381-002	15 EAGLE PEAK PL	Residential	282.70	0.00	282.70
118-381-003	19 EAGLE PEAK PL	Residential	282.70	0.00	282.70
118-381-004	22 EAGLE PEAK PL	Residential	282.70	0.00	282.70
118-381-005	18 EAGLE PEAK PL	Residential	282.70	0.00	282.70
118-381-006	14 EAGLE PEAK PL	Residential	282.70	0.00	282.70
118-381-007	10 EAGLE PEAK PL	Residential	282.70	0.00	282.70
118-381-008	1821 EAGLE PEAK AVE	Residential	282.70	0.00	282.70
118-381-009	1825 EAGLE PEAK AVE	Residential	282.70	0.00	282.70
118-381-010	1829 EAGLE PEAK AVE	Residential	282.70	0.00	282.70

City of Clayton
Community Facilities District No. 2007-1
Citywide Landscape Maintenance Tax
Fiscal Year 2022/23 Special Tax Roll

APN	Situs Address	Class	Maximum Special Tax	Non-Residential Levy	Residential Levy
118-381-011	1831 EAGLE PEAK AVE	Residential	282.70	0.00	282.70
118-381-012	1833 EAGLE PEAK AVE	Residential	282.70	0.00	282.70
118-381-017	1851 EAGLE PEAK AVE	Residential	282.70	0.00	282.70
118-381-018	1855 EAGLE PEAK AVE	Residential	282.70	0.00	282.70
118-381-019	1861 EAGLE PEAK AVE	Residential	282.70	0.00	282.70
118-381-020	1863 EAGLE PEAK AVE	Residential	282.70	0.00	282.70
118-381-021	1865 EAGLE PEAK AVE	Residential	282.70	0.00	282.70
118-381-022	1867 EAGLE PEAK AVE	Residential	282.70	0.00	282.70
118-381-023	1869 EAGLE PEAK AVE	Residential	282.70	0.00	282.70
118-381-024	1871 EAGLE PEAK AVE	Residential	282.70	0.00	282.70
118-381-025	1873 EAGLE PEAK AVE	Residential	282.70	0.00	282.70
118-381-026	1875 EAGLE PEAK AVE	Residential	282.70	0.00	282.70
118-381-027	1877 EAGLE PEAK AVE	Residential	282.70	0.00	282.70
118-381-028	1881 EAGLE PEAK AVE	Residential	282.70	0.00	282.70
118-381-029	1885 EAGLE PEAK AVE	Residential	282.70	0.00	282.70
118-381-030	1889 EAGLE PEAK AVE	Residential	282.70	0.00	282.70
118-381-036	1835 EAGLE PEAK AVE	Residential	282.70	0.00	282.70
118-381-037	1839 EAGLE PEAK AVE	Residential	282.70	0.00	282.70
118-381-038	1843 EAGLE PEAK AVE	Residential	282.70	0.00	282.70
118-381-039	1847 EAGLE PEAK AVE	Residential	282.70	0.00	282.70
118-382-001	1880 EAGLE PEAK AVE	Residential	282.70	0.00	282.70
118-382-002	1876 EAGLE PEAK AVE	Residential	282.70	0.00	282.70
118-382-003	1874 EAGLE PEAK AVE	Residential	282.70	0.00	282.70
118-382-004	1872 EAGLE PEAK AVE	Residential	282.70	0.00	282.70
118-382-005	1868 EAGLE PEAK AVE	Residential	282.70	0.00	282.70
118-382-006	1864 EAGLE PEAK AVE	Residential	282.70	0.00	282.70
118-382-007	1860 EAGLE PEAK AVE	Residential	282.70	0.00	282.70
118-382-008	1856 EAGLE PEAK AVE	Residential	282.70	0.00	282.70
118-382-009	1852 EAGLE PEAK AVE	Residential	282.70	0.00	282.70
118-382-010	1848 EAGLE PEAK AVE	Residential	282.70	0.00	282.70
118-382-011	1844 EAGLE PEAK AVE	Residential	282.70	0.00	282.70
118-382-012	1840 EAGLE PEAK AVE	Residential	282.70	0.00	282.70
118-382-013	1836 EAGLE PEAK AVE	Residential	282.70	0.00	282.70
118-382-014	1834 EAGLE PEAK AVE	Residential	282.70	0.00	282.70
118-382-015	1828 EAGLE PEAK AVE	Residential	282.70	0.00	282.70
118-382-016	1824 EAGLE PEAK AVE	Residential	282.70	0.00	282.70
118-382-017	1820 EAGLE PEAK AVE	Residential	282.70	0.00	282.70
118-382-018	1816 EAGLE PEAK AVE	Residential	282.70	0.00	282.70
118-382-019	1812 EAGLE PEAK AVE	Residential	282.70	0.00	282.70
118-382-020	1808 EAGLE PEAK AVE	Residential	282.70	0.00	282.70
118-382-021	1804 EAGLE PEAK AVE	Residential	282.70	0.00	282.70
118-382-022	1800 EAGLE PEAK AVE	Residential	282.70	0.00	282.70
118-391-001	1884 OHLONE HEIGHTS	Residential	282.70	0.00	282.70
118-391-002	1880 OHLONE HEIGHTS	Residential	282.70	0.00	282.70
118-391-003	20 OHLONE LN	Residential	282.70	0.00	282.70
118-391-004	24 OHLONE LN	Residential	282.70	0.00	282.70
118-391-005	28 OHLONE LN	Residential	282.70	0.00	282.70

City of Clayton
Community Facilities District No. 2007-1
Citywide Landscape Maintenance Tax
Fiscal Year 2022/23 Special Tax Roll

APN	Situs Address	Class	Maximum Special Tax	Non-Residential Levy	Residential Levy
118-391-006	29 OHLONE LN	Residential	282.70	0.00	282.70
118-391-007	25 OHLONE LN	Residential	282.70	0.00	282.70
118-391-008	21 OHLONE LN	Residential	282.70	0.00	282.70
118-391-009	100 JOSCOLO VIEW	Residential	282.70	0.00	282.70
118-391-010	104 JOSCOLO VW	Residential	282.70	0.00	282.70
118-391-011	108 JOSCOLO VIEW	Residential	282.70	0.00	282.70
118-391-012	112 JOSCOLO VIEW	Residential	282.70	0.00	282.70
118-391-013	116 JOSCOLO VIEW	Residential	282.70	0.00	282.70
118-391-014	120 JOSCOLO VIEW	Residential	282.70	0.00	282.70
118-391-015	124 JOSCOLO VIEW	Residential	282.70	0.00	282.70
118-391-016	128 JOSCOLO VIEW	Residential	282.70	0.00	282.70
118-391-017	132 JOSCOLO VIEW	Residential	282.70	0.00	282.70
118-391-018	136 JOSCOLO VIEW	Residential	282.70	0.00	282.70
118-391-019	140 JOSCOLO VIEW	Residential	282.70	0.00	282.70
118-391-020	144 JOSCOLO VIEW	Residential	282.70	0.00	282.70
118-391-021	148 JOSCOLO VIEW	Residential	282.70	0.00	282.70
118-391-022	152 JOSCOLO VIEW	Residential	282.70	0.00	282.70
118-391-023	156 JOSCOLO VIEW	Residential	282.70	0.00	282.70
118-391-024	160 JOSCOLO VIEW	Residential	282.70	0.00	282.70
118-392-001	1816 OHLONE HEIGHTS	Residential	282.70	0.00	282.70
118-392-002	1820 OHLONE HEIGHTS	Residential	282.70	0.00	282.70
118-392-003	1824 OHLONE HEIGHTS	Residential	282.70	0.00	282.70
118-392-004	1828 OHLONE HTS	Residential	282.70	0.00	282.70
118-392-005	1832 OHLONE HEIGHTS	Residential	282.70	0.00	282.70
118-392-006	1836 OHLONE HEIGHTS	Residential	282.70	0.00	282.70
118-392-007	1840 OHLONE HEIGHTS	Residential	282.70	0.00	282.70
118-392-008	101 JOSCOLO VIEW	Residential	282.70	0.00	282.70
118-392-009	105 JOSCOLO VIEW	Residential	282.70	0.00	282.70
118-392-010	109 JOSCOLO VIEW	Residential	282.70	0.00	282.70
118-392-011	123 JOSCOLO VIEW	Residential	282.70	0.00	282.70
118-392-012	129 JOSCOLO VIEW	Residential	282.70	0.00	282.70
118-392-013	131 JOSCOLO VIEW	Residential	282.70	0.00	282.70
118-392-014	135 JOSCOLO VIEW	Residential	282.70	0.00	282.70
118-392-015	139 JOSCOLO VIEW	Residential	282.70	0.00	282.70
118-392-016	145 JOSCOLO VIEW	Residential	282.70	0.00	282.70
118-401-001	1790 INDIAN WELLS WAY	Residential	282.70	0.00	282.70
118-401-002	1788 INDIAN WELLS WAY	Residential	282.70	0.00	282.70
118-401-003	1786 INDIAN WELLS WAY	Residential	282.70	0.00	282.70
118-401-004	1784 INDIAN WELLS WAY	Residential	282.70	0.00	282.70
118-401-005	1782 INDIAN WELLS WAY	Residential	282.70	0.00	282.70
118-401-006	1780 INDIAN WELLS WAY	Residential	282.70	0.00	282.70
118-401-007	1778 INDIAN WELLS WAY	Residential	282.70	0.00	282.70
118-401-008	1776 INDIAN WELLS WAY	Residential	282.70	0.00	282.70
118-401-009	1774 INDIAN WELLS WAY	Residential	282.70	0.00	282.70
118-401-010	1772 INDIAN WELLS WAY	Residential	282.70	0.00	282.70
118-401-011	1770 INDIAN WELLS WAY	Residential	282.70	0.00	282.70
118-401-012	1768 INDIAN WELLS WAY	Residential	282.70	0.00	282.70

City of Clayton
Community Facilities District No. 2007-1
Citywide Landscape Maintenance Tax
Fiscal Year 2022/23 Special Tax Roll

APN	Situs Address	Class	Maximum Special Tax	Non-Residential Levy	Residential Levy
118-401-013	1766 INDIAN WELLS WAY	Residential	282.70	0.00	282.70
118-401-014	1764 INDIAN WELLS WAY	Residential	282.70	0.00	282.70
118-401-015	1762 INDIAN WELLS WAY	Residential	282.70	0.00	282.70
118-401-016	1760 INDIAN WELLS WAY	Residential	282.70	0.00	282.70
118-401-017	1756 INDIAN WELLS WAY	Residential	282.70	0.00	282.70
118-401-018	1754 INDIAN WELLS WAY	Residential	282.70	0.00	282.70
118-401-019	40 TULE CT	Residential	282.70	0.00	282.70
118-401-020	44 TULE CT	Residential	282.70	0.00	282.70
118-401-021	46 TULE CT	Residential	282.70	0.00	282.70
118-401-022	48 TULE CT	Residential	282.70	0.00	282.70
118-401-023	51 TULE CT	Residential	282.70	0.00	282.70
118-401-024	49 TULE CT	Residential	282.70	0.00	282.70
118-401-025	47 TULE CT	Residential	282.70	0.00	282.70
118-401-026	45 TULE CT	Residential	282.70	0.00	282.70
118-401-027	43 TULE CT	Residential	282.70	0.00	282.70
118-401-028	1748 INDIAN WELLS WAY	Residential	282.70	0.00	282.70
118-401-029	400 CHUPCAN PL	Residential	282.70	0.00	282.70
118-401-030	402 CHUPCAN PL	Residential	282.70	0.00	282.70
118-401-031	404 CHUPCAN PL	Residential	282.70	0.00	282.70
118-401-032	406 CHUPCAN PL	Residential	282.70	0.00	282.70
118-401-033	408 CHUPCAN PL	Residential	282.70	0.00	282.70
118-401-034	410 CHUPCAN PL	Residential	282.70	0.00	282.70
118-401-035	417 CHUPCAN PL	Residential	282.70	0.00	282.70
118-401-036	415 CHUPCAN PL	Residential	282.70	0.00	282.70
118-401-037	411 CHUPCAN PL	Residential	282.70	0.00	282.70
118-401-038	409 CHUPCAN PL	Residential	282.70	0.00	282.70
118-401-039	407 CHUPCAN PL	Residential	282.70	0.00	282.70
118-401-040	405 CHUPCAN PL	Residential	282.70	0.00	282.70
118-401-041	403 CHUPCAN PL	Residential	282.70	0.00	282.70
118-401-042	401 CHUPCAN PL	Residential	282.70	0.00	282.70
118-402-001	1735 INDIAN WELLS WAY	Residential	282.70	0.00	282.70
118-402-002	1737 INDIAN WELLS WAY	Residential	282.70	0.00	282.70
118-402-003	1739 INDIAN WELLS WAY	Residential	282.70	0.00	282.70
118-402-004	1741 INDIAN WELLS WAY	Residential	282.70	0.00	282.70
118-402-005	1743 INDIAN WELLS WAY	Residential	282.70	0.00	282.70
118-402-006	1745 INDIAN WELLS WAY	Residential	282.70	0.00	282.70
118-402-007	1747 INDIAN WELLS WAY	Residential	282.70	0.00	282.70
118-402-008	1749 INDIAN WELLS WAY	Residential	282.70	0.00	282.70
118-402-009	310 SACLAN TERRACE PL	Residential	282.70	0.00	282.70
118-402-010	320 SACLAN TERRACE PL	Residential	282.70	0.00	282.70
118-402-011	326 SACLAN TERRACE PL	Residential	282.70	0.00	282.70
118-402-012	328 SACLAN TERRACE PL	Residential	282.70	0.00	282.70
118-402-013	330 SACLAN TERRACE PL	Residential	282.70	0.00	282.70
118-402-014	332 SACLAN TERRACE PL	Residential	282.70	0.00	282.70
118-402-015	334 SACLAN TERRACE PL	Residential	282.70	0.00	282.70
118-402-016	336 SACLAN TERRACE PL	Residential	282.70	0.00	282.70
118-402-017	338 SACLAN TERRACE PL	Residential	282.70	0.00	282.70

City of Clayton
Community Facilities District No. 2007-1
Citywide Landscape Maintenance Tax
Fiscal Year 2022/23 Special Tax Roll

APN	Situs Address	Class	Maximum Special Tax	Non-Residential Levy	Residential Levy
118-402-018	340 SACLAN TERRACE PL	Residential	282.70	0.00	282.70
118-402-019	341 SACLAN TERRACE PL	Residential	282.70	0.00	282.70
118-402-020	339 SACLAN TERRACE PL	Residential	282.70	0.00	282.70
118-402-021	337 SACLAN TERRACE PL	Residential	282.70	0.00	282.70
118-402-022	335 SACLAN TERRACE PL	Residential	282.70	0.00	282.70
118-402-023	333 SACLAN TERRACE PL	Residential	282.70	0.00	282.70
118-402-024	331 SACLAN TERRACE PL	Residential	282.70	0.00	282.70
118-402-025	329 SACLAN TERRACE PL	Residential	282.70	0.00	282.70
118-402-026	327 SACLAN TERRACE PL	Residential	282.70	0.00	282.70
118-402-027	325 SACLAN TERRACE PL	Residential	282.70	0.00	282.70
118-402-028	323 SACLAN TERRACE PL	Residential	282.70	0.00	282.70
118-402-029	321 SACLAN TERRACE PL	Residential	282.70	0.00	282.70
118-402-030	319 SACLAN TERRACE PL	Residential	282.70	0.00	282.70
118-402-031	317 SACLAN TERRACE PL	Residential	282.70	0.00	282.70
118-402-032	315 SACLAN TERRACE PL	Residential	282.70	0.00	282.70
118-402-033	311 SACLAN TERRACE PL	Residential	282.70	0.00	282.70
118-402-034	309 SACLAN TERRACE PL	Residential	282.70	0.00	282.70
118-402-035	307 SACLAN TERRACE PL	Residential	282.70	0.00	282.70
118-402-036	305 SACLAN TERRACE PL	Residential	282.70	0.00	282.70
118-402-037	303 SACLAN TERRACE PL	Residential	282.70	0.00	282.70
118-402-038	301 SACLAN TERRACE PL	Residential	282.70	0.00	282.70
118-402-039	1755 INDIAN WELLS WAY	Residential	282.70	0.00	282.70
118-402-040	202 ROUND HOUSE PL	Residential	282.70	0.00	282.70
118-402-041	204 ROUND HOUSE PL	Residential	282.70	0.00	282.70
118-402-042	206 ROUND HOUSE PL	Residential	282.70	0.00	282.70
118-402-043	208 ROUND HOUSE PL	Residential	282.70	0.00	282.70
118-402-044	210 ROUND HOUSE PL	Residential	282.70	0.00	282.70
118-402-045	216 ROUND HOUSE PL	Residential	282.70	0.00	282.70
118-402-046	218 ROUND HOUSE PL	Residential	282.70	0.00	282.70
118-402-047	219 ROUND HOUSE PL	Residential	282.70	0.00	282.70
118-402-048	217 ROUND HOUSE PL	Residential	282.70	0.00	282.70
118-402-049	215 ROUND HOUSE PL	Residential	282.70	0.00	282.70
118-402-050	211 ROUND HOUSE PL	Residential	282.70	0.00	282.70
118-402-051	209 ROUND HOUSE PL	Residential	282.70	0.00	282.70
118-402-052	207 ROUND HOUSE PL	Residential	282.70	0.00	282.70
118-402-053	205 ROUND HOUSE PL	Residential	282.70	0.00	282.70
118-402-054	201 ROUND HOUSE PL	Residential	282.70	0.00	282.70
118-402-055	30 JALALON PL	Residential	282.70	0.00	282.70
118-402-056	32 JALALON PL	Residential	282.70	0.00	282.70
118-402-057	34 JALALON PL	Residential	282.70	0.00	282.70
118-402-058	36 JALALON PL	Residential	282.70	0.00	282.70
118-402-059	38 JALALON PL	Residential	282.70	0.00	282.70
118-402-060	39 JALALON PL	Residential	282.70	0.00	282.70
118-402-061	37 JALALON PL	Residential	282.70	0.00	282.70
118-402-062	35 JALALON PL	Residential	282.70	0.00	282.70
118-402-063	1781 INDIAN WELLS WAY	Residential	282.70	0.00	282.70
118-402-064	1783 INDIAN WELLS WAY	Residential	282.70	0.00	282.70

City of Clayton
Community Facilities District No. 2007-1
Citywide Landscape Maintenance Tax
Fiscal Year 2022/23 Special Tax Roll

APN	Situs Address	Class	Maximum Special Tax	Non-Residential Levy	Residential Levy
118-402-065	1787 INDIAN WELLS WAY	Residential	282.70	0.00	282.70
118-402-066	1789 INDIAN WELLS WAY	Residential	282.70	0.00	282.70
118-410-001	1399 SHELL LN	Residential	282.70	0.00	282.70
118-410-002	1397 SHELL LN	Residential	282.70	0.00	282.70
118-410-003	1389 SHELL LN	Residential	282.70	0.00	282.70
118-410-004	1387 SHELL LN	Residential	282.70	0.00	282.70
118-410-005	1385 SHELL LN	Residential	282.70	0.00	282.70
118-410-006	1383 SHELL LN	Residential	282.70	0.00	282.70
118-410-007	1381 SHELL LN	Residential	282.70	0.00	282.70
118-410-008	1379 SHELL LN	Residential	282.70	0.00	282.70
118-410-009	1377 SHELL LN	Residential	282.70	0.00	282.70
118-410-010	1375 SHELL LN	Residential	282.70	0.00	282.70
118-410-011	1373 SHELL LN	Residential	282.70	0.00	282.70
118-410-012	1371 SHELL LN	Residential	282.70	0.00	282.70
118-410-013	1369 SHELL LN	Residential	282.70	0.00	282.70
118-410-014	1367 SHELL LN	Residential	282.70	0.00	282.70
118-410-015	1365 SHELL LN	Residential	282.70	0.00	282.70
118-410-016	1363 SHELL LN	Residential	282.70	0.00	282.70
118-410-017	1361 SHELL LN	Residential	282.70	0.00	282.70
118-410-018	1359 SHELL LN	Residential	282.70	0.00	282.70
118-410-019	1357 SHELL LN	Residential	282.70	0.00	282.70
118-410-020	1355 SHELL LN	Residential	282.70	0.00	282.70
118-410-021	1353 SHELL LN	Residential	282.70	0.00	282.70
118-410-022	1351 SHELL LN	Residential	282.70	0.00	282.70
118-410-023	1349 SHELL LN	Residential	282.70	0.00	282.70
118-410-024	1347 SHELL LN	Residential	282.70	0.00	282.70
118-410-025	1345 SHELL LN	Residential	282.70	0.00	282.70
118-410-026	1343 SHELL LN	Residential	282.70	0.00	282.70
118-410-027	1341 SHELL LN	Residential	282.70	0.00	282.70
118-410-028	1339 SHELL LN	Residential	282.70	0.00	282.70
118-410-029	1337 SHELL LN	Residential	282.70	0.00	282.70
118-410-030	1335 SHELL LN	Residential	282.70	0.00	282.70
118-410-031	1333 SHELL LN	Residential	282.70	0.00	282.70
118-410-032	1331 SHELL LN	Residential	282.70	0.00	282.70
118-410-033	1329 SHELL LN	Residential	282.70	0.00	282.70
118-410-034	1327 SHELL LN	Residential	282.70	0.00	282.70
118-410-035	1199 SHELL LN	Residential	282.70	0.00	282.70
118-410-037	1195 SHELL LN	Residential	282.70	0.00	282.70
118-410-038	1193 SHELL LN	Residential	282.70	0.00	282.70
118-410-039	1191 SHELL LN	Residential	282.70	0.00	282.70
118-410-040	1189 SHELL LN	Residential	282.70	0.00	282.70
118-410-041	1187 SHELL LN	Residential	282.70	0.00	282.70
118-410-042	1185 SHELL LN	Residential	282.70	0.00	282.70
118-410-043	1183 SHELL LN	Residential	282.70	0.00	282.70
118-410-044	1181 SHELL LN	Residential	282.70	0.00	282.70
118-410-045	1179 SHELL LN	Residential	282.70	0.00	282.70
118-410-046	1177 SHELL LN	Residential	282.70	0.00	282.70

City of Clayton
Community Facilities District No. 2007-1
Citywide Landscape Maintenance Tax
Fiscal Year 2022/23 Special Tax Roll

APN	Situs Address	Class	Maximum Special Tax	Non-Residential Levy	Residential Levy
118-410-047	1175 SHELL LN	Residential	282.70	0.00	282.70
118-410-048	1173 SHELL LN	Residential	282.70	0.00	282.70
118-410-049	1171 SHELL LN	Residential	282.70	0.00	282.70
118-410-050	1169 SHELL LN	Residential	282.70	0.00	282.70
118-410-051	1167 SHELL LN	Residential	282.70	0.00	282.70
118-410-052	1267 SHELL CIR	Residential	282.70	0.00	282.70
118-410-053	1265 SHELL CIR	Residential	282.70	0.00	282.70
118-410-054	1263 SHELL CIR	Residential	282.70	0.00	282.70
118-410-055	1261 SHELL CIR	Residential	282.70	0.00	282.70
118-410-056	1259 SHELL CIR	Residential	282.70	0.00	282.70
118-410-057	1254 SHELL CIR	Residential	282.70	0.00	282.70
118-410-058	1256 SHELL CIR	Residential	282.70	0.00	282.70
118-410-059	1258 SHELL CIR	Residential	282.70	0.00	282.70
118-410-060	1260 SHELL CIR	Residential	282.70	0.00	282.70
118-410-061	1262 SHELL CIR	Residential	282.70	0.00	282.70
118-410-062	1264 SHELL CIR	Residential	282.70	0.00	282.70
118-410-063	1266 SHELL CIR	Residential	282.70	0.00	282.70
118-410-064	1268 SHELL CIR	Residential	282.70	0.00	282.70
118-410-065	1270 SHELL CIR	Residential	282.70	0.00	282.70
118-410-066	1272 SHELL CIR	Residential	282.70	0.00	282.70
118-410-067	1274 SHELL CIR	Residential	282.70	0.00	282.70
118-410-068	1276 SHELL CIR	Residential	282.70	0.00	282.70
118-410-069	1278 SHELL CIR	Residential	282.70	0.00	282.70
118-410-070	1280 SHELL CIR	Residential	282.70	0.00	282.70
118-410-071	1282 SHELL CIR	Residential	282.70	0.00	282.70
118-410-072	1284 SHELL CIR	Residential	282.70	0.00	282.70
118-410-073	1286 SHELL CIR	Residential	282.70	0.00	282.70
118-410-074	1288 SHELL CIR	Residential	282.70	0.00	282.70
118-410-075	1290 SHELL CIR	Residential	282.70	0.00	282.70
118-410-076	1292 SHELL CIR	Residential	282.70	0.00	282.70
118-410-077	1294 SHELL CIR	Residential	282.70	0.00	282.70
118-410-078	1296 SHELL CIR	Residential	282.70	0.00	282.70
118-410-079	1298 SHELL CIR	Residential	282.70	0.00	282.70
118-410-080	1269 SHELL CIR	Residential	282.70	0.00	282.70
118-410-081	1271 SHELL CIR	Residential	282.70	0.00	282.70
118-410-082	1273 SHELL CIR	Residential	282.70	0.00	282.70
118-410-083	1275 SHELL CIR	Residential	282.70	0.00	282.70
118-410-084	1332 SHELL LN	Residential	282.70	0.00	282.70
118-410-085	1330 SHELL LN	Residential	282.70	0.00	282.70
118-410-086	1328 SHELL LN	Residential	282.70	0.00	282.70
118-410-087	1326 SHELL LN	Residential	282.70	0.00	282.70
118-410-088	1340 SHELL LN	Residential	282.70	0.00	282.70
118-410-089	1338 SHELL LN	Residential	282.70	0.00	282.70
118-410-090	1336 SHELL LN	Residential	282.70	0.00	282.70
118-410-091	1334 SHELL LN	Residential	282.70	0.00	282.70
118-410-092	1277 SHELL CIR	Residential	282.70	0.00	282.70
118-410-093	1279 SHELL CIR	Residential	282.70	0.00	282.70

City of Clayton
Community Facilities District No. 2007-1
Citywide Landscape Maintenance Tax
Fiscal Year 2022/23 Special Tax Roll

APN	Situs Address	Class	Maximum Special Tax	Non-Residential Levy	Residential Levy
118-410-094	1281 SHELL CIR	Residential	282.70	0.00	282.70
118-410-095	1283 SHELL CIR	Residential	282.70	0.00	282.70
118-410-096	1285 SHELL CIR	Residential	282.70	0.00	282.70
118-410-097	1287 SHELL CIR	Residential	282.70	0.00	282.70
118-410-098	1289 SHELL CIR	Residential	282.70	0.00	282.70
118-410-099	1291 SHELL CIR	Residential	282.70	0.00	282.70
118-410-100	1293 SHELL CIR	Residential	282.70	0.00	282.70
118-410-101	1295 SHELL CIR	Residential	282.70	0.00	282.70
118-410-102	1297 SHELL CIR	Residential	282.70	0.00	282.70
118-410-103	1299 SHELL CIR	Residential	282.70	0.00	282.70
118-410-104	1368 SHELL LN	Residential	282.70	0.00	282.70
118-410-105	1370 SHELL LN	Residential	282.70	0.00	282.70
118-410-106	1372 SHELL LN	Residential	282.70	0.00	282.70
118-410-107	1374 SHELL LN	Residential	282.70	0.00	282.70
118-410-108	1376 SHELL LN	Residential	282.70	0.00	282.70
118-410-109	1378 SHELL LN	Residential	282.70	0.00	282.70
118-410-110	1380 SHELL LN	Residential	282.70	0.00	282.70
118-410-111	1382 SHELL LN	Residential	282.70	0.00	282.70
118-410-112	1388 SHELL LN	Residential	282.70	0.00	282.70
118-410-113	1390 SHELL LN	Residential	282.70	0.00	282.70
118-410-114	1392 SHELL LN	Residential	282.70	0.00	282.70
118-410-115	1394 SHELL LN	Residential	282.70	0.00	282.70
118-410-116	1396 SHELL LN	Residential	282.70	0.00	282.70
118-410-117	1398 SHELL LN	Residential	282.70	0.00	282.70
118-410-120	1197 SHELL LN	Residential	282.70	0.00	282.70
118-421-001	304 AHWANEE LN	Residential	282.70	0.00	282.70
118-421-002	308 AHWANEE LN	Residential	282.70	0.00	282.70
118-421-003	312 AHWANEE LN	Residential	282.70	0.00	282.70
118-422-001	451 OBSIDIAN WAY	Residential	282.70	0.00	282.70
118-422-002	350 BLUE OAK LN	Residential	282.70	0.00	282.70
118-422-003	352 BLUE OAK LN	Residential	282.70	0.00	282.70
118-422-004	354 BLUE OAK LN	Residential	282.70	0.00	282.70
118-422-005	356 BLUE OAK LN	Residential	282.70	0.00	282.70
118-422-006	358 BLUE OAK LN	Residential	282.70	0.00	282.70
118-422-007	360 BLUE OAK LN	Residential	282.70	0.00	282.70
118-423-001	361 BLUE OAK LN	Residential	282.70	0.00	282.70
118-423-002	3057 MIWOK WAY	Residential	282.70	0.00	282.70
118-423-003	3055 MIWOK WAY	Residential	282.70	0.00	282.70
118-423-004	3053 MIWOK WAY	Residential	282.70	0.00	282.70
118-423-005	3051 MIWOK WAY	Residential	282.70	0.00	282.70
118-423-006	3049 MIWOK WAY	Residential	282.70	0.00	282.70
118-423-007	3047 MIWOK WAY	Residential	282.70	0.00	282.70
118-423-008	3045 MIWOK WAY	Residential	282.70	0.00	282.70
118-423-009	3043 MIWOK WAY	Residential	282.70	0.00	282.70
118-423-010	3041 MIWOK WAY	Residential	282.70	0.00	282.70
118-423-011	3039 MIWOK WAY	Residential	282.70	0.00	282.70
118-423-012	3037 MIWOK WAY	Residential	282.70	0.00	282.70

City of Clayton
Community Facilities District No. 2007-1
Citywide Landscape Maintenance Tax
Fiscal Year 2022/23 Special Tax Roll

APN	Situs Address	Class	Maximum Special Tax	Non-Residential Levy	Residential Levy
118-423-013	3035 MIWOK WAY	Residential	282.70	0.00	282.70
118-423-014	3033 MIWOK WAY	Residential	282.70	0.00	282.70
118-423-015	3031 MIWOK WAY	Residential	282.70	0.00	282.70
118-424-001	359 BLUE OAK LN	Residential	282.70	0.00	282.70
118-424-002	357 BLUE OAK LN	Residential	282.70	0.00	282.70
118-424-003	355 BLUE OAK LN	Residential	282.70	0.00	282.70
118-424-004	353 BLUE OAK LN	Residential	282.70	0.00	282.70
118-424-005	351 BLUE OAK LN	Residential	282.70	0.00	282.70
118-424-006	409 WAWONA LN	Residential	282.70	0.00	282.70
118-424-007	407 WAWONA LN	Residential	282.70	0.00	282.70
118-424-008	405 WAWONA LN	Residential	282.70	0.00	282.70
118-424-009	403 WAWONA LN	Residential	282.70	0.00	282.70
118-424-010	401 WAWONA LN	Residential	282.70	0.00	282.70
118-424-011	3034 MIWOK WAY	Residential	282.70	0.00	282.70
118-424-012	3038 MIWOK WAY	Residential	282.70	0.00	282.70
118-424-013	3040 MIWOK WAY	Residential	282.70	0.00	282.70
118-424-014	3042 MIWOK WAY	Residential	282.70	0.00	282.70
118-424-015	3046 MIWOK WAY	Residential	282.70	0.00	282.70
118-424-016	3048 MIWOK WAY	Residential	282.70	0.00	282.70
118-424-017	3050 MIWOK WAY	Residential	282.70	0.00	282.70
118-424-018	3052 MIWOK WAY	Residential	282.70	0.00	282.70
118-424-019	3054 MIWOK WAY	Residential	282.70	0.00	282.70
118-431-001	316 AHWANEE CT	Residential	282.70	0.00	282.70
118-431-002	320 AHWANEE CT	Residential	282.70	0.00	282.70
118-431-003	324 AHWANEE CT	Residential	282.70	0.00	282.70
118-431-004	328 AHWANEE CT	Residential	282.70	0.00	282.70
118-431-005	332 AHWANEE CT	Residential	282.70	0.00	282.70
118-432-002	333 AHWANEE LN	Residential	282.70	0.00	282.70
118-432-003	329 AHWANEE LN	Residential	282.70	0.00	282.70
118-432-004	325 AHWANEE LN	Residential	282.70	0.00	282.70
118-432-005	321 AHWANEE CT	Residential	282.70	0.00	282.70
118-432-006	317 AHWANEE CT	Residential	282.70	0.00	282.70
118-432-007	400 WAWONA LN	Residential	282.70	0.00	282.70
118-432-008	402 WAWONA LN	Residential	282.70	0.00	282.70
118-432-009	404 WAWONA LN	Residential	282.70	0.00	282.70
118-432-010	406 WAWONA LN	Residential	282.70	0.00	282.70
118-432-011	408 WAWONA LN	Residential	282.70	0.00	282.70
118-432-012	410 WAWONA LN	Residential	282.70	0.00	282.70
118-432-013	412 WAWONA LN	Residential	282.70	0.00	282.70
118-432-014	414 WAWONA LN	Residential	282.70	0.00	282.70
118-432-015	416 WAWONA CT	Residential	282.70	0.00	282.70
118-432-016	418 WAWONA LN	Residential	282.70	0.00	282.70
118-432-017	420 WAWONA CT	Residential	282.70	0.00	282.70
118-432-019	337 AHWANEE CT	Residential	282.70	0.00	282.70
118-432-020	422 WAWONA LN	Residential	282.70	0.00	282.70
118-433-002	419 WAWONA LN	Residential	282.70	0.00	282.70
118-433-003	417 WAWONA CT	Residential	282.70	0.00	282.70

City of Clayton
Community Facilities District No. 2007-1
Citywide Landscape Maintenance Tax
Fiscal Year 2022/23 Special Tax Roll

APN	Situs Address	Class	Maximum Special Tax	Non-Residential Levy	Residential Levy
118-433-004	421 WAWONA CT	Residential	282.70	0.00	282.70
118-441-001	5101 KELLER RIDGE DR	Residential	282.70	0.00	282.70
118-441-002	5103 KELLER RIDGE DR	Residential	282.70	0.00	282.70
118-441-003	5105 KELLER RIDGE DR	Residential	282.70	0.00	282.70
118-441-004	5107 KELLER RIDGE DR	Residential	282.70	0.00	282.70
118-441-005	5109 KELLER RIDGE DR	Residential	282.70	0.00	282.70
118-441-006	5111 KELLER RIDGE DR	Residential	282.70	0.00	282.70
118-441-007	5113 KELLER RIDGE DR	Residential	282.70	0.00	282.70
118-441-008	5115 KELLER RIDGE DR	Residential	282.70	0.00	282.70
118-441-009	5117 KELLER RIDGE DR	Residential	282.70	0.00	282.70
118-441-010	5119 KELLER RIDGE DR	Residential	282.70	0.00	282.70
118-441-011	5121 KELLER RIDGE DR	Residential	282.70	0.00	282.70
118-441-012	5123 KELLER RIDGE DR	Residential	282.70	0.00	282.70
118-441-013	5125 KELLER RIDGE DR	Residential	282.70	0.00	282.70
118-441-014	5127 KELLER RIDGE DR	Residential	282.70	0.00	282.70
118-441-015	5129 KELLER RIDGE DR	Residential	282.70	0.00	282.70
118-441-016	5131 KELLER RIDGE DR	Residential	282.70	0.00	282.70
118-441-017	101 CROW PL	Residential	282.70	0.00	282.70
118-441-018	103 CROW PL	Residential	282.70	0.00	282.70
118-441-019	105 CROW PL	Residential	282.70	0.00	282.70
118-441-020	107 CROW PL	Residential	282.70	0.00	282.70
118-441-021	109 CROW PL	Residential	282.70	0.00	282.70
118-441-022	111 CROW PL	Residential	282.70	0.00	282.70
118-441-023	113 CROW PL	Residential	282.70	0.00	282.70
118-441-024	115 CROW PL	Residential	282.70	0.00	282.70
118-441-025	117 CROW PL	Residential	282.70	0.00	282.70
118-441-026	119 CROW PL	Residential	282.70	0.00	282.70
118-442-001	118 CROW PL	Residential	282.70	0.00	282.70
118-442-002	116 CROW PL	Residential	282.70	0.00	282.70
118-442-003	114 CROW PL	Residential	282.70	0.00	282.70
118-442-004	112 CROW PL	Residential	282.70	0.00	282.70
118-442-005	110 CROW PL	Residential	282.70	0.00	282.70
118-442-006	108 CROW PL	Residential	282.70	0.00	282.70
118-442-007	106 CROW PL	Residential	282.70	0.00	282.70
118-442-008	104 CROW PL	Residential	282.70	0.00	282.70
118-442-009	102 CROW PL	Residential	282.70	0.00	282.70
118-442-010	3009 WINDMILL CANYON DR	Residential	282.70	0.00	282.70
118-442-011	3011 WINDMILL CANYON DR	Residential	282.70	0.00	282.70
118-442-012	3013 WINDMILL CANYON DR	Residential	282.70	0.00	282.70
118-442-013	3015 WINDMILL CANYON DR	Residential	282.70	0.00	282.70
118-442-014	3017 WINDMILL CANYON DR	Residential	282.70	0.00	282.70
118-442-015	3019 WINDMILL CANYON DR	Residential	282.70	0.00	282.70
118-442-016	3021 WINDMILL CANYON DR	Residential	282.70	0.00	282.70
118-442-017	3023 WINDMILL CANYON DR	Residential	282.70	0.00	282.70
118-443-001	3022 WINDMILL CANYON DR	Residential	282.70	0.00	282.70
118-443-002	3020 WINDMILL CANYON DR	Residential	282.70	0.00	282.70
118-443-003	3018 WINDMILL CANYON DR	Residential	282.70	0.00	282.70

City of Clayton
Community Facilities District No. 2007-1
Citywide Landscape Maintenance Tax
Fiscal Year 2022/23 Special Tax Roll

APN	Situs Address	Class	Maximum Special Tax	Non-Residential Levy	Residential Levy
118-443-004	3016 WINDMILL CANYON DR	Residential	282.70	0.00	282.70
118-443-005	3014 WINDMILL CANYON DR	Residential	282.70	0.00	282.70
118-443-006	3012 WINDMILL CANYON DR	Residential	282.70	0.00	282.70
118-443-007	3010 WINDMILL CANYON DR	Residential	282.70	0.00	282.70
118-451-001	301 WINDMILL CANYON PL	Residential	282.70	0.00	282.70
118-451-002	303 WINDMILL CANYON PL	Residential	282.70	0.00	282.70
118-451-003	305 WINDMILL CANYON PL	Residential	282.70	0.00	282.70
118-451-004	307 WINDMILL CANYON PL	Residential	282.70	0.00	282.70
118-451-005	309 WINDMILL CANYON PL	Residential	282.70	0.00	282.70
118-451-006	311 WINDMILL CANYON PL	Residential	282.70	0.00	282.70
118-451-007	313 WINDMILL CANYON PL	Residential	282.70	0.00	282.70
118-451-008	315 WINDMILL CANYON PL	Residential	282.70	0.00	282.70
118-451-009	317 WINDMILL CANYON PL	Residential	282.70	0.00	282.70
118-451-010	319 WINDMILL CANYON PL	Residential	282.70	0.00	282.70
118-451-011	321 WINDMILL CANYON PL	Residential	282.70	0.00	282.70
118-452-001	322 WINDMILL CANYON PL	Residential	282.70	0.00	282.70
118-452-002	320 WINDMILL CANYON PL	Residential	282.70	0.00	282.70
118-452-003	318 WINDMILL CANYON PL	Residential	282.70	0.00	282.70
118-452-004	316 WINDMILL CANYON PL	Residential	282.70	0.00	282.70
118-452-005	314 WINDMILL CANYON PL	Residential	282.70	0.00	282.70
118-452-006	312 WINDMILL CANYON PL	Residential	282.70	0.00	282.70
118-452-007	310 WINDMILL CANYON PL	Residential	282.70	0.00	282.70
118-452-008	308 WINDMILL CANYON PL	Residential	282.70	0.00	282.70
118-452-009	306 WINDMILL CANYON PL	Residential	282.70	0.00	282.70
118-452-010	304 WINDMILL CANYON PL	Residential	282.70	0.00	282.70
118-452-011	302 WINDMILL CANYON PL	Residential	282.70	0.00	282.70
118-452-012	201 FALCON PL	Residential	282.70	0.00	282.70
118-452-013	203 FALCON PL	Residential	282.70	0.00	282.70
118-452-014	205 FALCON PL	Residential	282.70	0.00	282.70
118-452-015	207 FALCON PL	Residential	282.70	0.00	282.70
118-452-016	209 FALCON PL	Residential	282.70	0.00	282.70
118-452-017	211 FALCON PL	Residential	282.70	0.00	282.70
118-452-018	213 FALCON PL	Residential	282.70	0.00	282.70
118-452-019	215 FALCON PL	Residential	282.70	0.00	282.70
118-452-020	216 FALCON PL	Residential	282.70	0.00	282.70
118-452-021	214 FALCON PL	Residential	282.70	0.00	282.70
118-452-022	212 FALCON PL	Residential	282.70	0.00	282.70
118-452-023	210 FALCON PL	Residential	282.70	0.00	282.70
118-452-024	208 FALCON PL	Residential	282.70	0.00	282.70
118-452-025	206 FALCON PL	Residential	282.70	0.00	282.70
118-452-026	204 FALCON PL	Residential	282.70	0.00	282.70
118-452-027	202 FALCON PL	Residential	282.70	0.00	282.70
118-452-028	5126 KELLER RIDGE DR	Residential	282.70	0.00	282.70
118-452-029	5122 KELLER RIDGE DR	Residential	282.70	0.00	282.70
118-452-030	5120 KELLER RIDGE DR	Residential	282.70	0.00	282.70
118-452-031	5118 KELLER RIDGE DR	Residential	282.70	0.00	282.70
118-452-032	5116 KELLER RIDGE DR	Residential	282.70	0.00	282.70

City of Clayton
Community Facilities District No. 2007-1
Citywide Landscape Maintenance Tax
Fiscal Year 2022/23 Special Tax Roll

APN	Situs Address	Class	Maximum Special Tax	Non-Residential Levy	Residential Levy
118-452-033	5114 KELLER RIDGE DR	Residential	282.70	0.00	282.70
118-452-034	5112 KELLER RIDGE DR	Residential	282.70	0.00	282.70
118-452-035	5110 KELLER RIDGE DR	Residential	282.70	0.00	282.70
118-452-036	5108 KELLER RIDGE DR	Residential	282.70	0.00	282.70
118-452-037	5106 KELLER RIDGE DR	Residential	282.70	0.00	282.70
118-452-038	5102 KELLER RIDGE DR	Residential	282.70	0.00	282.70
118-460-001	600 JULPUN LOOP	Residential	282.70	0.00	282.70
118-460-002	602 JULPUN LOOP	Residential	282.70	0.00	282.70
118-460-003	604 JULPUN LOOP	Residential	282.70	0.00	282.70
118-460-004	606 JULPUN LOOP	Residential	282.70	0.00	282.70
118-460-005	608 JULPUN LOOP	Residential	282.70	0.00	282.70
118-460-006	610 JULPUN LOOP	Residential	282.70	0.00	282.70
118-460-007	612 JULPUN LOOP	Residential	282.70	0.00	282.70
118-460-008	614 JULPUN LOOP	Residential	282.70	0.00	282.70
118-460-009	616 JULPUN LOOP	Residential	282.70	0.00	282.70
118-460-010	618 JULPUN LOOP	Residential	282.70	0.00	282.70
118-460-011	620 JULPUN LOOP	Residential	282.70	0.00	282.70
118-460-012	622 JULPUN LOOP	Residential	282.70	0.00	282.70
118-460-013	615 JULPUN LOOP	Residential	282.70	0.00	282.70
118-460-014	609 JULPUN LOOP	Residential	282.70	0.00	282.70
118-460-015	605 JULPUN LOOP	Residential	282.70	0.00	282.70
118-460-016	601 JULPUN LOOP	Residential	282.70	0.00	282.70
118-460-017	637 JULPUN LOOP	Residential	282.70	0.00	282.70
118-460-018	633 JULPUN LOOP	Residential	282.70	0.00	282.70
118-460-019	629 JULPUN LOOP	Residential	282.70	0.00	282.70
118-460-020	625 JULPUN LOOP	Residential	282.70	0.00	282.70
118-460-021	624 JULPUN LOOP	Residential	282.70	0.00	282.70
118-460-022	626 JULPUN LOOP	Residential	282.70	0.00	282.70
118-460-023	628 JULPUN LOOP	Residential	282.70	0.00	282.70
118-460-024	630 JULPUN LOOP	Residential	282.70	0.00	282.70
118-460-025	632 JULPUN LOOP	Residential	282.70	0.00	282.70
118-460-026	634 JULPUN LOOP	Residential	282.70	0.00	282.70
118-460-027	636 JULPUN LOOP	Residential	282.70	0.00	282.70
118-460-028	638 JULPUN LOOP	Residential	282.70	0.00	282.70
118-460-029	800 CHERT PL	Residential	282.70	0.00	282.70
118-460-030	802 CHERT PL	Residential	282.70	0.00	282.70
118-460-031	804 CHERT PL	Residential	282.70	0.00	282.70
118-460-032	806 CHERT PL	Residential	282.70	0.00	282.70
118-460-033	808 CHERT PL	Residential	282.70	0.00	282.70
118-460-034	810 CHERT PL	Residential	282.70	0.00	282.70
118-460-035	812 CHERT PL	Residential	282.70	0.00	282.70
118-460-036	814 CHERT PL	Residential	282.70	0.00	282.70
118-460-037	819 CHERT PL	Residential	282.70	0.00	282.70
118-460-038	817 CHERT PL	Residential	282.70	0.00	282.70
118-460-039	815 CHERT PL	Residential	282.70	0.00	282.70
118-460-040	813 CHERT PL	Residential	282.70	0.00	282.70
118-460-041	811 CHERT PL	Residential	282.70	0.00	282.70

City of Clayton
Community Facilities District No. 2007-1
Citywide Landscape Maintenance Tax
Fiscal Year 2022/23 Special Tax Roll

APN	Situs Address	Class	Maximum Special Tax	Non-Residential Levy	Residential Levy
118-460-042	809 CHERT PL	Residential	282.70	0.00	282.70
118-460-043	807 CHERT PL	Residential	282.70	0.00	282.70
118-460-044	805 CHERT PL	Residential	282.70	0.00	282.70
118-460-045	803 CHERT PL	Residential	282.70	0.00	282.70
118-460-046	801 CHERT PL	Residential	282.70	0.00	282.70
118-460-047	51 KARKIN PL	Residential	282.70	0.00	282.70
118-460-048	53 KARKIN PL	Residential	282.70	0.00	282.70
118-460-049	55 KARKIN PL	Residential	282.70	0.00	282.70
118-460-050	57 KARKIN PL	Residential	282.70	0.00	282.70
118-460-051	56 KARKIN PL	Residential	282.70	0.00	282.70
118-460-052	54 KARKIN PL	Residential	282.70	0.00	282.70
118-460-053	52 KARKIN PL	Residential	282.70	0.00	282.70
118-460-054	1733 INDIAN WELLS WAY	Residential	282.70	0.00	282.70
118-460-055	501 SUISUN CT	Residential	282.70	0.00	282.70
118-460-056	503 SUISUN CT	Residential	282.70	0.00	282.70
118-460-057	505 SUISUN CT	Residential	282.70	0.00	282.70
118-460-058	507 SUISUN CT	Residential	282.70	0.00	282.70
118-460-059	509 SUISUN CT	Residential	282.70	0.00	282.70
118-460-060	511 SUISUN CT	Residential	282.70	0.00	282.70
118-460-061	510 SUISUN CT	Residential	282.70	0.00	282.70
118-460-062	508 SUISUN CT	Residential	282.70	0.00	282.70
118-460-063	506 SUISUN CT	Residential	282.70	0.00	282.70
118-460-064	504 SUISUN CT	Residential	282.70	0.00	282.70
118-460-065	502 SUISUN CT	Residential	282.70	0.00	282.70
118-460-066	1731 INDIAN WELLS WAY	Residential	282.70	0.00	282.70
118-460-067	1729 INDIAN WELLS WAY	Residential	282.70	0.00	282.70
118-460-068	1727 INDIAN WELLS WAY	Residential	282.70	0.00	282.70
118-460-069	1725 INDIAN WELLS WAY	Residential	282.70	0.00	282.70
118-460-070	1723 INDIAN WELLS WAY	Residential	282.70	0.00	282.70
118-460-071	1721 INDIAN WELLS WAY	Residential	282.70	0.00	282.70
118-460-072	1719 INDIAN WELLS WAY	Residential	282.70	0.00	282.70
118-460-073	722 ANIZUMNE CT	Residential	282.70	0.00	282.70
118-460-074	720 ANIZUMNE CT	Residential	282.70	0.00	282.70
118-460-075	718 ANIZUMNE CT	Residential	282.70	0.00	282.70
118-460-076	716 ANIZUMNE CT	Residential	282.70	0.00	282.70
118-460-077	714 ANIZUMNE CT	Residential	282.70	0.00	282.70
118-460-078	712 ANIZUMNE CT	Residential	282.70	0.00	282.70
118-460-079	710 ANIZUMNE CT	Residential	282.70	0.00	282.70
118-460-080	708 ANIZUMNE CT	Residential	282.70	0.00	282.70
118-460-081	706 ANIZUMNE CT	Residential	282.70	0.00	282.70
118-460-082	704 ANIZUMNE CT	Residential	282.70	0.00	282.70
118-460-083	702 ANIZUMNE CT	Residential	282.70	0.00	282.70
118-460-084	700 ANIZUMNE CT	Residential	282.70	0.00	282.70
118-460-085	1717 INDIAN WELLS WAY	Residential	282.70	0.00	282.70
118-460-086	1715 INDIAN WELLS WAY	Residential	282.70	0.00	282.70
118-460-087	1713 INDIAN WELLS WAY	Residential	282.70	0.00	282.70
118-460-088	1711 INDIAN WELLS WAY	Residential	282.70	0.00	282.70

City of Clayton
Community Facilities District No. 2007-1
Citywide Landscape Maintenance Tax
Fiscal Year 2022/23 Special Tax Roll

APN	Situs Address	Class	Maximum Special Tax	Non-Residential Levy	Residential Levy
118-460-089	901 ARROWHEAD TER	Residential	282.70	0.00	282.70
118-460-090	903 ARROWHEAD TER	Residential	282.70	0.00	282.70
118-460-091	905 ARROWHEAD TER	Residential	282.70	0.00	282.70
118-460-092	907 ARROWHEAD TER	Residential	282.70	0.00	282.70
118-460-093	909 ARROWHEAD TER	Residential	282.70	0.00	282.70
118-460-094	911 ARROWHEAD TER	Residential	282.70	0.00	282.70
118-460-095	913 ARROWHEAD TER	Residential	282.70	0.00	282.70
118-460-096	915 ARROWHEAD TER	Residential	282.70	0.00	282.70
118-460-097	917 ARROWHEAD TER	Residential	282.70	0.00	282.70
118-460-098	919 ARROWHEAD TER	Residential	282.70	0.00	282.70
118-460-099	921 ARROWHEAD TER	Residential	282.70	0.00	282.70
118-460-100	923 ARROWHEAD TER	Residential	282.70	0.00	282.70
118-460-101	925 ARROWHEAD TER	Residential	282.70	0.00	282.70
118-460-102	927 ARROWHEAD TER	Residential	282.70	0.00	282.70
118-460-103	929 ARROWHEAD TER	Residential	282.70	0.00	282.70
118-460-105	926 ARROWHEAD TER	Residential	282.70	0.00	282.70
118-460-106	924 ARROWHEAD TER	Residential	282.70	0.00	282.70
118-460-107	922 ARROWHEAD TER	Residential	282.70	0.00	282.70
118-460-108	920 ARROWHEAD TER	Residential	282.70	0.00	282.70
118-460-109	918 ARROWHEAD TER	Residential	282.70	0.00	282.70
118-460-110	916 ARROWHEAD TER	Residential	282.70	0.00	282.70
118-460-111	914 ARROWHEAD TER	Residential	282.70	0.00	282.70
118-460-112	912 ARROWHEAD TER	Residential	282.70	0.00	282.70
118-460-113	910 ARROWHEAD TER	Residential	282.70	0.00	282.70
118-460-114	908 ARROWHEAD TER	Residential	282.70	0.00	282.70
118-460-115	906 ARROWHEAD TER	Residential	282.70	0.00	282.70
118-460-116	904 ARROWHEAD TER	Residential	282.70	0.00	282.70
118-460-117	902 ARROWHEAD TER	Residential	282.70	0.00	282.70
118-460-118	900 ARROWHEAD TER	Residential	282.70	0.00	282.70
118-460-121	931 ARROWHEAD TER	Residential	282.70	0.00	282.70
118-470-003	1207 BUCKEYE TER	Residential	282.70	0.00	282.70
118-470-004	1205 BUCKEYE TER	Residential	282.70	0.00	282.70
118-470-005	1203 BUCKEYE TER	Residential	282.70	0.00	282.70
118-470-006	1201 BUCKEYE TER	Residential	282.70	0.00	282.70
118-470-007	1211 BUCKEYE TER	Residential	282.70	0.00	282.70
118-470-008	1209 BUCKEYE TER	Residential	282.70	0.00	282.70
118-470-009	1213 BUCKEYE TER	Residential	282.70	0.00	282.70
118-470-010	1215 BUCKEYE TER	Residential	282.70	0.00	282.70
118-470-011	1217 BUCKEYE TER	Residential	282.70	0.00	282.70
118-470-012	1221 BUCKEYE TER	Residential	282.70	0.00	282.70
118-470-013	1223 BUCKEYE TER	Residential	282.70	0.00	282.70
118-470-014	1225 BUCKEYE TER	Residential	282.70	0.00	282.70
118-470-015	1227 BUCKEYE TER	Residential	282.70	0.00	282.70
118-470-016	1231 BUCKEYE TER	Residential	282.70	0.00	282.70
118-470-017	1233 BUCKEYE TER	Residential	282.70	0.00	282.70
118-470-018	1235 BUCKEYE TER	Residential	282.70	0.00	282.70
118-470-019	1237 BUCKEYE TER	Residential	282.70	0.00	282.70

City of Clayton
Community Facilities District No. 2007-1
Citywide Landscape Maintenance Tax
Fiscal Year 2022/23 Special Tax Roll

APN	Situs Address	Class	Maximum Special Tax	Non-Residential Levy	Residential Levy
118-470-020	1239 BUCKEYE TER	Residential	282.70	0.00	282.70
118-470-021	1241 BUCKEYE TER	Residential	282.70	0.00	282.70
118-470-022	1240 BUCKEYE TER	Residential	282.70	0.00	282.70
118-470-023	1238 BUCKEYE TER	Residential	282.70	0.00	282.70
118-470-024	1236 BUCKEYE TER	Residential	282.70	0.00	282.70
118-470-025	1234 BUCKEYE TER	Residential	282.70	0.00	282.70
118-470-026	1232 BUCKEYE TER	Residential	282.70	0.00	282.70
118-470-027	1230 BUCKEYE TER	Residential	282.70	0.00	282.70
118-470-028	1228 BUCKEYE TER	Residential	282.70	0.00	282.70
118-470-029	1226 BUCKEYE TER	Residential	282.70	0.00	282.70
118-470-030	1220 BUCKEYE TER	Residential	282.70	0.00	282.70
118-470-031	1218 BUCKEYE TER	Residential	282.70	0.00	282.70
118-470-032	1216 BUCKEYE TER	Residential	282.70	0.00	282.70
118-470-033	1214 BUCKEYE TER	Residential	282.70	0.00	282.70
118-470-034	1212 BUCKEYE TER	Residential	282.70	0.00	282.70
118-470-035	1200 BUCKEYE TER	Residential	282.70	0.00	282.70
118-470-036	1151 MOCCASIN CT	Residential	282.70	0.00	282.70
118-470-037	1153 MOCCASIN CT	Residential	282.70	0.00	282.70
118-470-038	1155 MOCCASIN CT	Residential	282.70	0.00	282.70
118-470-039	1159 MOCCASIN CT	Residential	282.70	0.00	282.70
118-470-040	1161 MOCCASIN CT	Residential	282.70	0.00	282.70
118-470-041	1163 MOCCASIN CT	Residential	282.70	0.00	282.70
118-470-042	1165 MOCCASIN CT	Residential	282.70	0.00	282.70
118-470-043	1169 MOCCASIN CT	Residential	282.70	0.00	282.70
118-470-044	1171 MOCCASIN CT	Residential	282.70	0.00	282.70
118-470-045	1173 MOCCASIN CT	Residential	282.70	0.00	282.70
118-470-046	1175 MOCCASIN CT	Residential	282.70	0.00	282.70
118-470-047	1174 MOCCASIN CT	Residential	282.70	0.00	282.70
118-470-048	1172 MOCCASIN CT	Residential	282.70	0.00	282.70
118-470-049	1170 MOCCASIN CT	Residential	282.70	0.00	282.70
118-470-050	1168 MOCCASIN CT	Residential	282.70	0.00	282.70
118-470-051	1166 MOCCASIN CT	Residential	282.70	0.00	282.70
118-470-052	1164 MOCCASIN CT	Residential	282.70	0.00	282.70
118-470-053	1160 MOCCASIN CT	Residential	282.70	0.00	282.70
118-470-054	1158 MOCCASIN CT	Residential	282.70	0.00	282.70
118-470-055	1156 MOCCASIN CT	Residential	282.70	0.00	282.70
118-470-056	1154 MOCCASIN CT	Residential	282.70	0.00	282.70
118-470-057	1152 MOCCASIN CT	Residential	282.70	0.00	282.70
118-470-059	INDIANHEAD WAY	Residential	282.70	0.00	282.70
118-470-063	1001 FEATHER CIR	Residential	282.70	0.00	282.70
118-470-064	1003 FEATHER CIR	Residential	282.70	0.00	282.70
118-470-065	1005 FEATHER CIR	Residential	282.70	0.00	282.70
118-470-066	1007 FEATHER CIR	Residential	282.70	0.00	282.70
118-470-067	1009 FEATHER CIR	Residential	282.70	0.00	282.70
118-470-068	1011 FEATHER CIR	Residential	282.70	0.00	282.70
118-470-069	1015 FEATHER CIR	Residential	282.70	0.00	282.70
118-470-070	1017 FEATHER CIR	Residential	282.70	0.00	282.70

City of Clayton
Community Facilities District No. 2007-1
Citywide Landscape Maintenance Tax
Fiscal Year 2022/23 Special Tax Roll

APN	Situs Address	Class	Maximum Special Tax	Non-Residential Levy	Residential Levy
118-470-071	1019 FEATHER CIR	Residential	282.70	0.00	282.70
118-470-072	1021 FEATHER CIR	Residential	282.70	0.00	282.70
118-470-076	1029 FEATHER CIR	Residential	282.70	0.00	282.70
118-470-079	1035 FEATHER CIR	Residential	282.70	0.00	282.70
118-470-080	1037 FEATHER CIR	Residential	282.70	0.00	282.70
118-470-081	1039 FEATHER CIR	Residential	282.70	0.00	282.70
118-470-082	1041 FEATHER CIR	Residential	282.70	0.00	282.70
118-470-083	1043 FEATHER CIR	Residential	282.70	0.00	282.70
118-470-084	1045 FEATHER CIR	Residential	282.70	0.00	282.70
118-470-085	1047 FEATHER CIR	Residential	282.70	0.00	282.70
118-470-086	1049 FEATHER CIR	Residential	282.70	0.00	282.70
118-470-087	1051 FEATHER CIR	Residential	282.70	0.00	282.70
118-470-088	1053 FEATHER CIR	Residential	282.70	0.00	282.70
118-470-089	1055 FEATHER CIR	Residential	282.70	0.00	282.70
118-470-090	1059 FEATHER CIR	Residential	282.70	0.00	282.70
118-470-091	1061 FEATHER CIR	Residential	282.70	0.00	282.70
118-470-092	1063 FEATHER CIR	Residential	282.70	0.00	282.70
118-470-093	1065 FEATHER CIR	Residential	282.70	0.00	282.70
118-470-094	1067 FEATHER CIR	Residential	282.70	0.00	282.70
118-470-095	1069 FEATHER CIR	Residential	282.70	0.00	282.70
118-470-096	1071 FEATHER CIR	Residential	282.70	0.00	282.70
118-470-097	1073 FEATHER CIR	Residential	282.70	0.00	282.70
118-470-098	1075 FEATHER CIR	Residential	282.70	0.00	282.70
118-470-099	1077 FEATHER CIR	Residential	282.70	0.00	282.70
118-470-100	1079 FEATHER CIR	Residential	282.70	0.00	282.70
118-470-101	1074 FEATHER CIR	Residential	282.70	0.00	282.70
118-470-102	1072 FEATHER CIR	Residential	282.70	0.00	282.70
118-470-103	1070 FEATHER CIR	Residential	282.70	0.00	282.70
118-470-104	1066 FEATHER CIR	Residential	282.70	0.00	282.70
118-470-105	1054 FEATHER CIR	Residential	282.70	0.00	282.70
118-470-106	1052 FEATHER CIR	Residential	282.70	0.00	282.70
118-470-107	1050 FEATHER CIR	Residential	282.70	0.00	282.70
118-470-108	1048 FEATHER CIR	Residential	282.70	0.00	282.70
118-470-109	1038 FEATHER CIR	Residential	282.70	0.00	282.70
118-470-110	1034 FEATHER CIR	Residential	282.70	0.00	282.70
118-470-111	1032 FEATHER CIR	Residential	282.70	0.00	282.70
118-470-112	1028 FEATHER CIR	Residential	282.70	0.00	282.70
118-470-113	1016 FEATHER CIR	Residential	282.70	0.00	282.70
118-470-114	1014 FEATHER CIR	Residential	282.70	0.00	282.70
118-470-115	1012 FEATHER CIR	Residential	282.70	0.00	282.70
118-470-118	1023 FEATHER CIR	Residential	282.70	0.00	282.70
118-470-119	1025 FEATHER CIR	Residential	282.70	0.00	282.70
118-470-120	1027 FEATHER CIR	Residential	282.70	0.00	282.70
118-470-121	1031 FEATHER CIR	Residential	282.70	0.00	282.70
118-470-122	1033 FEATHER CIR	Residential	282.70	0.00	282.70
118-480-001	100 FOREST HILL DR	Residential	282.70	0.00	282.70
118-480-002	102 FOREST HILL DR	Residential	282.70	0.00	282.70

City of Clayton
Community Facilities District No. 2007-1
Citywide Landscape Maintenance Tax
Fiscal Year 2022/23 Special Tax Roll

APN	Situs Address	Class	Maximum Special Tax	Non-Residential Levy	Residential Levy
118-480-003	104 FOREST HILL DR	Residential	282.70	0.00	282.70
118-480-004	106 FOREST HILL DR	Residential	282.70	0.00	282.70
118-480-005	108 FOREST HILL DR	Residential	282.70	0.00	282.70
118-480-006	110 FOREST HILL DR	Residential	282.70	0.00	282.70
118-480-007	112 FOREST HILL DR	Residential	282.70	0.00	282.70
118-480-008	114 FOREST HILL DR	Residential	282.70	0.00	282.70
118-480-009	116 FOREST HILL DR	Residential	282.70	0.00	282.70
118-480-010	118 FOREST HILL DR	Residential	282.70	0.00	282.70
118-480-011	120 FOREST HILL DR	Residential	282.70	0.00	282.70
118-480-012	121 FOREST HILL DR	Residential	282.70	0.00	282.70
118-480-013	119 FOREST HILL DR	Residential	282.70	0.00	282.70
118-480-014	117 FOREST HILL DR	Residential	282.70	0.00	282.70
118-480-015	115 FOREST HILL DR	Residential	282.70	0.00	282.70
118-480-016	113 FOREST HILL DR	Residential	282.70	0.00	282.70
118-480-017	111 FOREST HILL DR	Residential	282.70	0.00	282.70
118-480-018	109 FOREST HILL DR	Residential	282.70	0.00	282.70
118-480-019	105 FOREST HILL DR	Residential	282.70	0.00	282.70
118-480-020	103 FOREST HILL DR	Residential	282.70	0.00	282.70
118-480-023	1008 PEBBLE BEACH DR	Residential	282.70	0.00	282.70
118-480-024	1010 PEBBLE BEACH DR	Residential	282.70	0.00	282.70
118-480-025	1012 PEBBLE BEACH DR	Residential	282.70	0.00	282.70
118-480-026	1014 PEBBLE BEACH DR	Residential	282.70	0.00	282.70
118-480-027	1016 PEBBLE BEACH DR	Residential	282.70	0.00	282.70
118-480-028	1018 PEBBLE BEACH DR	Residential	282.70	0.00	282.70
118-480-029	1020 PEBBLE BEACH DR	Residential	282.70	0.00	282.70
118-480-030	1022 PEBBLE BEACH DR	Residential	282.70	0.00	282.70
118-480-031	1024 PEBBLE BEACH DR	Residential	282.70	0.00	282.70
118-480-034	1033 PEBBLE BEACH DR	Residential	282.70	0.00	282.70
118-480-035	1031 PEBBLE BEACH DR	Residential	282.70	0.00	282.70
118-480-036	1029 PEBBLE BEACH DR	Residential	282.70	0.00	282.70
118-480-037	1027 PEBBLE BEACH DR	Residential	282.70	0.00	282.70
118-480-038	1025 PEBBLE BEACH DR	Residential	282.70	0.00	282.70
118-480-039	1023 PEBBLE BEACH DR	Residential	282.70	0.00	282.70
118-480-040	1021 PEBBLE BEACH DR	Residential	282.70	0.00	282.70
118-480-041	1011 PEBBLE BEACH DR	Residential	282.70	0.00	282.70
118-480-042	1009 PEBBLE BEACH DR	Residential	282.70	0.00	282.70
118-480-043	1007 PEBBLE BEACH DR	Residential	282.70	0.00	282.70
118-480-044	1005 PEBBLE BEACH DR	Residential	282.70	0.00	282.70
118-480-045	1003 PEBBLE BEACH DR	Residential	282.70	0.00	282.70
118-480-046	101 FOREST HILL DR	Residential	282.70	0.00	282.70
118-480-047	1006 PEBBLE BEACH DR	Residential	282.70	0.00	282.70
118-480-048	1028 PEBBLE BEACH DR	Residential	282.70	0.00	282.70
118-490-001	132 INVERNESS WAY	Residential	282.70	0.00	282.70
118-490-003	138 INVERNESS WAY	Residential	282.70	0.00	282.70
118-490-005	140 INVERNESS WAY	Residential	282.70	0.00	282.70
118-490-006	142 INVERNESS WAY	Residential	282.70	0.00	282.70
118-490-007	1032 PEBBLE BEACH DR	Residential	282.70	0.00	282.70

City of Clayton
Community Facilities District No. 2007-1
Citywide Landscape Maintenance Tax
Fiscal Year 2022/23 Special Tax Roll

APN	Situs Address	Class	Maximum Special Tax	Non-Residential Levy	Residential Levy
118-490-008	1034 PEBBLE BEACH DR	Residential	282.70	0.00	282.70
118-490-009	1036 PEBBLE BEACH DR	Residential	282.70	0.00	282.70
118-490-010	1038 PEBBLE BEACH DR	Residential	282.70	0.00	282.70
118-490-011	1040 PEBBLE BEACH DR	Residential	282.70	0.00	282.70
118-490-012	1042 PEBBLE BEACH DR	Residential	282.70	0.00	282.70
118-490-013	1044 PEBBLE BEACH DR	Residential	282.70	0.00	282.70
118-490-014	1046 PEBBLE BEACH DR	Residential	282.70	0.00	282.70
118-490-015	1048 PEBBLE BEACH DR	Residential	282.70	0.00	282.70
118-490-016	1050 PEBBLE BEACH DR	Residential	282.70	0.00	282.70
118-490-017	1052 PEBBLE BEACH DR	Residential	282.70	0.00	282.70
118-490-018	1054 PEBBLE BEACH DR	Residential	282.70	0.00	282.70
118-490-019	1056 PEBBLE BEACH DR	Residential	282.70	0.00	282.70
118-490-020	1055 PEBBLE BEACH DR	Residential	282.70	0.00	282.70
118-490-021	1053 PEBBLE BEACH DR	Residential	282.70	0.00	282.70
118-490-022	1051 PEBBLE BEACH DR	Residential	282.70	0.00	282.70
118-490-023	1049 PEBBLE BEACH DR	Residential	282.70	0.00	282.70
118-490-024	1047 PEBBLE BEACH DR	Residential	282.70	0.00	282.70
118-490-025	1045 PEBBLE BEACH DR	Residential	282.70	0.00	282.70
118-490-027	134 INVERNESS WAY	Residential	282.70	0.00	282.70
118-490-028	136 INVERNESS WAY	Residential	282.70	0.00	282.70
118-500-001	1100 PEACOCK CREEK DR	Residential	282.70	0.00	282.70
118-500-002	1102 PEACOCK CREEK DR	Residential	282.70	0.00	282.70
118-500-005	1108 PEACOCK CREEK DR	Residential	282.70	0.00	282.70
118-500-006	1110 PEACOCK CREEK DR	Residential	282.70	0.00	282.70
118-500-007	1112 PEACOCK CREEK DR	Residential	282.70	0.00	282.70
118-500-008	1114 PEACOCK CREEK DR	Residential	282.70	0.00	282.70
118-500-009	1116 PEACOCK CREEK DR	Residential	282.70	0.00	282.70
118-500-010	1118 PEACOCK CREEK DR	Residential	282.70	0.00	282.70
118-500-011	1120 PEACOCK CREEK DR	Residential	282.70	0.00	282.70
118-500-012	1122 PEACOCK CREEK DR	Residential	282.70	0.00	282.70
118-500-013	1124 PEACOCK CREEK DR	Residential	282.70	0.00	282.70
118-500-014	1126 PEACOCK CREEK DR	Residential	282.70	0.00	282.70
118-500-015	1128 PEACOCK CREEK DR	Residential	282.70	0.00	282.70
118-500-016	1130 PEACOCK CREEK DR	Residential	282.70	0.00	282.70
118-500-017	1132 PEACOCK CREEK DR	Residential	282.70	0.00	282.70
118-500-018	1133 PEACOCK CREEK DR	Residential	282.70	0.00	282.70
118-500-019	1131 PEACOCK CREEK DR	Residential	282.70	0.00	282.70
118-500-020	1129 PEACOCK CREEK DR	Residential	282.70	0.00	282.70
118-500-021	1127 PEACOCK CREEK DR	Residential	282.70	0.00	282.70
118-500-022	1125 PEACOCK CREEK DR	Residential	282.70	0.00	282.70
118-500-023	1123 PEACOCK CREEK DR	Residential	282.70	0.00	282.70
118-500-024	1121 PEACOCK CREEK DR	Residential	282.70	0.00	282.70
118-500-025	1117 PEACOCK CREEK DR	Residential	282.70	0.00	282.70
118-500-026	1115 PEACOCK CREEK DR	Residential	282.70	0.00	282.70
118-500-027	1111 PEACOCK CREEK DR	Residential	282.70	0.00	282.70
118-500-028	1109 PEACOCK CREEK DR	Residential	282.70	0.00	282.70
118-500-029	1107 PEACOCK CREEK DR	Residential	282.70	0.00	282.70

City of Clayton
Community Facilities District No. 2007-1
Citywide Landscape Maintenance Tax
Fiscal Year 2022/23 Special Tax Roll

APN	Situs Address	Class	Maximum Special Tax	Non-Residential Levy	Residential Levy
118-500-030	1105 PEACOCK CREEK DR	Residential	282.70	0.00	282.70
118-500-031	1103 PEACOCK CREEK DR	Residential	282.70	0.00	282.70
118-500-032	1104 PEACOCK CREEK DR	Residential	282.70	0.00	282.70
118-500-033	1106 PEACOCK CREEK DR	Residential	282.70	0.00	282.70
118-510-001	1134 PEACOCK CREEK DR	Residential	282.70	0.00	282.70
118-510-002	1136 PEACOCK CREEK DR	Residential	282.70	0.00	282.70
118-510-003	1138 PEACOCK CREEK DR	Residential	282.70	0.00	282.70
118-510-004	1140 PEACOCK CREEK DR	Residential	282.70	0.00	282.70
118-510-005	1142 PEACOCK CREEK DR	Residential	282.70	0.00	282.70
118-510-006	1144 PEACOCK CREEK DR	Residential	282.70	0.00	282.70
118-510-007	1146 PEACOCK CREEK DR	Residential	282.70	0.00	282.70
118-510-008	1148 PEACOCK CREEK DR	Residential	282.70	0.00	282.70
118-510-009	1150 PEACOCK CREEK DR	Residential	282.70	0.00	282.70
118-510-010	1152 PEACOCK CREEK DR	Residential	282.70	0.00	282.70
118-510-011	170 BRANDYWINE PL	Residential	282.70	0.00	282.70
118-510-012	172 BRANDYWINE PL	Residential	282.70	0.00	282.70
118-510-013	174 BRANDYWINE PL	Residential	282.70	0.00	282.70
118-510-015	185 BRANDYWINE PL	Residential	282.70	0.00	282.70
118-510-016	183 BRANDYWINE PL	Residential	282.70	0.00	282.70
118-510-017	181 BRANDYWINE PL	Residential	282.70	0.00	282.70
118-510-018	179 BRANDYWINE PL	Residential	282.70	0.00	282.70
118-510-019	177 BRANDYWINE PL	Residential	282.70	0.00	282.70
118-510-020	175 BRANDYWINE PL	Residential	282.70	0.00	282.70
118-510-021	173 BRANDYWINE PL	Residential	282.70	0.00	282.70
118-510-022	1160 TORREY PINES PL	Residential	282.70	0.00	282.70
118-510-023	1162 TORREY PINES PL	Residential	282.70	0.00	282.70
118-510-024	1163 TORREY PINES PL	Residential	282.70	0.00	282.70
118-510-025	1161 TORREY PINES PL	Residential	282.70	0.00	282.70
118-510-026	1155 PEACOCK CREEK DR	Residential	282.70	0.00	282.70
118-510-027	1151 PEACOCK CREEK DR	Residential	282.70	0.00	282.70
118-510-028	164 SILVERADO CT	Residential	282.70	0.00	282.70
118-510-029	166 SILVERADO CT	Residential	282.70	0.00	282.70
118-510-030	165 SILVERADO CT	Residential	282.70	0.00	282.70
118-510-031	163 SILVERADO CT	Residential	282.70	0.00	282.70
118-510-032	1149 PEACOCK CREEK DR	Residential	282.70	0.00	282.70
118-510-033	1147 PEACOCK CREEK DR	Residential	282.70	0.00	282.70
118-510-034	1145 PEACOCK CREEK DR	Residential	282.70	0.00	282.70
118-510-035	154 LONE PINE CT	Residential	282.70	0.00	282.70
118-510-036	156 LONE PINE CT	Residential	282.70	0.00	282.70
118-510-037	155 LONE PINE CT	Residential	282.70	0.00	282.70
118-510-038	153 LONE PINE CT	Residential	282.70	0.00	282.70
118-510-039	151 LONE PINE CT	Residential	282.70	0.00	282.70
118-510-040	1139 PEACOCK CREEK DR	Residential	282.70	0.00	282.70
118-510-041	1137 PEACOCK CREEK DR	Residential	282.70	0.00	282.70
118-510-042	1135 PEACOCK CREEK DR	Residential	282.70	0.00	282.70
118-530-001	1401 INDIANHEAD WAY	Residential	282.70	0.00	282.70
118-530-002	1403 INDIANHEAD WAY	Residential	282.70	0.00	282.70

City of Clayton
Community Facilities District No. 2007-1
Citywide Landscape Maintenance Tax
Fiscal Year 2022/23 Special Tax Roll

APN	Situs Address	Class	Maximum Special Tax	Non-Residential Levy	Residential Levy
118-530-003	1405 INDIANHEAD WAY	Residential	282.70	0.00	282.70
118-530-004	1407 INDIANHEAD WAY	Residential	282.70	0.00	282.70
118-530-005	1409 INDIANHEAD WAY	Residential	282.70	0.00	282.70
118-530-006	1411 INDIANHEAD WAY	Residential	282.70	0.00	282.70
118-530-007	1413 INDIANHEAD WAY	Residential	282.70	0.00	282.70
118-530-008	1415 INDIANHEAD WAY	Residential	282.70	0.00	282.70
118-530-009	1417 INDIANHEAD WAY	Residential	282.70	0.00	282.70
118-530-010	1419 INDIANHEAD WAY	Residential	282.70	0.00	282.70
118-530-011	1421 INDIANHEAD WAY	Residential	282.70	0.00	282.70
118-530-012	1423 INDIANHEAD WAY	Residential	282.70	0.00	282.70
118-530-013	1425 INDIANHEAD WAY	Residential	282.70	0.00	282.70
118-530-014	1427 INDIANHEAD WAY	Residential	282.70	0.00	282.70
118-530-015	1429 INDIANHEAD WAY	Residential	282.70	0.00	282.70
118-530-016	1431 INDIANHEAD WAY	Residential	282.70	0.00	282.70
118-530-017	1433 INDIANHEAD CIR	Residential	282.70	0.00	282.70
118-530-018	1435 INDIANHEAD CIR	Residential	282.70	0.00	282.70
118-530-019	1437 INDIANHEAD CIR	Residential	282.70	0.00	282.70
118-530-020	1439 INDIANHEAD CIR	Residential	282.70	0.00	282.70
118-530-021	1441 INDIANHEAD CIR	Residential	282.70	0.00	282.70
118-530-022	1443 INDIANHEAD CIR	Residential	282.70	0.00	282.70
118-530-023	1445 INDIANHEAD CIR	Residential	282.70	0.00	282.70
118-530-024	1447 INDIANHEAD CIR	Residential	282.70	0.00	282.70
118-530-025	1449 INDIANHEAD CIR	Residential	282.70	0.00	282.70
118-530-026	1451 INDIANHEAD CIR	Residential	282.70	0.00	282.70
118-530-027	1453 INDIANHEAD CIR	Residential	282.70	0.00	282.70
118-530-028	1455 INDIANHEAD CIR	Residential	282.70	0.00	282.70
118-530-029	1457 INDIANHEAD CIR	Residential	282.70	0.00	282.70
118-530-030	1459 INDIANHEAD CIR	Residential	282.70	0.00	282.70
118-530-031	1461 INDIANHEAD CIR	Residential	282.70	0.00	282.70
118-530-033	1465 INDIANHEAD CIR	Residential	282.70	0.00	282.70
118-530-034	1467 INDIANHEAD CIR	Residential	282.70	0.00	282.70
118-530-035	1469 INDIANHEAD CIR	Residential	282.70	0.00	282.70
118-530-036	1471 INDIANHEAD CIR	Residential	282.70	0.00	282.70
118-530-037	1473 INDIANHEAD CIR	Residential	282.70	0.00	282.70
118-530-038	1475 INDIANHEAD CIR	Residential	282.70	0.00	282.70
118-530-039	1477 INDIANHEAD CIR	Residential	282.70	0.00	282.70
118-530-040	1479 INDIANHEAD CIR	Residential	282.70	0.00	282.70
118-530-041	1481 INDIANHEAD CIR	Residential	282.70	0.00	282.70
118-530-042	1483 INDIANHEAD CIR	Residential	282.70	0.00	282.70
118-530-043	1485 INDIANHEAD CIR	Residential	282.70	0.00	282.70
118-530-044	1487 INDIANHEAD CIR	Residential	282.70	0.00	282.70
118-530-045	1489 INDIANHEAD CIR	Residential	282.70	0.00	282.70
118-530-046	1491 INDIANHEAD CIR	Residential	282.70	0.00	282.70
118-530-047	1466 INDIANHEAD CIR	Residential	282.70	0.00	282.70
118-530-048	1464 INDIANHEAD CIR	Residential	282.70	0.00	282.70
118-530-049	1462 INDIANHEAD CIR	Residential	282.70	0.00	282.70
118-530-050	1460 INDIANHEAD CIR	Residential	282.70	0.00	282.70

City of Clayton
Community Facilities District No. 2007-1
Citywide Landscape Maintenance Tax
Fiscal Year 2022/23 Special Tax Roll

APN	Situs Address	Class	Maximum Special Tax	Non-Residential Levy	Residential Levy
118-530-051	1458 INDIANHEAD CIR	Residential	282.70	0.00	282.70
118-530-052	1456 INDIANHEAD CIR	Residential	282.70	0.00	282.70
118-530-056	1463 INDIANHEAD CIR	Residential	282.70	0.00	282.70
118-540-001	4001 HUMMINGBIRD WAY	Residential	282.70	0.00	282.70
118-540-002	4003 HUMMINGBIRD WAY	Residential	282.70	0.00	282.70
118-540-003	4005 HUMMINGBIRD WAY	Residential	282.70	0.00	282.70
118-540-004	4007 HUMMINGBIRD WAY	Residential	282.70	0.00	282.70
118-540-005	4009 HUMMINGBIRD WAY	Residential	282.70	0.00	282.70
118-540-006	4011 HUMMINGBIRD WAY	Residential	282.70	0.00	282.70
118-540-007	4013 HUMMINGBIRD WAY	Residential	282.70	0.00	282.70
118-540-008	4015 HUMMINGBIRD WAY	Residential	282.70	0.00	282.70
118-540-009	4017 HUMMINGBIRD WAY	Residential	282.70	0.00	282.70
118-540-010	4019 HUMMINGBIRD WAY	Residential	282.70	0.00	282.70
118-540-011	4021 HUMMINGBIRD WAY	Residential	282.70	0.00	282.70
118-540-012	4022 HUMMINGBIRD WAY	Residential	282.70	0.00	282.70
118-540-013	4018 HUMMINGBIRD WAY	Residential	282.70	0.00	282.70
118-540-014	4014 HUMMINGBIRD WAY	Residential	282.70	0.00	282.70
118-540-015	4010 HUMMINGBIRD WAY	Residential	282.70	0.00	282.70
118-540-016	4008 HUMMINGBIRD WAY	Residential	282.70	0.00	282.70
118-540-017	4006 HUMMINGBIRD WAY	Residential	282.70	0.00	282.70
118-540-018	4004 HUMMINGBIRD WAY	Residential	282.70	0.00	282.70
118-540-019	4002 HUMMINGBIRD WAY	Residential	282.70	0.00	282.70
118-540-020	5001 RAVEN WAY	Residential	282.70	0.00	282.70
118-540-021	5003 RAVEN WAY	Residential	282.70	0.00	282.70
118-540-022	5005 RAVEN WAY	Residential	282.70	0.00	282.70
118-540-023	5007 RAVEN WAY	Residential	282.70	0.00	282.70
118-540-024	5009 RAVEN WAY	Residential	282.70	0.00	282.70
118-540-025	5011 RAVEN WAY	Residential	282.70	0.00	282.70
118-540-026	4024 HUMMINGBIRD WAY	Residential	282.70	0.00	282.70
118-540-027	5013 RAVEN WAY	Residential	282.70	0.00	282.70
118-540-028	5015 RAVEN WAY	Residential	282.70	0.00	282.70
118-540-029	5017 RAVEN WAY	Residential	282.70	0.00	282.70
118-540-030	5019 RAVEN WAY	Residential	282.70	0.00	282.70
118-540-031	3038 WINDMILL CANYON DR	Residential	282.70	0.00	282.70
118-540-032	3036 WINDMILL CANYON DR	Residential	282.70	0.00	282.70
118-540-033	3034 WINDMILL CANYON DR	Residential	282.70	0.00	282.70
118-540-034	3032 WINDMILL CANYON DR	Residential	282.70	0.00	282.70
118-540-035	3030 WINDMILL CANYON DR	Residential	282.70	0.00	282.70
118-540-036	3028 WINDMILL CANYON DR	Residential	282.70	0.00	282.70
118-540-037	3026 WINDMILL CANYON DR	Residential	282.70	0.00	282.70
118-540-038	3024 WINDMILL CANYON DR	Residential	282.70	0.00	282.70
118-540-039	3025 WINDMILL CANYON DR	Residential	282.70	0.00	282.70
118-540-040	3027 WINDMILL CANYON DR	Residential	282.70	0.00	282.70
118-540-041	3029 WINDMILL CANYON DR	Residential	282.70	0.00	282.70
118-540-042	3031 WINDMILL CANYON DR	Residential	282.70	0.00	282.70
118-540-043	3033 WINDMILL CANYON DR	Residential	282.70	0.00	282.70
118-540-044	3035 WINDMILL CANYON DR	Residential	282.70	0.00	282.70

City of Clayton
Community Facilities District No. 2007-1
Citywide Landscape Maintenance Tax
Fiscal Year 2022/23 Special Tax Roll

APN	Situs Address	Class	Maximum Special Tax	Non-Residential Levy	Residential Levy
118-540-045	3037 WINDMILL CANYON DR	Residential	282.70	0.00	282.70
118-540-046	3039 WINDMILL CANYON DR	Residential	282.70	0.00	282.70
118-540-047	3041 WINDMILL CANYON DR	Residential	282.70	0.00	282.70
118-540-048	3043 WINDMILL CANYON DR	Residential	282.70	0.00	282.70
118-540-049	3045 WINDMILL CANYON DR	Residential	282.70	0.00	282.70
118-540-050	3047 WINDMILL CANYON DR	Residential	282.70	0.00	282.70
118-540-051	3049 WINDMILL CANYON DR	Residential	282.70	0.00	282.70
118-540-052	3051 WINDMILL CANYON DR	Residential	282.70	0.00	282.70
118-540-053	3053 WINDMILL CANYON DR	Residential	282.70	0.00	282.70
118-540-054	5022 RAVEN WAY	Residential	282.70	0.00	282.70
118-540-055	5020 RAVEN WAY	Residential	282.70	0.00	282.70
118-540-056	5018 RAVEN WAY	Residential	282.70	0.00	282.70
118-540-057	5016 RAVEN WAY	Residential	282.70	0.00	282.70
118-540-058	5014 RAVEN WAY	Residential	282.70	0.00	282.70
118-540-059	5012 RAVEN WAY	Residential	282.70	0.00	282.70
118-540-060	5010 RAVEN WAY	Residential	282.70	0.00	282.70
118-540-061	5008 RAVEN WAY	Residential	282.70	0.00	282.70
118-540-062	5006 RAVEN WAY	Residential	282.70	0.00	282.70
118-540-063	5004 RAVEN WAY	Residential	282.70	0.00	282.70
118-540-064	5002 RAVEN WAY	Residential	282.70	0.00	282.70
118-540-065	5000 RAVEN WAY	Residential	282.70	0.00	282.70
118-550-002	610 GOLDEN EAGLE PL	Residential	282.70	0.00	282.70
118-550-003	608 GOLDEN EAGLE PL	Residential	282.70	0.00	282.70
118-550-004	606 GOLDEN EAGLE PL	Residential	282.70	0.00	282.70
118-550-005	604 GOLDEN EAGLE PL	Residential	282.70	0.00	282.70
118-550-006	602 GOLDEN EAGLE PL	Residential	282.70	0.00	282.70
118-550-007	501 RAVEN PL	Residential	282.70	0.00	282.70
118-550-008	503 RAVEN PL	Residential	282.70	0.00	282.70
118-550-009	505 RAVEN PL	Residential	282.70	0.00	282.70
118-550-010	507 RAVEN PL	Residential	282.70	0.00	282.70
118-550-011	509 RAVEN PL	Residential	282.70	0.00	282.70
118-550-012	511 RAVEN PL	Residential	282.70	0.00	282.70
118-550-013	513 RAVEN PL	Residential	282.70	0.00	282.70
118-550-014	514 RAVEN PL	Residential	282.70	0.00	282.70
118-550-015	512 RAVEN PL	Residential	282.70	0.00	282.70
118-550-016	510 RAVEN PL	Residential	282.70	0.00	282.70
118-550-017	508 RAVEN PL	Residential	282.70	0.00	282.70
118-550-018	506 RAVEN PL	Residential	282.70	0.00	282.70
118-550-019	504 RAVEN PL	Residential	282.70	0.00	282.70
118-550-020	502 RAVEN PL	Residential	282.70	0.00	282.70
118-550-021	401 HUMMINGBIRD PL	Residential	282.70	0.00	282.70
118-550-022	403 HUMMINGBIRD PL	Residential	282.70	0.00	282.70
118-550-023	405 HUMMINGBIRD PL	Residential	282.70	0.00	282.70
118-550-024	407 HUMMINGBIRD PL	Residential	282.70	0.00	282.70
118-550-025	409 HUMMINGBIRD PL	Residential	282.70	0.00	282.70
118-550-026	411 HUMMINGBIRD PL	Residential	282.70	0.00	282.70
118-550-027	413 HUMMINGBIRD PL	Residential	282.70	0.00	282.70

City of Clayton
Community Facilities District No. 2007-1
Citywide Landscape Maintenance Tax
Fiscal Year 2022/23 Special Tax Roll

APN	Situs Address	Class	Maximum Special Tax	Non-Residential Levy	Residential Levy
118-550-028	418 HUMMINGBIRD PL	Residential	282.70	0.00	282.70
118-550-029	416 HUMMINGBIRD PL	Residential	282.70	0.00	282.70
118-550-030	414 HUMMINGBIRD PL	Residential	282.70	0.00	282.70
118-550-031	412 HUMMINGBIRD PL	Residential	282.70	0.00	282.70
118-550-032	410 HUMMINGBIRD PL	Residential	282.70	0.00	282.70
118-550-033	408 HUMMINGBIRD PL	Residential	282.70	0.00	282.70
118-550-034	406 HUMMINGBIRD PL	Residential	282.70	0.00	282.70
118-550-035	404 HUMMINGBIRD PL	Residential	282.70	0.00	282.70
118-550-036	402 HUMMINGBIRD PL	Residential	282.70	0.00	282.70
118-550-038	612 GOLDEN EAGLE PL	Residential	282.70	0.00	282.70
118-570-001	363 BLUE OAK LN	Residential	282.70	0.00	282.70
118-570-002	365 BLUE OAK LN	Residential	282.70	0.00	282.70
118-570-003	367 BLUE OAK LN	Residential	282.70	0.00	282.70
118-570-004	369 BLUE OAK LN	Residential	282.70	0.00	282.70
118-570-005	371 BLUE OAK LN	Residential	282.70	0.00	282.70
118-570-006	373 BLUE OAK LN	Residential	282.70	0.00	282.70
118-570-007	375 BLUE OAK LN	Residential	282.70	0.00	282.70
118-570-008	377 BLUE OAK LN	Residential	282.70	0.00	282.70
118-570-009	379 BLUE OAK LN	Residential	282.70	0.00	282.70
118-570-010	381 BLUE OAK LN	Residential	282.70	0.00	282.70
118-570-012	385 BLUE OAK LN	Residential	282.70	0.00	282.70
118-570-013	387 BLUE OAK LN	Residential	282.70	0.00	282.70
118-570-014	389 BLUE OAK LN	Residential	282.70	0.00	282.70
118-570-015	391 BLUE OAK LN	Residential	282.70	0.00	282.70
118-570-016	390 BLUE OAK LN	Residential	282.70	0.00	282.70
118-570-017	388 BLUE OAK LN	Residential	282.70	0.00	282.70
118-570-018	81 WILDCAT WAY	Residential	282.70	0.00	282.70
118-570-019	83 WILDCAT WAY	Residential	282.70	0.00	282.70
118-570-020	85 WILDCAT WAY	Residential	282.70	0.00	282.70
118-570-021	477 OBSIDIAN WAY	Residential	282.70	0.00	282.70
118-570-022	479 OBSIDIAN WAY	Residential	282.70	0.00	282.70
118-570-023	478 OBSIDIAN WAY	Residential	282.70	0.00	282.70
118-570-024	476 OBSIDIAN WAY	Residential	282.70	0.00	282.70
118-570-025	474 OBSIDIAN WAY	Residential	282.70	0.00	282.70
118-570-026	470 OBSIDIAN WAY	Residential	282.70	0.00	282.70
118-570-027	468 OBSIDIAN WAY	Residential	282.70	0.00	282.70
118-570-028	63 ANTELOPE CT	Residential	282.70	0.00	282.70
118-570-029	65 ANTELOPE CT	Residential	282.70	0.00	282.70
118-570-030	66 ANTELOPE CT	Residential	282.70	0.00	282.70
118-570-031	64 ANTELOPE CT	Residential	282.70	0.00	282.70
118-570-032	62 ANTELOPE CT	Residential	282.70	0.00	282.70
118-570-033	60 ANTELOPE CT	Residential	282.70	0.00	282.70
118-570-034	458 OBSIDIAN WAY	Residential	282.70	0.00	282.70
118-570-035	456 OBSIDIAN WAY	Residential	282.70	0.00	282.70
118-570-038	56 TUYSHTAK CT	Residential	282.70	0.00	282.70
118-570-039	54 TUYSHTAK CT	Residential	282.70	0.00	282.70
118-570-040	52 TUYSHTAK CT	Residential	282.70	0.00	282.70

City of Clayton
Community Facilities District No. 2007-1
Citywide Landscape Maintenance Tax
Fiscal Year 2022/23 Special Tax Roll

APN	Situs Address	Class	Maximum Special Tax	Non-Residential Levy	Residential Levy
118-570-041	453 OBSIDIAN WAY	Residential	282.70	0.00	282.70
118-570-042	455 OBSIDIAN WAY	Residential	282.70	0.00	282.70
118-570-043	457 OBSIDIAN WAY	Residential	282.70	0.00	282.70
118-570-044	459 OBSIDIAN WAY	Residential	282.70	0.00	282.70
118-570-045	461 OBSIDIAN WAY	Residential	282.70	0.00	282.70
118-570-046	463 OBSIDIAN WAY	Residential	282.70	0.00	282.70
118-570-047	465 OBSIDIAN WAY	Residential	282.70	0.00	282.70
118-570-048	467 OBSIDIAN WAY	Residential	282.70	0.00	282.70
118-570-049	469 OBSIDIAN WAY	Residential	282.70	0.00	282.70
118-570-050	471 OBSIDIAN WAY	Residential	282.70	0.00	282.70
118-570-051	473 OBSIDIAN WAY	Residential	282.70	0.00	282.70
118-570-052	84 WILDCAT WAY	Residential	282.70	0.00	282.70
118-570-053	380 BLUE OAK LN	Residential	282.70	0.00	282.70
118-570-054	376 BLUE OAK LN	Residential	282.70	0.00	282.70
118-570-055	374 BLUE OAK LN	Residential	282.70	0.00	282.70
118-570-056	372 BLUE OAK LN	Residential	282.70	0.00	282.70
118-570-057	370 BLUE OAK LN	Residential	282.70	0.00	282.70
118-570-058	368 BLUE OAK LN	Residential	282.70	0.00	282.70
118-570-059	366 BLUE OAK LN	Residential	282.70	0.00	282.70
118-570-060	362 BLUE OAK LN	Residential	282.70	0.00	282.70
118-570-061	383 BLUE OAK LN	Residential	282.70	0.00	282.70
118-570-062	53 TUYSHTAK CT	Residential	282.70	0.00	282.70
118-570-063	55 TUYSHTAK CT	Residential	282.70	0.00	282.70
118-580-001	200 CONDOR WAY	Residential	282.70	0.00	282.70
118-580-002	202 CONDOR WAY	Residential	282.70	0.00	282.70
118-580-003	204 CONDOR WAY	Residential	282.70	0.00	282.70
118-580-004	206 CONDOR WAY	Residential	282.70	0.00	282.70
118-580-005	208 CONDOR WAY	Residential	282.70	0.00	282.70
118-580-006	210 CONDOR WAY	Residential	282.70	0.00	282.70
118-580-007	212 CONDOR WAY	Residential	282.70	0.00	282.70
118-580-008	214 CONDOR WAY	Residential	282.70	0.00	282.70
118-580-009	216 CONDOR WAY	Residential	282.70	0.00	282.70
118-580-010	218 CONDOR WAY	Residential	282.70	0.00	282.70
118-580-011	220 CONDOR WAY	Residential	282.70	0.00	282.70
118-580-012	222 CONDOR WAY	Residential	282.70	0.00	282.70
118-580-013	224 CONDOR WAY	Residential	282.70	0.00	282.70
118-580-014	226 CONDOR WAY	Residential	282.70	0.00	282.70
118-580-015	5000 KELLER RIDGE DR	Residential	282.70	0.00	282.70
118-580-016	5002 KELLER RIDGE DR	Residential	282.70	0.00	282.70
118-580-017	5004 KELLER RIDGE DR	Residential	282.70	0.00	282.70
118-580-018	5006 KELLER RIDGE DR	Residential	282.70	0.00	282.70
118-580-019	5008 KELLER RIDGE DR	Residential	282.70	0.00	282.70
118-580-020	5010 KELLER RIDGE DR	Residential	282.70	0.00	282.70
118-580-021	5012 KELLER RIDGE DR	Residential	282.70	0.00	282.70
118-580-022	5037 KELLER RIDGE DR	Residential	282.70	0.00	282.70
118-580-023	5035 KELLER RIDGE DR	Residential	282.70	0.00	282.70
118-580-024	5033 KELLER RIDGE DR	Residential	282.70	0.00	282.70

City of Clayton
Community Facilities District No. 2007-1
Citywide Landscape Maintenance Tax
Fiscal Year 2022/23 Special Tax Roll

APN	Situs Address	Class	Maximum Special Tax	Non-Residential Levy	Residential Levy
118-580-025	5031 KELLER RIDGE DR	Residential	282.70	0.00	282.70
118-580-026	5029 KELLER RIDGE DR	Residential	282.70	0.00	282.70
118-580-027	5027 KELLER RIDGE DR	Residential	282.70	0.00	282.70
118-580-028	5025 KELLER RIDGE DR	Residential	282.70	0.00	282.70
118-580-029	5023 KELLER RIDGE DR	Residential	282.70	0.00	282.70
118-580-030	5021 KELLER RIDGE DR	Residential	282.70	0.00	282.70
118-580-031	5019 KELLER RIDGE DR	Residential	282.70	0.00	282.70
118-580-032	5017 KELLER RIDGE DR	Residential	282.70	0.00	282.70
118-580-033	5015 KELLER RIDGE DR	Residential	282.70	0.00	282.70
118-580-034	5013 KELLER RIDGE DR	Residential	282.70	0.00	282.70
118-580-035	5011 KELLER RIDGE DR	Residential	282.70	0.00	282.70
118-590-004	4705 KELLER RIDGE DR	Residential	282.70	0.00	282.70
118-590-005	4707 KELLER RIDGE DR	Residential	282.70	0.00	282.70
118-590-006	4703 KELLER RIDGE DR	Residential	282.70	0.00	282.70
118-590-007	4701 KELLER RIDGE DR	Residential	282.70	0.00	282.70
118-590-009	4605 KELLER RIDGE DR	Residential	282.70	0.00	282.70
118-590-010	4607 KELLER RIDGE DR	Residential	282.70	0.00	282.70
118-590-011	4603 KELLER RIDGE DR	Residential	282.70	0.00	282.70
118-590-012	4601 KELLER RIDGE DR	Residential	282.70	0.00	282.70
118-590-015	4507 KELLER RIDGE DR	Residential	282.70	0.00	282.70
118-590-016	4505 KELLER RIDGE DR	Residential	282.70	0.00	282.70
118-590-017	4501 KELLER RIDGE DR	Residential	282.70	0.00	282.70
118-590-018	4503 KELLER RIDGE DR	Residential	282.70	0.00	282.70
118-590-022	4905 KELLER RIDGE DR	Residential	282.70	0.00	282.70
118-590-023	4907 KELLER RIDGE DR	Residential	282.70	0.00	282.70
118-590-024	4903 KELLER RIDGE DR	Residential	282.70	0.00	282.70
118-590-025	4901 KELLER RIDGE DR	Residential	282.70	0.00	282.70
118-590-027	4805 KELLER RIDGE DR	Residential	282.70	0.00	282.70
118-590-028	4807 KELLER RIDGE DR	Residential	282.70	0.00	282.70
118-590-029	4803 KELLER RIDGE DR	Residential	282.70	0.00	282.70
118-590-030	4801 KELLER RIDGE DR	Residential	282.70	0.00	282.70
118-600-001	905 CONDOR PL	Residential	282.70	0.00	282.70
118-600-002	907 CONDOR PL	Residential	282.70	0.00	282.70
118-600-003	903 CONDOR PL	Residential	282.70	0.00	282.70
118-600-004	901 CONDOR PL	Residential	282.70	0.00	282.70
118-600-006	807 CONDOR PL	Residential	282.70	0.00	282.70
118-600-007	805 CONDOR PL	Residential	282.70	0.00	282.70
118-600-008	801 CONDOR PL	Residential	282.70	0.00	282.70
118-600-009	803 CONDOR PL	Residential	282.70	0.00	282.70
118-600-011	705 CONDOR PL	Residential	282.70	0.00	282.70
118-600-012	707 CONDOR PL	Residential	282.70	0.00	282.70
118-600-013	703 CONDOR PL	Residential	282.70	0.00	282.70
118-600-014	701 CONDOR PL	Residential	282.70	0.00	282.70
118-600-016	607 CONDOR PL	Residential	282.70	0.00	282.70
118-600-017	605 CONDOR PL	Residential	282.70	0.00	282.70
118-600-018	601 CONDOR PL	Residential	282.70	0.00	282.70
118-600-019	603 CONDOR PL	Residential	282.70	0.00	282.70

City of Clayton
Community Facilities District No. 2007-1
Citywide Landscape Maintenance Tax
Fiscal Year 2022/23 Special Tax Roll

APN	Situs Address	Class	Maximum Special Tax	Non-Residential Levy	Residential Levy
118-600-021	505 CONDOR PL	Residential	282.70	0.00	282.70
118-600-022	507 CONDOR PL	Residential	282.70	0.00	282.70
118-600-023	503 CONDOR PL	Residential	282.70	0.00	282.70
118-600-024	501 CONDOR PL	Residential	282.70	0.00	282.70
118-600-026	405 CONDOR PL	Residential	282.70	0.00	282.70
118-600-027	407 CONDOR PL	Residential	282.70	0.00	282.70
118-600-028	403 CONDOR PL	Residential	282.70	0.00	282.70
118-600-029	401 CONDOR PL	Residential	282.70	0.00	282.70
118-600-031	307 CONDOR PL	Residential	282.70	0.00	282.70
118-600-032	305 CONDOR PL	Residential	282.70	0.00	282.70
118-600-033	301 CONDOR PL	Residential	282.70	0.00	282.70
118-600-034	303 CONDOR PL	Residential	282.70	0.00	282.70
118-600-036	207 CONDOR PL	Residential	282.70	0.00	282.70
118-600-037	205 CONDOR PL	Residential	282.70	0.00	282.70
118-600-038	201 CONDOR PL	Residential	282.70	0.00	282.70
118-600-039	203 CONDOR PL	Residential	282.70	0.00	282.70
118-610-001	1947 EAGLE PEAK AVE	Residential	282.70	0.00	282.70
118-610-002	1945 EAGLE PEAK AVE	Residential	282.70	0.00	282.70
118-610-003	1941 EAGLE PEAK AVE	Residential	282.70	0.00	282.70
118-610-004	1943 EAGLE PEAK AVE	Residential	282.70	0.00	282.70
118-610-006	1925 EAGLE PEAK AVE	Residential	282.70	0.00	282.70
118-610-007	1927 EAGLE PEAK AVE	Residential	282.70	0.00	282.70
118-610-008	1923 EAGLE PEAK AVE	Residential	282.70	0.00	282.70
118-610-009	1921 EAGLE PEAK AVE	Residential	282.70	0.00	282.70
118-610-012	3905 COYOTE CIR	Residential	282.70	0.00	282.70
118-610-013	3907 COYOTE CIR	Residential	282.70	0.00	282.70
118-610-014	3903 COYOTE CIR	Residential	282.70	0.00	282.70
118-610-015	3901 COYOTE CIR	Residential	282.70	0.00	282.70
118-610-020	3805 COYOTE CIR	Residential	282.70	0.00	282.70
118-610-021	3807 COYOTE CIR	Residential	282.70	0.00	282.70
118-610-022	3803 COYOTE CIR	Residential	282.70	0.00	282.70
118-610-023	3801 COYOTE CIR	Residential	282.70	0.00	282.70
118-610-024	3707 COYOTE CIR	Residential	282.70	0.00	282.70
118-610-025	3705 COYOTE CIR	Residential	282.70	0.00	282.70
118-610-026	3701 COYOTE CIR	Residential	282.70	0.00	282.70
118-610-027	3703 COYOTE CIR	Residential	282.70	0.00	282.70
118-610-028	3605 COYOTE CIR	Residential	282.70	0.00	282.70
118-610-029	3607 COYOTE CIR	Residential	282.70	0.00	282.70
118-610-030	3603 COYOTE CIR	Residential	282.70	0.00	282.70
118-610-031	3601 COYOTE CIR	Residential	282.70	0.00	282.70
118-620-001	6001 GOLDEN EAGLE WAY	Residential	282.70	0.00	282.70
118-620-002	6003 GOLDEN EAGLE WAY	Residential	282.70	0.00	282.70
118-620-003	6005 GOLDEN EAGLE WAY	Residential	282.70	0.00	282.70
118-620-004	6007 GOLDEN EAGLE WAY	Residential	282.70	0.00	282.70
118-620-005	6009 GOLDEN EAGLE WAY	Residential	282.70	0.00	282.70
118-620-006	6011 GOLDEN EAGLE WAY	Residential	282.70	0.00	282.70
118-620-007	6013 GOLDEN EAGLE WAY	Residential	282.70	0.00	282.70

City of Clayton
Community Facilities District No. 2007-1
Citywide Landscape Maintenance Tax
Fiscal Year 2022/23 Special Tax Roll

APN	Situs Address	Class	Maximum Special Tax	Non-Residential Levy	Residential Levy
118-620-008	3089 WINDMILL CANYON DR	Residential	282.70	0.00	282.70
118-620-009	3091 WINDMILL CANYON DR	Residential	282.70	0.00	282.70
118-620-010	3093 WINDMILL CANYON DR	Residential	282.70	0.00	282.70
118-620-011	3095 WINDMILL CANYON DR	Residential	282.70	0.00	282.70
118-620-012	3097 WINDMILL CANYON DR	Residential	282.70	0.00	282.70
118-620-013	3099 WINDMILL CANYON DR	Residential	282.70	0.00	282.70
118-620-014	3101 WINDMILL CANYON DR	Residential	282.70	0.00	282.70
118-620-015	3103 WINDMILL CANYON DR	Residential	282.70	0.00	282.70
118-620-016	3105 WINDMILL CANYON DR	Residential	282.70	0.00	282.70
118-620-017	3107 WINDMILL CANYON DR	Residential	282.70	0.00	282.70
118-620-018	3109 WINDMILL CANYON DR	Residential	282.70	0.00	282.70
118-620-019	3111 WINDMILL CANYON DR	Residential	282.70	0.00	282.70
118-620-020	6036 GOLDEN EAGLE WAY	Residential	282.70	0.00	282.70
118-620-021	6034 GOLDEN EAGLE WAY	Residential	282.70	0.00	282.70
118-620-022	6032 GOLDEN EAGLE WAY	Residential	282.70	0.00	282.70
118-620-023	6030 GOLDEN EAGLE WAY	Residential	282.70	0.00	282.70
118-620-024	6028 GOLDEN EAGLE WAY	Residential	282.70	0.00	282.70
118-620-025	6026 GOLDEN EAGLE WAY	Residential	282.70	0.00	282.70
118-620-026	6024 GOLDEN EAGLE WAY	Residential	282.70	0.00	282.70
118-620-027	6022 GOLDEN EAGLE WAY	Residential	282.70	0.00	282.70
118-620-028	6018 GOLDEN EAGLE WAY	Residential	282.70	0.00	282.70
118-620-029	7001 MOLLUK WAY	Residential	282.70	0.00	282.70
118-620-030	7003 MOLLUK WAY	Residential	282.70	0.00	282.70
118-620-031	7005 MOLLUK WAY	Residential	282.70	0.00	282.70
118-620-032	7007 MOLLUK WAY	Residential	282.70	0.00	282.70
118-620-033	7009 MOLLUK WAY	Residential	282.70	0.00	282.70
118-620-034	7011 MOLLUK WAY	Residential	282.70	0.00	282.70
118-620-035	7015 MOLLUK WAY	Residential	282.70	0.00	282.70
118-620-036	7019 MOLLUK WAY	Residential	282.70	0.00	282.70
118-620-037	7021 MOLLUK WAY	Residential	282.70	0.00	282.70
118-620-038	7023 MOLLUK WAY	Residential	282.70	0.00	282.70
118-620-039	7025 MOLLUK WAY	Residential	282.70	0.00	282.70
118-620-040	7027 MOLLUK WAY	Residential	282.70	0.00	282.70
118-620-041	7028 MOLLUK WAY	Residential	282.70	0.00	282.70
118-620-042	7026 MOLLUK WAY	Residential	282.70	0.00	282.70
118-620-043	7024 MOLLUK WAY	Residential	282.70	0.00	282.70
118-620-044	7022 MOLLUK WAY	Residential	282.70	0.00	282.70
118-620-045	7020 MOLLUK WAY	Residential	282.70	0.00	282.70
118-620-046	7018 MOLLUK WAY	Residential	282.70	0.00	282.70
118-620-047	7016 MOLLUK WAY	Residential	282.70	0.00	282.70
118-620-048	7014 MOLLUK WAY	Residential	282.70	0.00	282.70
118-620-049	7012 MOLLUK WAY	Residential	282.70	0.00	282.70
118-620-050	7010 MOLLUK WAY	Residential	282.70	0.00	282.70
118-620-051	7008 MOLLUK WAY	Residential	282.70	0.00	282.70
118-620-052	7006 MOLLUK WAY	Residential	282.70	0.00	282.70
118-620-053	7004 MOLLUK WAY	Residential	282.70	0.00	282.70
118-620-054	7002 MOLLUK WAY	Residential	282.70	0.00	282.70

City of Clayton
Community Facilities District No. 2007-1
Citywide Landscape Maintenance Tax
Fiscal Year 2022/23 Special Tax Roll

APN	Situs Address	Class	Maximum Special Tax	Non-Residential Levy	Residential Levy
118-620-055	7000 MOLLUK WAY	Residential	282.70	0.00	282.70
118-620-056	5151 KELLER RIDGE DR	Residential	282.70	0.00	282.70
118-620-057	5153 KELLER RIDGE DR	Residential	282.70	0.00	282.70
118-620-058	5155 KELLER RIDGE DR	Residential	282.70	0.00	282.70
118-620-059	5157 KELLER RIDGE DR	Residential	282.70	0.00	282.70
118-620-060	5159 KELLER RIDGE DR	Residential	282.70	0.00	282.70
118-620-061	5161 KELLER RIDGE DR	Residential	282.70	0.00	282.70
118-620-062	5163 KELLER RIDGE DR	Residential	282.70	0.00	282.70
118-630-001	6015 GOLDEN EAGLE WAY	Residential	282.70	0.00	282.70
118-630-002	6017 GOLDEN EAGLE WAY	Residential	282.70	0.00	282.70
118-630-003	6019 GOLDEN EAGLE WAY	Residential	282.70	0.00	282.70
118-630-004	6021 GOLDEN EAGLE WAY	Residential	282.70	0.00	282.70
118-630-005	6023 GOLDEN EAGLE WAY	Residential	282.70	0.00	282.70
118-630-006	6025 GOLDEN EAGLE WAY	Residential	282.70	0.00	282.70
118-630-007	6027 GOLDEN EAGLE WAY	Residential	282.70	0.00	282.70
118-630-008	6031 GOLDEN EAGLE WAY	Residential	282.70	0.00	282.70
118-630-009	3072 WINDMILL CANYON DR	Residential	282.70	0.00	282.70
118-630-010	3070 WINDMILL CANYON DR	Residential	282.70	0.00	282.70
118-630-011	3068 WINDMILL CANYON DR	Residential	282.70	0.00	282.70
118-630-012	3066 WINDMILL CANYON DR	Residential	282.70	0.00	282.70
118-630-013	3064 WINDMILL CANYON DR	Residential	282.70	0.00	282.70
118-630-014	3062 WINDMILL CANYON DR	Residential	282.70	0.00	282.70
118-630-015	3060 WINDMILL CANYON DR	Residential	282.70	0.00	282.70
118-630-016	3058 WINDMILL CANYON DR	Residential	282.70	0.00	282.70
118-630-017	3056 WINDMILL CANYON DR	Residential	282.70	0.00	282.70
118-630-018	3054 WINDMILL CANYON DR	Residential	282.70	0.00	282.70
118-630-019	3055 WINDMILL CANYON DR	Residential	282.70	0.00	282.70
118-630-020	3057 WINDMILL CANYON DR	Residential	282.70	0.00	282.70
118-630-021	3059 WINDMILL CANYON DR	Residential	282.70	0.00	282.70
118-630-022	3061 WINDMILL CANYON DR	Residential	282.70	0.00	282.70
118-630-023	3063 WINDMILL CANYON DR	Residential	282.70	0.00	282.70
118-630-024	3065 WINDMILL CANYON DR	Residential	282.70	0.00	282.70
118-630-025	3067 WINDMILL CANYON DR	Residential	282.70	0.00	282.70
118-630-026	3069 WINDMILL CANYON DR	Residential	282.70	0.00	282.70
118-630-027	3071 WINDMILL CANYON DR	Residential	282.70	0.00	282.70
118-630-028	3073 WINDMILL CANYON DR	Residential	282.70	0.00	282.70
118-630-029	3075 WINDMILL CANYON DR	Residential	282.70	0.00	282.70
118-630-030	3077 WINDMILL CANYON DR	Residential	282.70	0.00	282.70
118-630-031	3079 WINDMILL CANYON DR	Residential	282.70	0.00	282.70
118-630-032	3081 WINDMILL CANYON DR	Residential	282.70	0.00	282.70
118-630-033	3083 WINDMILL CANYON DR	Residential	282.70	0.00	282.70
118-630-034	3085 WINDMILL CANYON DR	Residential	282.70	0.00	282.70
118-630-035	3087 WINDMILL CANYON DR	Residential	282.70	0.00	282.70
118-630-036	3090 WINDMILL CANYON DR	Residential	282.70	0.00	282.70
118-630-037	3088 WINDMILL CANYON DR	Residential	282.70	0.00	282.70
118-630-038	3084 WINDMILL CANYON DR	Residential	282.70	0.00	282.70
118-630-039	3080 WINDMILL CANYON DR	Residential	282.70	0.00	282.70

City of Clayton
Community Facilities District No. 2007-1
Citywide Landscape Maintenance Tax
Fiscal Year 2022/23 Special Tax Roll

APN	Situs Address	Class	Maximum Special Tax	Non-Residential Levy	Residential Levy
118-630-040	3078 WINDMILL CANYON DR	Residential	282.70	0.00	282.70
118-640-001	5171 KELLER RIDGE DR	Residential	282.70	0.00	282.70
118-640-002	5173 KELLER RIDGE DR	Residential	282.70	0.00	282.70
118-640-003	5175 KELLER RIDGE DR	Residential	282.70	0.00	282.70
118-640-004	5177 KELLER RIDGE DR	Residential	282.70	0.00	282.70
118-640-005	5179 KELLER RIDGE DR	Residential	282.70	0.00	282.70
118-640-006	5181 KELLER RIDGE DR	Residential	282.70	0.00	282.70
118-640-007	5183 KELLER RIDGE DR	Residential	282.70	0.00	282.70
118-640-008	5185 KELLER RIDGE DR	Residential	282.70	0.00	282.70
118-640-009	5187 KELLER RIDGE DR	Residential	282.70	0.00	282.70
118-640-010	5189 KELLER RIDGE DR	Residential	282.70	0.00	282.70
118-640-011	705 ACORN DR	Residential	282.70	0.00	282.70
118-640-012	707 ACORN DR	Residential	282.70	0.00	282.70
118-640-014	711 ACORN DR	Residential	282.70	0.00	282.70
118-640-015	713 ACORN DR	Residential	282.70	0.00	282.70
118-640-016	715 ACORN DR	Residential	282.70	0.00	282.70
118-640-017	717 ACORN DR	Residential	282.70	0.00	282.70
118-640-018	719 ACORN DR	Residential	282.70	0.00	282.70
118-640-019	721 ACORN DR	Residential	282.70	0.00	282.70
118-640-020	716 ACORN DR	Residential	282.70	0.00	282.70
118-640-022	901 DEER PL	Residential	282.70	0.00	282.70
118-640-024	905 DEER PL	Residential	282.70	0.00	282.70
118-640-025	904 DEER PL	Residential	282.70	0.00	282.70
118-640-026	902 DEER PL	Residential	282.70	0.00	282.70
118-640-027	5188 KELLER RIDGE DR	Residential	282.70	0.00	282.70
118-640-028	5186 KELLER RIDGE DR	Residential	282.70	0.00	282.70
118-640-029	5184 KELLER RIDGE DR	Residential	282.70	0.00	282.70
118-640-030	8001 KELOK WAY	Residential	282.70	0.00	282.70
118-640-031	8003 KELOK WAY	Residential	282.70	0.00	282.70
118-640-032	8005 KELOK WAY	Residential	282.70	0.00	282.70
118-640-033	8007 KELOK WAY	Residential	282.70	0.00	282.70
118-640-034	81 BEAR PL	Residential	282.70	0.00	282.70
118-640-035	83 BEAR PL	Residential	282.70	0.00	282.70
118-640-036	80 BEAR PL	Residential	282.70	0.00	282.70
118-640-037	8011 KELOK WAY	Residential	282.70	0.00	282.70
118-640-038	8010 KELOK WAY	Residential	282.70	0.00	282.70
118-640-039	8008 KELOK WAY	Residential	282.70	0.00	282.70
118-640-040	8006 KELOK WAY	Residential	282.70	0.00	282.70
118-640-041	8004 KELOK WAY	Residential	282.70	0.00	282.70
118-640-042	8002 KELOK WAY	Residential	282.70	0.00	282.70
118-640-043	8000 KELOK WAY	Residential	282.70	0.00	282.70
118-640-044	5174 KELLER RIDGE DR	Residential	282.70	0.00	282.70
118-640-046	903 DEER PL	Residential	282.70	0.00	282.70
118-640-047	714 ACORN DR	Residential	282.70	0.00	282.70
118-640-048	709 ACORN DR	Residential	282.70	0.00	282.70
118-650-001	5191 KELLER RIDGE DR	Residential	282.70	0.00	282.70
118-650-002	9001 ELK DR	Residential	282.70	0.00	282.70

City of Clayton
Community Facilities District No. 2007-1
Citywide Landscape Maintenance Tax
Fiscal Year 2022/23 Special Tax Roll

APN	Situs Address	Class	Maximum Special Tax	Non-Residential Levy	Residential Levy
118-650-003	9003 ELK DR	Residential	282.70	0.00	282.70
118-650-004	9005 ELK DR	Residential	282.70	0.00	282.70
118-650-005	701 ACORN DR	Residential	282.70	0.00	282.70
118-650-006	703 ACORN DR	Residential	282.70	0.00	282.70
118-650-007	908 DEER PL	Residential	282.70	0.00	282.70
118-650-008	906 DEER PL	Residential	282.70	0.00	282.70
118-650-009	801 GRAY FOX PL	Residential	282.70	0.00	282.70
118-650-010	803 GRAY FOX PL	Residential	282.70	0.00	282.70
118-650-011	805 GRAY FOX PL	Residential	282.70	0.00	282.70
118-650-012	807 GRAY FOX PL	Residential	282.70	0.00	282.70
118-650-013	809 GRAY FOX PL	Residential	282.70	0.00	282.70
118-650-014	806 GRAY FOX PL	Residential	282.70	0.00	282.70
118-650-015	804 GRAY FOX PL	Residential	282.70	0.00	282.70
118-650-016	800 GRAY FOX PL	Residential	282.70	0.00	282.70
118-650-017	9007 ELK DR	Residential	282.70	0.00	282.70
118-650-018	9009 ELK DR	Residential	282.70	0.00	282.70
118-650-019	9011 ELK DR	Residential	282.70	0.00	282.70
118-650-020	9013 ELK DR	Residential	282.70	0.00	282.70
118-650-021	9008 ELK DR	Residential	282.70	0.00	282.70
118-650-022	9006 ELK DR	Residential	282.70	0.00	282.70
118-650-023	9004 ELK DR	Residential	282.70	0.00	282.70
118-650-024	9002 ELK DR	Residential	282.70	0.00	282.70
118-650-025	5193 KELLER RIDGE DR	Residential	282.70	0.00	282.70
118-650-026	5194 KELLER RIDGE DR	Residential	282.70	0.00	282.70
118-650-027	5192 KELLER RIDGE DR	Residential	282.70	0.00	282.70
118-650-028	5190 KELLER RIDGE DR	Residential	282.70	0.00	282.70
118-650-029	85 BEAR PL	Residential	282.70	0.00	282.70
118-650-030	84 BEAR PL	Residential	282.70	0.00	282.70
118-650-031	82 BEAR PL	Residential	282.70	0.00	282.70
118-660-001	4405 COYOTE CIR	Residential	282.70	0.00	282.70
118-660-002	4407 COYOTE CIR	Residential	282.70	0.00	282.70
118-660-003	4403 COYOTE CIR	Residential	282.70	0.00	282.70
118-660-004	4401 COYOTE CIR	Residential	282.70	0.00	282.70
118-660-006	4307 COYOTE CIR	Residential	282.70	0.00	282.70
118-660-007	4305 COYOTE CIR	Residential	282.70	0.00	282.70
118-660-008	4301 COYOTE CIR	Residential	282.70	0.00	282.70
118-660-009	4303 COYOTE CIR	Residential	282.70	0.00	282.70
118-660-013	4005 COYOTE CIR	Residential	282.70	0.00	282.70
118-660-014	4007 COYOTE CIR	Residential	282.70	0.00	282.70
118-660-015	4003 COYOTE CIR	Residential	282.70	0.00	282.70
118-660-016	4001 COYOTE CIR	Residential	282.70	0.00	282.70
118-660-019	3407 COYOTE CIR	Residential	282.70	0.00	282.70
118-660-020	3405 COYOTE CIR	Residential	282.70	0.00	282.70
118-660-021	3401 COYOTE CIR	Residential	282.70	0.00	282.70
118-660-022	3403 COYOTE CIR	Residential	282.70	0.00	282.70
118-660-024	3307 COYOTE CIR	Residential	282.70	0.00	282.70
118-660-025	3305 COYOTE CIR	Residential	282.70	0.00	282.70

City of Clayton
Community Facilities District No. 2007-1
Citywide Landscape Maintenance Tax
Fiscal Year 2022/23 Special Tax Roll

APN	Situs Address	Class	Maximum Special Tax	Non-Residential Levy	Residential Levy
118-660-026	3301 COYOTE CIR	Residential	282.70	0.00	282.70
118-660-027	3303 COYOTE CIR	Residential	282.70	0.00	282.70
118-660-029	3205 COYOTE CIR	Residential	282.70	0.00	282.70
118-660-030	3207 COYOTE CIR	Residential	282.70	0.00	282.70
118-660-031	3203 COYOTE CIR	Residential	282.70	0.00	282.70
118-660-032	3201 COYOTE CIR	Residential	282.70	0.00	282.70
118-660-036	2907 COYOTE CIR	Residential	282.70	0.00	282.70
118-660-037	2905 COYOTE CIR	Residential	282.70	0.00	282.70
118-660-038	2901 COYOTE CIR	Residential	282.70	0.00	282.70
118-660-039	2903 COYOTE CIR	Residential	282.70	0.00	282.70
118-660-047	4207 COYOTE CIR	Residential	282.70	0.00	282.70
118-660-048	4205 COYOTE CIR	Residential	282.70	0.00	282.70
118-660-049	4201 COYOTE CIR	Residential	282.70	0.00	282.70
118-660-050	4203 COYOTE CIR	Residential	282.70	0.00	282.70
118-660-052	4107 COYOTE CIR	Residential	282.70	0.00	282.70
118-660-053	4105 COYOTE CIR	Residential	282.70	0.00	282.70
118-660-054	4101 COYOTE CIR	Residential	282.70	0.00	282.70
118-660-055	4103 COYOTE CIR	Residential	282.70	0.00	282.70
118-660-057	3105 COYOTE CIR	Residential	282.70	0.00	282.70
118-660-058	3107 COYOTE CIR	Residential	282.70	0.00	282.70
118-660-059	3103 COYOTE CIR	Residential	282.70	0.00	282.70
118-660-060	3101 COYOTE CIR	Residential	282.70	0.00	282.70
118-660-062	3005 COYOTE CIR	Residential	282.70	0.00	282.70
118-660-063	3007 COYOTE CIR	Residential	282.70	0.00	282.70
118-660-064	3003 COYOTE CIR	Residential	282.70	0.00	282.70
118-660-065	3001 COYOTE CIR	Residential	282.70	0.00	282.70
118-660-067	3507 COYOTE CIR	Residential	282.70	0.00	282.70
118-660-068	3505 COYOTE CIR	Residential	282.70	0.00	282.70
118-660-069	3501 COYOTE CIR	Residential	282.70	0.00	282.70
118-660-070	3503 COYOTE CIR	Residential	282.70	0.00	282.70
118-660-071	3104 COYOTE CIR	Residential	282.70	0.00	282.70
118-660-072	3102 COYOTE CIR	Residential	282.70	0.00	282.70
118-660-073	3106 COYOTE CIR	Residential	282.70	0.00	282.70
118-660-074	3108 COYOTE CIR	Residential	282.70	0.00	282.70
118-660-075	3902 COYOTE CIR	Residential	282.70	0.00	282.70
118-660-076	3904 COYOTE CIR	Residential	282.70	0.00	282.70
118-660-077	3906 COYOTE CIR	Residential	282.70	0.00	282.70
118-660-078	3908 COYOTE CIR	Residential	282.70	0.00	282.70
118-660-079	4104 COYOTE CIR	Residential	282.70	0.00	282.70
118-660-080	4102 COYOTE CIR	Residential	282.70	0.00	282.70
118-660-081	4106 COYOTE CIR	Residential	282.70	0.00	282.70
118-660-082	4108 COYOTE CIR	Residential	282.70	0.00	282.70
118-670-001	8012 KELOK WAY	Residential	282.70	0.00	282.70
118-670-002	8014 KELOK WAY	Residential	282.70	0.00	282.70
118-670-003	8016 KELOK WAY	Residential	282.70	0.00	282.70
118-670-004	8018 KELOK WAY	Residential	282.70	0.00	282.70
118-670-005	8020 KELOK WAY	Residential	282.70	0.00	282.70

City of Clayton
Community Facilities District No. 2007-1
Citywide Landscape Maintenance Tax
Fiscal Year 2022/23 Special Tax Roll

APN	Situs Address	Class	Maximum Special Tax	Non-Residential Levy	Residential Levy
118-670-006	8022 KELOK WAY	Residential	282.70	0.00	282.70
118-670-007	8024 KELOK WAY	Residential	282.70	0.00	282.70
118-670-008	8026 KELOK WAY	Residential	282.70	0.00	282.70
118-670-009	8028 KELOK WAY	Residential	282.70	0.00	282.70
118-670-010	8030 KELOK WAY	Residential	282.70	0.00	282.70
118-670-011	8032 KELOK WAY	Residential	282.70	0.00	282.70
118-670-012	8034 KELOK WAY	Residential	282.70	0.00	282.70
118-670-013	8036 KELOK WAY	Residential	282.70	0.00	282.70
118-670-014	8038 KELOK WAY	Residential	282.70	0.00	282.70
118-670-015	8040 KELOK WAY	Residential	282.70	0.00	282.70
118-670-016	8042 KELOK WAY	Residential	282.70	0.00	282.70
118-670-017	8053 KELOK WAY	Residential	282.70	0.00	282.70
118-670-018	8051 KELOK WAY	Residential	282.70	0.00	282.70
118-670-019	8049 KELOK WAY	Residential	282.70	0.00	282.70
118-670-020	8047 KELOK WAY	Residential	282.70	0.00	282.70
118-670-021	8045 KELOK WAY	Residential	282.70	0.00	282.70
118-670-022	8043 KELOK WAY	Residential	282.70	0.00	282.70
118-670-023	8041 KELOK WAY	Residential	282.70	0.00	282.70
118-670-024	8039 KELOK WAY	Residential	282.70	0.00	282.70
118-670-025	8037 KELOK WAY	Residential	282.70	0.00	282.70
118-670-026	5229 KELLER RIDGE DR	Residential	282.70	0.00	282.70
118-670-027	5227 KELLER RIDGE DR	Residential	282.70	0.00	282.70
118-670-028	5225 KELLER RIDGE DR	Residential	282.70	0.00	282.70
118-670-029	5223 KELLER RIDGE DR	Residential	282.70	0.00	282.70
118-670-030	5222 KELLER RIDGE DR	Residential	282.70	0.00	282.70
118-670-031	5224 KELLER RIDGE DR	Residential	282.70	0.00	282.70
118-670-032	5226 KELLER RIDGE DR	Residential	282.70	0.00	282.70
118-670-033	5230 KELLER RIDGE DR	Residential	282.70	0.00	282.70
118-670-034	8027 KELOK WAY	Residential	282.70	0.00	282.70
118-670-035	8025 KELOK WAY	Residential	282.70	0.00	282.70
118-670-036	8023 KELOK WAY	Residential	282.70	0.00	282.70
118-670-037	8021 KELOK WAY	Residential	282.70	0.00	282.70
118-670-038	8019 KELOK WAY	Residential	282.70	0.00	282.70
118-670-039	8017 KELOK WAY	Residential	282.70	0.00	282.70
118-670-040	90 KELOK CT	Residential	282.70	0.00	282.70
118-670-041	92 KELOK CT	Residential	282.70	0.00	282.70
118-670-042	94 KELOK WAY	Residential	282.70	0.00	282.70
118-670-043	8015 KELOK WAY	Residential	282.70	0.00	282.70
118-670-044	8013 KELOK WAY	Residential	282.70	0.00	282.70
118-680-001	5221 KELLER RIDGE DR	Residential	282.70	0.00	282.70
118-680-002	5219 KELLER RIDGE DR	Residential	282.70	0.00	282.70
118-680-003	5217 KELLER RIDGE DR	Residential	282.70	0.00	282.70
118-680-004	5215 KELLER RIDGE DR	Residential	282.70	0.00	282.70
118-680-005	5213 KELLER RIDGE DR	Residential	282.70	0.00	282.70
118-680-006	5211 KELLER RIDGE DR	Residential	282.70	0.00	282.70
118-680-007	5209 KELLER RIDGE DR	Residential	282.70	0.00	282.70
118-680-008	5207 KELLER RIDGE DR	Residential	282.70	0.00	282.70

City of Clayton
Community Facilities District No. 2007-1
Citywide Landscape Maintenance Tax
Fiscal Year 2022/23 Special Tax Roll

APN	Situs Address	Class	Maximum Special Tax	Non-Residential Levy	Residential Levy
118-680-009	5205 KELLER RIDGE DR	Residential	282.70	0.00	282.70
118-680-010	5203 KELLER RIDGE DR	Residential	282.70	0.00	282.70
118-680-011	5201 KELLER RIDGE DR	Residential	282.70	0.00	282.70
118-680-012	5199 KELLER RIDGE DR	Residential	282.70	0.00	282.70
118-680-013	5197 KELLER RIDGE DR	Residential	282.70	0.00	282.70
118-680-014	5195 KELLER RIDGE DR	Residential	282.70	0.00	282.70
118-680-015	5198 KELLER RIDGE DR	Residential	282.70	0.00	282.70
118-680-016	5200 KELLER RIDGE DR	Residential	282.70	0.00	282.70
118-680-017	5202 KELLER RIDGE DR	Residential	282.70	0.00	282.70
118-680-018	5204 KELLER RIDGE DR	Residential	282.70	0.00	282.70
118-680-019	5206 KELLER RIDGE DR	Residential	282.70	0.00	282.70
118-680-020	5208 KELLER RIDGE DR	Residential	282.70	0.00	282.70
118-680-021	5210 KELLER RIDGE DR	Residential	282.70	0.00	282.70
118-680-022	5212 KELLER RIDGE DR	Residential	282.70	0.00	282.70
118-680-023	5214 KELLER RIDGE DR	Residential	282.70	0.00	282.70
118-680-024	5216 KELLER RIDGE DR	Residential	282.70	0.00	282.70
118-680-025	5218 KELLER RIDGE DR	Residential	282.70	0.00	282.70
118-680-026	5220 KELLER RIDGE DR	Residential	282.70	0.00	282.70
118-690-001	101 GOLD RUSH CT	Residential	282.70	0.00	282.70
118-690-002	103 GOLD RUSH CT	Residential	282.70	0.00	282.70
118-690-003	105 GOLD RUSH CT	Residential	282.70	0.00	282.70
118-690-004	107 GOLD RUSH CT	Residential	282.70	0.00	282.70
118-690-005	109 GOLD RUSH CT	Residential	282.70	0.00	282.70
118-690-006	301 COAL MINE CT	Residential	282.70	0.00	282.70
118-690-007	303 COAL MINE CT	Residential	282.70	0.00	282.70
118-690-008	305 COAL MINE CT	Residential	282.70	0.00	282.70
118-690-009	307 COAL MINE CT	Residential	282.70	0.00	282.70
118-690-010	309 COAL MINE CT	Residential	282.70	0.00	282.70
118-690-011	306 COAL MINE CT	Residential	282.70	0.00	282.70
118-690-012	119 GOLD RUSH CT	Residential	282.70	0.00	282.70
118-690-013	121 GOLD RUSH CT	Residential	282.70	0.00	282.70
118-690-014	125 GOLD RUSH CT	Residential	282.70	0.00	282.70
118-690-015	126 GOLD RUSH CT	Residential	282.70	0.00	282.70
118-690-016	124 GOLD RUSH CT	Residential	282.70	0.00	282.70
118-690-017	122 GOLD RUSH CT	Residential	282.70	0.00	282.70
118-690-018	120 GOLD RUSH CT	Residential	282.70	0.00	282.70
118-690-019	118 GOLD RUSH CT	Residential	282.70	0.00	282.70
118-690-020	116 GOLD RUSH CT	Residential	282.70	0.00	282.70
118-690-021	114 GOLD RUSH CT	Residential	282.70	0.00	282.70
118-690-022	112 GOLD RUSH CT	Residential	282.70	0.00	282.70
118-690-023	110 GOLD RUSH CT	Residential	282.70	0.00	282.70
118-690-024	108 GOLD RUSH CT	Residential	282.70	0.00	282.70
118-690-025	106 GOLD RUSH CT	Residential	282.70	0.00	282.70
118-690-026	104 GOLD RUSH CT	Residential	282.70	0.00	282.70
118-690-027	201 PROSPECTOR PL	Residential	282.70	0.00	282.70
118-690-028	203 PROSPECTOR PL	Residential	282.70	0.00	282.70
118-690-029	204 PROSPECTOR PL	Residential	282.70	0.00	282.70

City of Clayton
Community Facilities District No. 2007-1
Citywide Landscape Maintenance Tax
Fiscal Year 2022/23 Special Tax Roll

APN	Situs Address	Class	Maximum Special Tax	Non-Residential Levy	Residential Levy
118-690-030	202 PROSPECTOR PL	Residential	282.70	0.00	282.70
118-690-031	200 PROSPECTOR PL	Residential	282.70	0.00	282.70
118-690-032	102 GOLD RUSH CT	Residential	282.70	0.00	282.70
118-690-033	100 GOLD RUSH CT	Residential	282.70	0.00	282.70
118-700-001	1202 BRIDLEWOOD CT	Residential	282.70	0.00	282.70
118-700-002	1204 BRIDLEWOOD CT	Residential	282.70	0.00	282.70
118-700-003	1206 BRIDLEWOOD CT	Residential	282.70	0.00	282.70
118-700-004	1208 BRIDLEWOOD CT	Residential	282.70	0.00	282.70
118-700-005	1210 BRIDLEWOOD CT	Residential	282.70	0.00	282.70
118-700-006	1212 BRIDLEWOOD CT	Residential	282.70	0.00	282.70
118-700-007	1214 BRIDLEWOOD CT	Residential	282.70	0.00	282.70
118-700-008	1216 BRIDLEWOOD CT	Residential	282.70	0.00	282.70
118-700-009	1218 BRIDLEWOOD CT	Residential	282.70	0.00	282.70
118-700-010	1220 BRIDLEWOOD CT	Residential	282.70	0.00	282.70
118-700-011	1222 BRIDLEWOOD CT	Residential	282.70	0.00	282.70
118-700-012	1224 BRIDLEWOOD CT	Residential	282.70	0.00	282.70
118-700-013	1226 BRIDLEWOOD CT	Residential	282.70	0.00	282.70
118-700-014	1227 BRIDLEWOOD CT	Residential	282.70	0.00	282.70
118-700-015	1225 BRIDLEWOOD CT	Residential	282.70	0.00	282.70
118-700-016	1213 BRIDLEWOOD CT	Residential	282.70	0.00	282.70
118-700-017	1211 BRIDLEWOOD CT	Residential	282.70	0.00	282.70
118-700-018	1209 BRIDLEWOOD CT	Residential	282.70	0.00	282.70
118-700-019	1207 BRIDLEWOOD CT	Residential	282.70	0.00	282.70
119-016-006	1006 OAK ST	Residential	282.70	0.00	282.70
119-017-004	6070 CENTER ST	Residential	282.70	0.00	282.70
119-021-013	6490 MARSH CREEK RD	Residential	282.70	0.00	282.70
119-021-019	MARSH CREEK RD	Residential	282.70	0.00	282.70
119-021-020	6530 MARSH CREEK RD	Residential	282.70	0.00	282.70
119-021-024	972 CLAYTON VIEW LN	Residential	282.70	0.00	282.70
119-021-030	968 OAK ST	Residential	282.70	0.00	282.70
119-021-038	964 OAK ST	Residential	282.70	0.00	282.70
119-021-039	972 OAK ST	Residential	282.70	0.00	282.70
119-021-041	988 OAK ST	Residential	282.70	0.00	282.70
119-021-047	6054 CLAYTON VIEW LN	Residential	282.70	0.00	282.70
119-021-050	964 CLAYTON VIEW LN	Residential	282.70	0.00	282.70
119-021-051	965 CLAYTON VIEW LN	Residential	282.70	0.00	282.70
119-021-054	6470 MARSH CREEK RD	Residential	282.70	0.00	282.70
119-021-055	6450 MARSH CREEK RD	Residential	282.70	0.00	282.70
119-021-056	980 OAK ST	Residential	282.70	0.00	282.70
119-021-059	6061 CLAYTON VIEW LN	Residential	282.70	0.00	282.70
119-021-060	974 CLAYTON VIEW LN	Residential	282.70	0.00	282.70
119-021-061	975 CLAYTON VIEW LN	Residential	282.70	0.00	282.70
119-021-066	990 OAK ST	Residential	282.70	0.00	282.70
119-021-070	6004 HIGH ST	Residential	282.70	0.00	282.70
119-021-071	6008 HIGH ST	Residential	282.70	0.00	282.70
119-021-072	6012 HIGH ST	Residential	282.70	0.00	282.70
119-021-073	6016 HIGH ST	Residential	282.70	0.00	282.70

City of Clayton
Community Facilities District No. 2007-1
Citywide Landscape Maintenance Tax
Fiscal Year 2022/23 Special Tax Roll

APN	Situs Address	Class	Maximum Special Tax	Non-Residential Levy	Residential Levy
119-021-074	6020 HIGH ST	Residential	282.70	0.00	282.70
119-021-075	6024 HIGH ST	Residential	282.70	0.00	282.70
119-021-076	6030 MITCHELL CREEK PL	Residential	282.70	0.00	282.70
119-021-077	6026 MITCHELL CREEK PL	Residential	282.70	0.00	282.70
119-021-078	6022 MITCHELL CREEK PL	Residential	282.70	0.00	282.70
119-022-001	995 OAK ST	Residential	282.70	0.00	282.70
119-022-003	965 OAK ST	Residential	282.70	0.00	282.70
119-022-004	961 OAK ST	Residential	282.70	0.00	282.70
119-022-006	973 OAK ST	Residential	282.70	0.00	282.70
119-022-007	977 OAK ST	Residential	282.70	0.00	282.70
119-022-008	991 OAK ST	Residential	282.70	0.00	282.70
119-022-010	989 OAK ST	Residential	282.70	0.00	282.70
119-022-011	983 OAK ST	Residential	282.70	0.00	282.70
119-040-021	5950 HIGH ST	Residential	282.70	0.00	282.70
119-040-023	5900 HIGH ST	Residential	282.70	0.00	282.70
119-040-024	6000 HIGH ST	Residential	282.70	0.00	282.70
119-040-027	929 OAK ST	Residential	282.70	0.00	282.70
119-040-028	920 OAK ST	Residential	282.70	0.00	282.70
119-040-029	939 OAK ST	Residential	282.70	0.00	282.70
119-040-030	937 OAK ST	Residential	282.70	0.00	282.70
119-040-031	953 OAK ST	Residential	282.70	0.00	282.70
119-040-032	949 OAK ST	Residential	282.70	0.00	282.70
119-040-033	951 OAK ST	Residential	282.70	0.00	282.70
119-040-035	925 DOUGLAS RD	Residential	282.70	0.00	282.70
119-040-036	945 OAK ST	Residential	282.70	0.00	282.70
119-040-037	OAK ST	Residential	282.70	0.00	282.70
119-050-029	1036 PINE HOLLOW CT	Residential	282.70	0.00	282.70
119-050-030	1034 PINE HOLLOW CT	Residential	282.70	0.00	282.70
119-050-031	1028 PINE HOLLOW CT	Residential	282.70	0.00	282.70
119-050-032	1016 PINE HOLLOW RD	Residential	282.70	0.00	282.70
119-050-036	1027 PINE HOLLOW CT	Residential	282.70	0.00	282.70
119-101-001	5848 HERRIMAN DR	Residential	282.70	0.00	282.70
119-101-002	5856 HERRIMAN DR	Residential	282.70	0.00	282.70
119-101-003	5864 HERRIMAN DR	Residential	282.70	0.00	282.70
119-101-004	5872 HERRIMAN DR	Residential	282.70	0.00	282.70
119-101-005	5880 HERRIMAN DR	Residential	282.70	0.00	282.70
119-101-006	5888 HERRIMAN DR	Residential	282.70	0.00	282.70
119-101-007	5896 HERRIMAN DR	Residential	282.70	0.00	282.70
119-101-008	5904 HERRIMAN DR	Residential	282.70	0.00	282.70
119-101-009	5912 HERRIMAN DR	Residential	282.70	0.00	282.70
119-101-010	5920 HERRIMAN DR	Residential	282.70	0.00	282.70
119-101-011	5928 HERRIMAN DR	Residential	282.70	0.00	282.70
119-101-012	5936 HERRIMAN DR	Residential	282.70	0.00	282.70
119-101-013	5944 HERRIMAN DR	Residential	282.70	0.00	282.70
119-101-014	956 TIFFIN DR	Residential	282.70	0.00	282.70
119-101-015	962 TIFFIN DR	Residential	282.70	0.00	282.70
119-101-016	968 TIFFIN DR	Residential	282.70	0.00	282.70

City of Clayton
Community Facilities District No. 2007-1
Citywide Landscape Maintenance Tax
Fiscal Year 2022/23 Special Tax Roll

APN	Situs Address	Class	Maximum Special Tax	Non-Residential Levy	Residential Levy
119-102-001	5927 HERRIMAN DR	Residential	282.70	0.00	282.70
119-102-002	5915 HERRIMAN DR	Residential	282.70	0.00	282.70
119-102-003	5909 HERRIMAN DR	Residential	282.70	0.00	282.70
119-102-004	5903 HERRIMAN DR	Residential	282.70	0.00	282.70
119-102-005	5895 HERRIMAN DR	Residential	282.70	0.00	282.70
119-102-006	5877 HERRIMAN DR	Residential	282.70	0.00	282.70
119-102-007	5859 HERRIMAN DR	Residential	282.70	0.00	282.70
119-102-008	5847 HERRIMAN DR	Residential	282.70	0.00	282.70
119-102-009	912 TIFFIN DR	Residential	282.70	0.00	282.70
119-102-010	953 KENSTON DR	Residential	282.70	0.00	282.70
119-102-011	947 KENSTON DR	Residential	282.70	0.00	282.70
119-102-012	941 KENSTON DR	Residential	282.70	0.00	282.70
119-102-013	935 KENSTON DR	Residential	282.70	0.00	282.70
119-102-014	929 KENSTON DR	Residential	282.70	0.00	282.70
119-102-015	923 KENSTON DR	Residential	282.70	0.00	282.70
119-102-016	917 KENSTON DR	Residential	282.70	0.00	282.70
119-102-017	911 KENSTON DR	Residential	282.70	0.00	282.70
119-102-018	910 KENSTON DR	Residential	282.70	0.00	282.70
119-102-019	916 KENSTON DR	Residential	282.70	0.00	282.70
119-102-020	922 KENSTON DR	Residential	282.70	0.00	282.70
119-102-021	928 KENSTON DR	Residential	282.70	0.00	282.70
119-102-022	934 KENSTON DR	Residential	282.70	0.00	282.70
119-102-023	942 KENSTON DR	Residential	282.70	0.00	282.70
119-102-024	932 TIFFIN DR	Residential	282.70	0.00	282.70
119-102-025	938 TIFFIN DR	Residential	282.70	0.00	282.70
119-102-026	5935 HERRIMAN DR	Residential	282.70	0.00	282.70
119-103-001	911 TIFFIN DR	Residential	282.70	0.00	282.70
119-103-002	919 TIFFIN DR	Residential	282.70	0.00	282.70
119-103-003	963 KENSTON DR	Residential	282.70	0.00	282.70
119-104-001	966 KENSTON DR	Residential	282.70	0.00	282.70
119-104-002	931 TIFFIN DR	Residential	282.70	0.00	282.70
119-104-003	953 TIFFIN DR	Residential	282.70	0.00	282.70
119-104-004	961 TIFFIN DR	Residential	282.70	0.00	282.70
119-104-005	967 TIFFIN DR	Residential	282.70	0.00	282.70
119-111-001	975 KENSTON DR	Residential	282.70	0.00	282.70
119-111-002	985 KENSTON DR	Residential	282.70	0.00	282.70
119-111-003	5 KENSTON CT	Residential	282.70	0.00	282.70
119-111-004	6 KENSTON CT	Residential	282.70	0.00	282.70
119-111-005	2 KENSTON CT	Residential	282.70	0.00	282.70
119-111-006	997 KENSTON DR	Residential	282.70	0.00	282.70
119-111-007	11 NEWMAN CT	Residential	282.70	0.00	282.70
119-111-008	17 NEWMAN CT	Residential	282.70	0.00	282.70
119-111-009	16 NEWMAN CT	Residential	282.70	0.00	282.70
119-111-010	1019 KENSTON DR	Residential	282.70	0.00	282.70
119-112-001	1018 KENSTON DR	Residential	282.70	0.00	282.70
119-112-002	1002 KENSTON DR	Residential	282.70	0.00	282.70
119-112-003	996 KENSTON DR	Residential	282.70	0.00	282.70

City of Clayton
Community Facilities District No. 2007-1
Citywide Landscape Maintenance Tax
Fiscal Year 2022/23 Special Tax Roll

APN	Situs Address	Class	Maximum Special Tax	Non-Residential Levy	Residential Levy
119-112-004	990 KENSTON DR	Residential	282.70	0.00	282.70
119-112-005	984 KENSTON DR	Residential	282.70	0.00	282.70
119-112-006	978 KENSTON DR	Residential	282.70	0.00	282.70
119-112-007	972 KENSTON DR	Residential	282.70	0.00	282.70
119-112-008	975 TIFFIN DR	Residential	282.70	0.00	282.70
119-112-009	981 TIFFIN DR	Residential	282.70	0.00	282.70
119-112-010	987 TIFFIN DR	Residential	282.70	0.00	282.70
119-112-011	993 TIFFIN DR	Residential	282.70	0.00	282.70
119-112-012	999 TIFFIN DR	Residential	282.70	0.00	282.70
119-112-013	1003 TIFFIN DR	Residential	282.70	0.00	282.70
119-112-014	1009 TIFFIN DR	Residential	282.70	0.00	282.70
119-113-001	11 TIFFIN CT	Residential	282.70	0.00	282.70
119-113-002	17 TIFFIN CT	Residential	282.70	0.00	282.70
119-113-003	23 TIFFIN CT	Residential	282.70	0.00	282.70
119-113-004	29 TIFFIN CT	Residential	282.70	0.00	282.70
119-113-005	35 TIFFIN CT	Residential	282.70	0.00	282.70
119-113-006	32 TIFFIN CT	Residential	282.70	0.00	282.70
119-113-007	24 TIFFIN CT	Residential	282.70	0.00	282.70
119-113-008	1000 TIFFIN DR	Residential	282.70	0.00	282.70
119-113-009	992 TIFFIN DR	Residential	282.70	0.00	282.70
119-113-010	986 TIFFIN DR	Residential	282.70	0.00	282.70
119-113-011	7 ROLEN CT	Residential	282.70	0.00	282.70
119-113-012	9 ROLEN CT	Residential	282.70	0.00	282.70
119-113-013	4 ROLEN CT	Residential	282.70	0.00	282.70
119-113-014	2 ROLEN CT	Residential	282.70	0.00	282.70
119-113-015	974 TIFFIN DR	Residential	282.70	0.00	282.70
119-121-001	1068 MITCHELL CANYON RD	Residential	282.70	0.00	282.70
119-121-002	1074 MITCHELL CANYON RD	Residential	282.70	0.00	282.70
119-121-003	1080 MITCHELL CANYON RD	Residential	282.70	0.00	282.70
119-121-004	1086 MITCHELL CANYON RD	Residential	282.70	0.00	282.70
119-121-005	1092 MITCHELL CANYON RD	Residential	282.70	0.00	282.70
119-121-006	1098 MITCHELL CANYON RD	Residential	282.70	0.00	282.70
119-121-007	5850 PINE HOLLOW RD	Residential	282.70	0.00	282.70
119-121-008	5856 PINE HOLLOW RD	Residential	282.70	0.00	282.70
119-121-010	1049 KENSTON DR	Residential	282.70	0.00	282.70
119-121-011	1043 KENSTON DR	Residential	282.70	0.00	282.70
119-121-012	1037 KENSTON DR	Residential	282.70	0.00	282.70
119-121-013	1031 KENSTON DR	Residential	282.70	0.00	282.70
119-121-014	1025 KENSTON DR	Residential	282.70	0.00	282.70
119-121-015	5858 PINE HOLLOW RD	Residential	282.70	0.00	282.70
119-121-016	1041 TIFFIN DR	Residential	282.70	0.00	282.70
119-122-001	1016 TIFFIN DR	Residential	282.70	0.00	282.70
119-122-002	1022 TIFFIN DR	Residential	282.70	0.00	282.70
119-122-003	1028 TIFFIN DR	Residential	282.70	0.00	282.70
119-122-006	1034 TIFFIN DR	Residential	282.70	0.00	282.70
119-122-007	1040 TIFFIN DR	Residential	282.70	0.00	282.70
119-122-008	1046 TIFFIN DR	Residential	282.70	0.00	282.70

City of Clayton
Community Facilities District No. 2007-1
Citywide Landscape Maintenance Tax
Fiscal Year 2022/23 Special Tax Roll

APN	Situs Address	Class	Maximum Special Tax	Non-Residential Levy	Residential Levy
119-123-001	1024 KENSTON DR	Residential	282.70	0.00	282.70
119-123-002	1038 KENSTON DR	Residential	282.70	0.00	282.70
119-123-003	1021 TIFFIN DR	Residential	282.70	0.00	282.70
119-123-004	1015 TIFFIN DR	Residential	282.70	0.00	282.70
119-130-001	1 WIDMAR CT	Residential	282.70	0.00	282.70
119-130-002	9 WIDMAR CT	Residential	282.70	0.00	282.70
119-130-003	17 WIDMAR CT	Residential	282.70	0.00	282.70
119-130-004	25 WIDMAR CT	Residential	282.70	0.00	282.70
119-130-007	10 WIDMAR CT	Residential	282.70	0.00	282.70
119-130-008	121 WIDMAR PL	Residential	282.70	0.00	282.70
119-130-009	129 WIDMAR PL	Residential	282.70	0.00	282.70
119-130-010	137 WIDMAR PL	Residential	282.70	0.00	282.70
119-130-011	145 WIDMAR PL	Residential	282.70	0.00	282.70
119-130-012	144 WIDMAR PL	Residential	282.70	0.00	282.70
119-130-013	136 WIDMAR PL	Residential	282.70	0.00	282.70
119-130-014	128 WIDMAR PL	Residential	282.70	0.00	282.70
119-130-015	120 WIDMAR PL	Residential	282.70	0.00	282.70
119-130-016	112 WIDMAR PL	Residential	282.70	0.00	282.70
119-130-017	18 WIDMAR CT	Residential	282.70	0.00	282.70
119-130-018	26 WIDMAR CT	Residential	282.70	0.00	282.70
119-141-002	202 MOUNTAIRE CIR	Residential	282.70	0.00	282.70
119-141-003	204 MOUNTAIRE CIR	Residential	282.70	0.00	282.70
119-141-004	206 MOUNTAIRE CIR	Residential	282.70	0.00	282.70
119-141-005	208 MOUNTAIRE CIR	Residential	282.70	0.00	282.70
119-141-006	210 MOUNTAIRE CIR	Residential	282.70	0.00	282.70
119-141-007	212 MOUNTAIRE CIR	Residential	282.70	0.00	282.70
119-141-008	214 MOUNTAIRE CIR	Residential	282.70	0.00	282.70
119-141-009	216 MOUNTAIRE CIR	Residential	282.70	0.00	282.70
119-141-010	218 MOUNTAIRE CIR	Residential	282.70	0.00	282.70
119-141-011	220 MOUNTAIRE CIR	Residential	282.70	0.00	282.70
119-142-001	219 MOUNTAIRE CIR	Residential	282.70	0.00	282.70
119-142-002	217 MOUNTAIRE CIR	Residential	282.70	0.00	282.70
119-142-003	215 MOUNTAIRE CIR	Residential	282.70	0.00	282.70
119-142-004	213 MOUNTAIRE CIR	Residential	282.70	0.00	282.70
119-142-005	211 MOUNTAIRE CIR	Residential	282.70	0.00	282.70
119-142-006	209 MOUNTAIRE CIR	Residential	282.70	0.00	282.70
119-142-007	110 MT SHASTA CT	Residential	282.70	0.00	282.70
119-142-008	120 MT SHASTA CT	Residential	282.70	0.00	282.70
119-142-009	130 MT SHASTA CT	Residential	282.70	0.00	282.70
119-142-010	140 MT SHASTA CT	Residential	282.70	0.00	282.70
119-142-011	150 MT SHASTA CT	Residential	282.70	0.00	282.70
119-142-012	141 MT SHASTA CT	Residential	282.70	0.00	282.70
119-142-013	131 MT SHASTA CT	Residential	282.70	0.00	282.70
119-142-014	121 MT SHASTA CT	Residential	282.70	0.00	282.70
119-142-015	316 MT WASHINGTON WAY	Residential	282.70	0.00	282.70
119-142-016	10 MT RAINIER CT	Residential	282.70	0.00	282.70
119-142-017	20 MT RAINIER CT	Residential	282.70	0.00	282.70

City of Clayton
Community Facilities District No. 2007-1
Citywide Landscape Maintenance Tax
Fiscal Year 2022/23 Special Tax Roll

APN	Situs Address	Class	Maximum Special Tax	Non-Residential Levy	Residential Levy
119-142-018	30 MT RAINIER CT	Residential	282.70	0.00	282.70
119-142-019	40 MT RAINIER CT	Residential	282.70	0.00	282.70
119-143-002	10 MT SHASTA PL	Residential	282.70	0.00	282.70
119-143-003	20 MT SHASTA PL	Residential	282.70	0.00	282.70
119-143-004	30 MT SHASTA PL	Residential	282.70	0.00	282.70
119-143-005	41 MT SHASTA PL	Residential	282.70	0.00	282.70
119-143-006	31 MT SHASTA PL	Residential	282.70	0.00	282.70
119-143-007	21 MT SHASTA PL	Residential	282.70	0.00	282.70
119-143-008	307 MT WASHINGTON WAY	Residential	282.70	0.00	282.70
119-143-009	303 MT WASHINGTON WAY	Residential	282.70	0.00	282.70
119-151-001	151 MOUNTAIRE PKWY	Residential	282.70	0.00	282.70
119-151-002	159 MOUNTAIRE PKWY	Residential	282.70	0.00	282.70
119-151-003	163 MOUNTAIRE PKWY	Residential	282.70	0.00	282.70
119-151-004	167 MOUNTAIRE PKWY	Residential	282.70	0.00	282.70
119-151-005	171 MOUNTAIRE PKWY	Residential	282.70	0.00	282.70
119-151-006	175 MOUNTAIRE PKWY	Residential	282.70	0.00	282.70
119-151-007	179 MOUNTAIRE PKWY	Residential	282.70	0.00	282.70
119-152-001	10 MT EMORY CT	Residential	282.70	0.00	282.70
119-152-002	20 MT EMORY CT	Residential	282.70	0.00	282.70
119-152-003	30 MT EMORY CT	Residential	282.70	0.00	282.70
119-152-004	40 MT EMORY CT	Residential	282.70	0.00	282.70
119-152-005	51 MT EMORY CT	Residential	282.70	0.00	282.70
119-152-006	41 MT EMORY CT	Residential	282.70	0.00	282.70
119-152-007	31 MT EMORY CT	Residential	282.70	0.00	282.70
119-152-008	160 MOUNTAIRE PKWY	Residential	282.70	0.00	282.70
119-152-009	164 MOUNTAIRE PKWY	Residential	282.70	0.00	282.70
119-152-010	168 MOUNTAIRE PKWY	Residential	282.70	0.00	282.70
119-152-011	172 MOUNTAIRE PKWY	Residential	282.70	0.00	282.70
119-152-012	176 MOUNTAIRE PKWY	Residential	282.70	0.00	282.70
119-152-013	180 MOUNTAIRE PKWY	Residential	282.70	0.00	282.70
119-152-014	10 MT ALPINE PL	Residential	282.70	0.00	282.70
119-152-015	20 MT ALPINE PL	Residential	282.70	0.00	282.70
119-152-016	30 MT ALPINE PL	Residential	282.70	0.00	282.70
119-152-017	40 MT ALPINE PL	Residential	282.70	0.00	282.70
119-152-018	50 MT ALPINE PL	Residential	282.70	0.00	282.70
119-152-019	51 MT ALPINE PL	Residential	282.70	0.00	282.70
119-152-020	41 MT ALPINE PL	Residential	282.70	0.00	282.70
119-152-021	31 MT ALPINE PL	Residential	282.70	0.00	282.70
119-152-022	21 MT ALPINE PL	Residential	282.70	0.00	282.70
119-152-023	11 MT ALPINE PL	Residential	282.70	0.00	282.70
119-152-025	339 MT WASHINGTON WAY	Residential	282.70	0.00	282.70
119-152-026	337 MT WASHINGTON WAY	Residential	282.70	0.00	282.70
119-152-027	335 MT WASHINGTON WAY	Residential	282.70	0.00	282.70
119-152-028	331 MT WASHINGTON WAY	Residential	282.70	0.00	282.70
119-152-029	327 MT WASHINGTON WAY	Residential	282.70	0.00	282.70
119-152-030	325 MT WASHINGTON WAY	Residential	282.70	0.00	282.70
119-152-031	321 MT WASHINGTON WAY	Residential	282.70	0.00	282.70

City of Clayton
Community Facilities District No. 2007-1
Citywide Landscape Maintenance Tax
Fiscal Year 2022/23 Special Tax Roll

APN	Situs Address	Class	Maximum Special Tax	Non-Residential Levy	Residential Levy
119-152-032	132 MOUNTAIRE PKWY	Residential	282.70	0.00	282.70
119-152-033	136 MOUNTAIRE PKWY	Residential	282.70	0.00	282.70
119-152-034	140 MOUNTAIRE PKWY	Residential	282.70	0.00	282.70
119-152-035	144 MOUNTAIRE PKWY	Residential	282.70	0.00	282.70
119-152-036	148 MOUNTAIRE PKWY	Residential	282.70	0.00	282.70
119-153-001	31 MT RAINIER CT	Residential	282.70	0.00	282.70
119-153-002	21 MT RAINIER CT	Residential	282.70	0.00	282.70
119-153-003	328 MT WASHINGTON WAY	Residential	282.70	0.00	282.70
119-153-004	332 MT WASHINGTON WAY	Residential	282.70	0.00	282.70
119-153-005	336 MT WASHINGTON WAY	Residential	282.70	0.00	282.70
119-171-001	281 MOUNTAIRE CIR	Residential	282.70	0.00	282.70
119-171-002	21 MT HAMILTON CT	Residential	282.70	0.00	282.70
119-171-003	31 MT HAMILTON CT	Residential	282.70	0.00	282.70
119-171-004	41 MT HAMILTON CT	Residential	282.70	0.00	282.70
119-171-005	51 MT HAMILTON CT	Residential	282.70	0.00	282.70
119-171-006	61 MT HAMILTON CT	Residential	282.70	0.00	282.70
119-171-007	40 MT HAMILTON CT	Residential	282.70	0.00	282.70
119-171-008	30 MT HAMILTON CT	Residential	282.70	0.00	282.70
119-171-009	20 MT HAMILTON CT	Residential	282.70	0.00	282.70
119-171-010	10 MT HAMILTON CT	Residential	282.70	0.00	282.70
119-171-012	279 MOUNTAIRE CIR	Residential	282.70	0.00	282.70
119-171-013	277 MOUNTAIRE CIR	Residential	282.70	0.00	282.70
119-171-014	275 MOUNTAIRE CIR	Residential	282.70	0.00	282.70
119-171-015	273 MOUNTAIRE CIR	Residential	282.70	0.00	282.70
119-171-016	271 MOUNTAIRE CIR	Residential	282.70	0.00	282.70
119-171-017	20 MT TETON CT	Residential	282.70	0.00	282.70
119-171-018	30 MT TETON CT	Residential	282.70	0.00	282.70
119-171-019	40 MT TETON CT	Residential	282.70	0.00	282.70
119-171-020	61 MT TETON CT	Residential	282.70	0.00	282.70
119-171-021	51 MT TETON CT	Residential	282.70	0.00	282.70
119-171-022	41 MT TETON CT	Residential	282.70	0.00	282.70
119-171-023	31 MT TETON CT	Residential	282.70	0.00	282.70
119-171-024	21 MT TETON CT	Residential	282.70	0.00	282.70
119-171-025	11 MT TETON CT	Residential	282.70	0.00	282.70
119-172-001	10 MT TETON PL	Residential	282.70	0.00	282.70
119-172-002	20 MT TETON PL	Residential	282.70	0.00	282.70
119-172-003	30 MT TETON PL	Residential	282.70	0.00	282.70
119-172-004	41 MT TETON PL	Residential	282.70	0.00	282.70
119-172-005	31 MT TETON PL	Residential	282.70	0.00	282.70
119-172-006	21 MT TETON PL	Residential	282.70	0.00	282.70
119-172-007	11 MT TETON PL	Residential	282.70	0.00	282.70
119-172-008	274 MOUNTAIRE CIR	Residential	282.70	0.00	282.70
119-172-009	276 MOUNTAIRE CIR	Residential	282.70	0.00	282.70
119-172-010	10 MT TAMALPAIS CT	Residential	282.70	0.00	282.70
119-172-011	20 MT TAMALPAIS CT	Residential	282.70	0.00	282.70
119-172-012	30 MT TAMALPAIS CT	Residential	282.70	0.00	282.70
119-172-013	40 MT TAMALPAIS CT	Residential	282.70	0.00	282.70

City of Clayton
Community Facilities District No. 2007-1
Citywide Landscape Maintenance Tax
Fiscal Year 2022/23 Special Tax Roll

APN	Situs Address	Class	Maximum Special Tax	Non-Residential Levy	Residential Levy
119-172-014	50 MT TAMALPAIS CT	Residential	282.70	0.00	282.70
119-172-015	51 MT TAMALPAIS CT	Residential	282.70	0.00	282.70
119-172-016	41 MT TAMALPAIS CT	Residential	282.70	0.00	282.70
119-172-017	31 MT TAMALPAIS CT	Residential	282.70	0.00	282.70
119-172-018	21 MT TAMALPAIS CT	Residential	282.70	0.00	282.70
119-172-019	11 MT TAMALPAIS CT	Residential	282.70	0.00	282.70
119-172-020	502 MT DELL DR	Residential	282.70	0.00	282.70
119-172-021	506 MT DELL DR	Residential	282.70	0.00	282.70
119-172-022	510 MT DELL DR	Residential	282.70	0.00	282.70
119-172-023	514 MT DELL DR	Residential	282.70	0.00	282.70
119-173-001	515 MT DELL DR	Residential	282.70	0.00	282.70
119-173-002	509 MT DELL DR	Residential	282.70	0.00	282.70
119-173-003	420 MT TAMALPAIS DR	Residential	282.70	0.00	282.70
119-201-001	222 MOUNTAIRE CIR	Residential	282.70	0.00	282.70
119-201-002	10 MT SCOTT CT	Residential	282.70	0.00	282.70
119-201-003	20 MT SCOTT CT	Residential	282.70	0.00	282.70
119-201-004	30 MT SCOTT CT	Residential	282.70	0.00	282.70
119-201-005	21 MT SCOTT CT	Residential	282.70	0.00	282.70
119-201-006	11 MT SCOTT CT	Residential	282.70	0.00	282.70
119-201-007	230 MOUNTAIRE CIR	Residential	282.70	0.00	282.70
119-201-008	232 MOUNTAIRE CIR	Residential	282.70	0.00	282.70
119-201-009	183 MT VERNON DR	Residential	282.70	0.00	282.70
119-201-010	179 MT VERNON DR	Residential	282.70	0.00	282.70
119-201-011	175 MT VERNON DR	Residential	282.70	0.00	282.70
119-202-001	100 MT ETNA DR	Residential	282.70	0.00	282.70
119-203-001	101 MT ETNA DR	Residential	282.70	0.00	282.70
119-203-002	186 MT VERNON DR	Residential	282.70	0.00	282.70
119-203-003	192 MT VERNON DR	Residential	282.70	0.00	282.70
119-203-004	198 MT VERNON DR	Residential	282.70	0.00	282.70
119-203-005	238 MOUNTAIRE CIR	Residential	282.70	0.00	282.70
119-211-001	240 MOUNTAIRE CIR	Residential	282.70	0.00	282.70
119-211-002	242 MOUNTAIRE CIR	Residential	282.70	0.00	282.70
119-211-003	244 MOUNTAIRE CIR	Residential	282.70	0.00	282.70
119-211-004	246 MOUNTAIRE CIR	Residential	282.70	0.00	282.70
119-211-005	248 MOUNTAIRE CIR	Residential	282.70	0.00	282.70
119-211-006	250 MOUNTAIRE CIR	Residential	282.70	0.00	282.70
119-212-001	227 MOUNTAIRE CIR	Residential	282.70	0.00	282.70
119-212-002	229 MOUNTAIRE CIR	Residential	282.70	0.00	282.70
119-212-003	231 MOUNTAIRE CIR	Residential	282.70	0.00	282.70
119-212-004	233 MOUNTAIRE CIR	Residential	282.70	0.00	282.70
119-212-005	235 MOUNTAIRE CIR	Residential	282.70	0.00	282.70
119-212-006	21 MT RUSHMORE PL	Residential	282.70	0.00	282.70
119-212-007	41 MT RUSHMORE PL	Residential	282.70	0.00	282.70
119-212-008	51 MT RUSHMORE PL	Residential	282.70	0.00	282.70
119-212-009	61 MT RUSHMORE PL	Residential	282.70	0.00	282.70
119-212-010	71 MT RUSHMORE PL	Residential	282.70	0.00	282.70
119-212-011	81 MT RUSHMORE PL	Residential	282.70	0.00	282.70

City of Clayton
Community Facilities District No. 2007-1
Citywide Landscape Maintenance Tax
Fiscal Year 2022/23 Special Tax Roll

APN	Situs Address	Class	Maximum Special Tax	Non-Residential Levy	Residential Levy
119-212-012	91 MT RUSHMORE PL	Residential	282.70	0.00	282.70
119-212-013	90 MT RUSHMORE PL	Residential	282.70	0.00	282.70
119-212-014	80 MT RUSHMORE PL	Residential	282.70	0.00	282.70
119-212-015	70 MT RUSHMORE PL	Residential	282.70	0.00	282.70
119-212-016	60 MT RUSHMORE PL	Residential	282.70	0.00	282.70
119-212-017	50 MT RUSHMORE PL	Residential	282.70	0.00	282.70
119-212-018	40 MT RUSHMORE PL	Residential	282.70	0.00	282.70
119-212-019	20 MT RUSHMORE PL	Residential	282.70	0.00	282.70
119-212-020	241 MOUNTAIRE CIR	Residential	282.70	0.00	282.70
119-212-021	243 MOUNTAIRE CIR	Residential	282.70	0.00	282.70
119-212-022	245 MOUNTAIRE CIR	Residential	282.70	0.00	282.70
119-212-023	247 MOUNTAIRE CIR	Residential	282.70	0.00	282.70
119-212-024	376 MT WASHINGTON WAY	Residential	282.70	0.00	282.70
119-212-025	372 MT WASHINGTON WAY	Residential	282.70	0.00	282.70
119-212-026	368 MT WASHINGTON WAY	Residential	282.70	0.00	282.70
119-212-027	364 MT WASHINGTON WAY	Residential	282.70	0.00	282.70
119-212-028	360 MT WASHINGTON WAY	Residential	282.70	0.00	282.70
119-212-029	356 MT WASHINGTON WAY	Residential	282.70	0.00	282.70
119-212-030	21 MT OLYMPUS PL	Residential	282.70	0.00	282.70
119-212-031	31 MT OLYMPUS PL	Residential	282.70	0.00	282.70
119-212-032	41 MT OLYMPUS PL	Residential	282.70	0.00	282.70
119-212-033	51 MT OLYMPUS PL	Residential	282.70	0.00	282.70
119-212-034	50 MT OLYMPUS PL	Residential	282.70	0.00	282.70
119-212-035	40 MT OLYMPUS PL	Residential	282.70	0.00	282.70
119-212-036	30 MT OLYMPUS PL	Residential	282.70	0.00	282.70
119-212-037	20 MT OLYMPUS PL	Residential	282.70	0.00	282.70
119-212-038	10 MT OLYMPUS PL	Residential	282.70	0.00	282.70
119-221-001	349 MT WASHINGTON WAY	Residential	282.70	0.00	282.70
119-221-002	355 MT WASHINGTON WAY	Residential	282.70	0.00	282.70
119-221-003	359 MT WASHINGTON WAY	Residential	282.70	0.00	282.70
119-221-004	363 MT WASHINGTON WAY	Residential	282.70	0.00	282.70
119-221-005	367 MT WASHINGTON WAY	Residential	282.70	0.00	282.70
119-221-006	369 MT WASHINGTON WAY	Residential	282.70	0.00	282.70
119-221-007	373 MT WASHINGTON WAY	Residential	282.70	0.00	282.70
119-221-008	377 MT WASHINGTON WAY	Residential	282.70	0.00	282.70
119-221-009	11 MT MCKINLEY CT	Residential	282.70	0.00	282.70
119-221-010	21 MT MCKINLEY CT	Residential	282.70	0.00	282.70
119-221-011	31 MT MCKINLEY CT	Residential	282.70	0.00	282.70
119-221-012	41 MT MCKINLEY CT	Residential	282.70	0.00	282.70
119-221-013	51 MT MCKINLEY CT	Residential	282.70	0.00	282.70
119-221-014	61 MT MCKINLEY CT	Residential	282.70	0.00	282.70
119-221-015	71 MT MCKINLEY CT	Residential	282.70	0.00	282.70
119-221-016	81 MT MCKINLEY CT	Residential	282.70	0.00	282.70
119-221-017	90 MT MCKINLEY CT	Residential	282.70	0.00	282.70
119-221-018	80 MT MCKINLEY CT	Residential	282.70	0.00	282.70
119-221-019	70 MT MCKINLEY CT	Residential	282.70	0.00	282.70
119-221-020	60 MT MCKINLEY CT	Residential	282.70	0.00	282.70

City of Clayton
Community Facilities District No. 2007-1
Citywide Landscape Maintenance Tax
Fiscal Year 2022/23 Special Tax Roll

APN	Situs Address	Class	Maximum Special Tax	Non-Residential Levy	Residential Levy
119-221-021	50 MT MCKINLEY CT	Residential	282.70	0.00	282.70
119-221-022	40 MT MCKINLEY CT	Residential	282.70	0.00	282.70
119-221-023	30 MT MCKINLEY CT	Residential	282.70	0.00	282.70
119-221-024	20 MT MCKINLEY CT	Residential	282.70	0.00	282.70
119-221-025	10 MT MCKINLEY CT	Residential	282.70	0.00	282.70
119-221-026	263 MOUNTAIRE CIR	Residential	282.70	0.00	282.70
119-222-001	381 MT WASHINGTON WAY	Residential	282.70	0.00	282.70
119-222-002	256 MOUNTAIRE CIR	Residential	282.70	0.00	282.70
119-222-003	258 MOUNTAIRE CIR	Residential	282.70	0.00	282.70
119-222-004	260 MOUNTAIRE CIR	Residential	282.70	0.00	282.70
119-222-005	262 MOUNTAIRE CIR	Residential	282.70	0.00	282.70
119-222-006	264 MOUNTAIRE CIR	Residential	282.70	0.00	282.70
119-231-001	2 MT WILSON WAY	Residential	282.70	0.00	282.70
119-231-002	4 MT WILSON WAY	Residential	282.70	0.00	282.70
119-231-003	6 MT WILSON WAY	Residential	282.70	0.00	282.70
119-231-004	8 MT WILSON WAY	Residential	282.70	0.00	282.70
119-231-005	10 MT WILSON WAY	Residential	282.70	0.00	282.70
119-231-006	12 MT WILSON WAY	Residential	282.70	0.00	282.70
119-231-007	14 MT WILSON WAY	Residential	282.70	0.00	282.70
119-231-008	16 MT WILSON WAY	Residential	282.70	0.00	282.70
119-231-009	18 MT WILSON WAY	Residential	282.70	0.00	282.70
119-231-010	20 MT WILSON WAY	Residential	282.70	0.00	282.70
119-231-011	24 MT WILSON WAY	Residential	282.70	0.00	282.70
119-231-012	26 MT WILSON WAY	Residential	282.70	0.00	282.70
119-232-002	46 LONG CREEK CIR	Residential	282.70	0.00	282.70
119-232-003	44 LONG CREEK CIR	Residential	282.70	0.00	282.70
119-232-004	42 LONG CREEK CIR	Residential	282.70	0.00	282.70
119-232-005	40 LONG CREEK CIR	Residential	282.70	0.00	282.70
119-232-006	36 LONG CREEK CIR	Residential	282.70	0.00	282.70
119-232-007	34 LONG CREEK CIR	Residential	282.70	0.00	282.70
119-232-008	32 LONG CREEK CIR	Residential	282.70	0.00	282.70
119-232-009	30 LONG CREEK CIR	Residential	282.70	0.00	282.70
119-232-010	28 LONG CREEK CIR	Residential	282.70	0.00	282.70
119-232-011	26 LONG CREEK CIR	Residential	282.70	0.00	282.70
119-232-012	22 LONG CREEK CIR	Residential	282.70	0.00	282.70
119-232-013	20 LONG CREEK CIR	Residential	282.70	0.00	282.70
119-232-014	18 LONG CREEK CIR	Residential	282.70	0.00	282.70
119-232-015	16 LONG CREEK CIR	Residential	282.70	0.00	282.70
119-232-016	14 LONG CREEK CIR	Residential	282.70	0.00	282.70
119-232-017	12 LONG CREEK CIR	Residential	282.70	0.00	282.70
119-232-018	8 LONG CREEK CIR	Residential	282.70	0.00	282.70
119-232-019	6 LONG CREEK CIR	Residential	282.70	0.00	282.70
119-232-020	4 LONG CREEK CIR	Residential	282.70	0.00	282.70
119-232-021	2 LONG CREEK CIR	Residential	282.70	0.00	282.70
119-232-022	1 LONG CREEK CIR	Residential	282.70	0.00	282.70
119-232-023	3 LONG CREEK CIR	Residential	282.70	0.00	282.70
119-232-024	5 LONG CREEK CIR	Residential	282.70	0.00	282.70

City of Clayton
Community Facilities District No. 2007-1
Citywide Landscape Maintenance Tax
Fiscal Year 2022/23 Special Tax Roll

APN	Situs Address	Class	Maximum Special Tax	Non-Residential Levy	Residential Levy
119-232-025	7 LONG CREEK CIR	Residential	282.70	0.00	282.70
119-232-026	9 LONG CREEK CIR	Residential	282.70	0.00	282.70
119-232-027	11 LONG CREEK CIR	Residential	282.70	0.00	282.70
119-232-028	15 LONG CREEK CIR	Residential	282.70	0.00	282.70
119-232-029	17 LONG CREEK CIR	Residential	282.70	0.00	282.70
119-232-030	19 LONG CREEK CIR	Residential	282.70	0.00	282.70
119-232-031	21 LONG CREEK CIR	Residential	282.70	0.00	282.70
119-232-032	23 LONG CREEK CIR	Residential	282.70	0.00	282.70
119-232-033	25 LONG CREEK CIR	Residential	282.70	0.00	282.70
119-232-034	37 MT WILSON WAY	Residential	282.70	0.00	282.70
119-232-035	35 MT WILSON WAY	Residential	282.70	0.00	282.70
119-232-036	33 MT WILSON WAY	Residential	282.70	0.00	282.70
119-232-037	31 MT WILSON WAY	Residential	282.70	0.00	282.70
119-232-038	29 MT WILSON WAY	Residential	282.70	0.00	282.70
119-232-039	27 MT WILSON WAY	Residential	282.70	0.00	282.70
119-232-040	25 MT WILSON WAY	Residential	282.70	0.00	282.70
119-232-041	23 MT WILSON WAY	Residential	282.70	0.00	282.70
119-232-042	21 MT WILSON WAY	Residential	282.70	0.00	282.70
119-232-043	19 MT WILSON WAY	Residential	282.70	0.00	282.70
119-232-044	17 MT WILSON WAY	Residential	282.70	0.00	282.70
119-232-045	15 MT WILSON WAY	Residential	282.70	0.00	282.70
119-232-046	7 MT WILSON WAY	Residential	282.70	0.00	282.70
119-232-047	5 MT WILSON WAY	Residential	282.70	0.00	282.70
119-232-048	3 MT WILSON WAY	Residential	282.70	0.00	282.70
119-232-049	1 MT WILSON WAY	Residential	282.70	0.00	282.70
119-241-002	40 MT WILSON WAY	Residential	282.70	0.00	282.70
119-241-003	2 DONNER CREEK CT	Residential	282.70	0.00	282.70
119-241-004	4 DONNER CREEK CT	Residential	282.70	0.00	282.70
119-241-005	6 DONNER CREEK CT	Residential	282.70	0.00	282.70
119-241-006	8 DONNER CREEK CT	Residential	282.70	0.00	282.70
119-241-007	19 DONNER CREEK CT	Residential	282.70	0.00	282.70
119-241-008	17 DONNER CREEK CT	Residential	282.70	0.00	282.70
119-241-009	15 DONNER CREEK CT	Residential	282.70	0.00	282.70
119-241-010	11 DONNER CREEK CT	Residential	282.70	0.00	282.70
119-241-011	9 DONNER CREEK CT	Residential	282.70	0.00	282.70
119-241-012	7 DONNER CREEK CT	Residential	282.70	0.00	282.70
119-241-013	5 DONNER CREEK CT	Residential	282.70	0.00	282.70
119-241-014	3 DONNER CREEK CT	Residential	282.70	0.00	282.70
119-241-015	1 DONNER CREEK CT	Residential	282.70	0.00	282.70
119-242-001	22 CLARK CREEK CIR	Residential	282.70	0.00	282.70
119-242-002	20 CLARK CREEK CIR	Residential	282.70	0.00	282.70
119-242-003	18 CLARK CREEK CIR	Residential	282.70	0.00	282.70
119-242-004	16 CLARK CREEK CIR	Residential	282.70	0.00	282.70
119-242-005	14 CLARK CREEK CIR	Residential	282.70	0.00	282.70
119-242-006	12 CLARK CREEK CIR	Residential	282.70	0.00	282.70
119-242-007	10 CLARK CREEK CIR	Residential	282.70	0.00	282.70
119-242-008	8 CLARK CREEK CIR	Residential	282.70	0.00	282.70

City of Clayton
Community Facilities District No. 2007-1
Citywide Landscape Maintenance Tax
Fiscal Year 2022/23 Special Tax Roll

APN	Situs Address	Class	Maximum Special Tax	Non-Residential Levy	Residential Levy
119-242-009	6 CLARK CREEK CIR	Residential	282.70	0.00	282.70
119-242-010	4 CLARK CREEK CIR	Residential	282.70	0.00	282.70
119-242-011	2 CLARK CREEK CIR	Residential	282.70	0.00	282.70
119-242-012	1 CLARK CREEK CIR	Residential	282.70	0.00	282.70
119-242-013	3 CLARK CREEK CIR	Residential	282.70	0.00	282.70
119-242-014	5 CLARK CREEK CIR	Residential	282.70	0.00	282.70
119-242-015	7 CLARK CREEK CIR	Residential	282.70	0.00	282.70
119-242-016	9 CLARK CREEK CIR	Residential	282.70	0.00	282.70
119-242-017	11 CLARK CREEK CIR	Residential	282.70	0.00	282.70
119-242-018	15 CLARK CREEK CIR	Residential	282.70	0.00	282.70
119-242-019	17 CLARK CREEK CIR	Residential	282.70	0.00	282.70
119-242-020	19 CLARK CREEK CIR	Residential	282.70	0.00	282.70
119-242-021	21 CLARK CREEK CIR	Residential	282.70	0.00	282.70
119-242-022	23 CLARK CREEK CIR	Residential	282.70	0.00	282.70
119-242-023	25 CLARK CREEK CIR	Residential	282.70	0.00	282.70
119-242-024	27 LONG CREEK CIR	Residential	282.70	0.00	282.70
119-242-025	29 LONG CREEK CIR	Residential	282.70	0.00	282.70
119-242-026	31 LONG CREEK CIR	Residential	282.70	0.00	282.70
119-242-027	33 LONG CREEK CIR	Residential	282.70	0.00	282.70
119-242-028	35 LONG CREEK CIR	Residential	282.70	0.00	282.70
119-242-029	39 LONG CREEK CIR	Residential	282.70	0.00	282.70
119-242-030	41 LONG CREEK CIR	Residential	282.70	0.00	282.70
119-242-031	43 LONG CREEK CIR	Residential	282.70	0.00	282.70
119-242-032	45 LONG CREEK CIR	Residential	282.70	0.00	282.70
119-242-033	47 LONG CREEK CIR	Residential	282.70	0.00	282.70
119-242-034	49 LONG CREEK CIR	Residential	282.70	0.00	282.70
119-242-035	51 LONG CREEK CIR	Residential	282.70	0.00	282.70
119-261-001	27 WEATHERLY DR	Residential	282.70	0.00	282.70
119-262-001	31 WEATHERLY DR	Residential	282.70	0.00	282.70
119-262-002	33 WEATHERLY DR	Residential	282.70	0.00	282.70
119-262-003	39 WEATHERLY DR	Residential	282.70	0.00	282.70
119-262-004	45 WEATHERLY DR	Residential	282.70	0.00	282.70
119-262-005	51 WEATHERLY DR	Residential	282.70	0.00	282.70
119-262-006	57 WEATHERLY DR	Residential	282.70	0.00	282.70
119-262-007	63 WEATHERLY DR	Residential	282.70	0.00	282.70
119-262-008	70 WEATHERLY DR	Residential	282.70	0.00	282.70
119-262-009	68 WEATHERLY DR	Residential	282.70	0.00	282.70
119-262-010	62 WEATHERLY DR	Residential	282.70	0.00	282.70
119-262-011	12 CASA VERDE PL	Residential	282.70	0.00	282.70
119-262-012	18 CASA VERDE PL	Residential	282.70	0.00	282.70
119-262-013	24 CASA VERDE PL	Residential	282.70	0.00	282.70
119-262-014	56 WEATHERLY DR	Residential	282.70	0.00	282.70
119-262-015	50 WEATHERLY DR	Residential	282.70	0.00	282.70
119-262-016	44 WEATHERLY DR	Residential	282.70	0.00	282.70
119-262-017	38 WEATHERLY DR	Residential	282.70	0.00	282.70
119-262-018	32 WEATHERLY DR	Residential	282.70	0.00	282.70
119-262-019	63 EL MOLINO DR	Residential	282.70	0.00	282.70

City of Clayton
Community Facilities District No. 2007-1
Citywide Landscape Maintenance Tax
Fiscal Year 2022/23 Special Tax Roll

APN	Situs Address	Class	Maximum Special Tax	Non-Residential Levy	Residential Levy
119-263-001	26 WEATHERLY DR	Residential	282.70	0.00	282.70
119-271-001	26 REGENCY DR	Residential	282.70	0.00	282.70
119-271-002	32 REGENCY DR	Residential	282.70	0.00	282.70
119-271-003	38 REGENCY DR	Residential	282.70	0.00	282.70
119-271-004	44 REGENCY DR	Residential	282.70	0.00	282.70
119-271-005	14 RIALTO DR	Residential	282.70	0.00	282.70
119-273-001	8 RIALTO DR	Residential	282.70	0.00	282.70
119-273-002	2 RIALTO DR	Residential	282.70	0.00	282.70
119-274-001	85 REGENCY DR	Residential	282.70	0.00	282.70
119-274-002	79 REGENCY DR	Residential	282.70	0.00	282.70
119-274-003	73 REGENCY DR	Residential	282.70	0.00	282.70
119-274-004	67 REGENCY DR	Residential	282.70	0.00	282.70
119-274-006	61 REGENCY DR	Residential	282.70	0.00	282.70
119-274-007	55 REGENCY DR	Residential	282.70	0.00	282.70
119-274-008	1 EL MOLINO DR	Residential	282.70	0.00	282.70
119-275-001	43 REGENCY DR	Residential	282.70	0.00	282.70
119-275-002	37 REGENCY DR	Residential	282.70	0.00	282.70
119-275-003	31 REGENCY DR	Residential	282.70	0.00	282.70
119-275-004	25 REGENCY DR	Residential	282.70	0.00	282.70
119-275-005	3 WEATHERLY DR	Residential	282.70	0.00	282.70
119-275-006	9 WEATHERLY DR	Residential	282.70	0.00	282.70
119-275-007	15 WEATHERLY DR	Residential	282.70	0.00	282.70
119-275-008	34 BARCELONA WAY	Residential	282.70	0.00	282.70
119-275-009	28 BARCELONA WAY	Residential	282.70	0.00	282.70
119-275-010	22 BARCELONA WAY	Residential	282.70	0.00	282.70
119-275-011	15 BARCELONA WAY	Residential	282.70	0.00	282.70
119-275-012	9 BARCELONA WAY	Residential	282.70	0.00	282.70
119-275-013	3 BARCELONA WAY	Residential	282.70	0.00	282.70
119-275-014	21 WEATHERLY DR	Residential	282.70	0.00	282.70
119-281-001	1 BARCELONA WAY	Residential	282.70	0.00	282.70
119-281-002	7 BARCELONA WAY	Residential	282.70	0.00	282.70
119-281-003	13 BARCELONA WAY	Residential	282.70	0.00	282.70
119-281-004	19 BARCELONA WAY	Residential	282.70	0.00	282.70
119-281-005	25 BARCELONA WAY	Residential	282.70	0.00	282.70
119-281-006	32 BARCELONA WAY	Residential	282.70	0.00	282.70
119-281-007	38 BARCELONA WAY	Residential	282.70	0.00	282.70
119-281-008	44 BARCELONA WAY	Residential	282.70	0.00	282.70
119-281-009	50 BARCELONA WAY	Residential	282.70	0.00	282.70
119-281-010	5 CAPISTRANO CT	Residential	282.70	0.00	282.70
119-281-011	11 CAPISTRANO CT	Residential	282.70	0.00	282.70
119-281-012	17 CAPISTRANO CT	Residential	282.70	0.00	282.70
119-281-013	23 CAPISTRANO CT	Residential	282.70	0.00	282.70
119-281-014	29 CAPISTRANO CT	Residential	282.70	0.00	282.70
119-281-015	35 CAPISTRANO CT	Residential	282.70	0.00	282.70
119-281-016	56 BARCELONA WAY	Residential	282.70	0.00	282.70
119-281-017	14 WEATHERLY DR	Residential	282.70	0.00	282.70
119-281-018	8 WEATHERLY DR	Residential	282.70	0.00	282.70

City of Clayton
Community Facilities District No. 2007-1
Citywide Landscape Maintenance Tax
Fiscal Year 2022/23 Special Tax Roll

APN	Situs Address	Class	Maximum Special Tax	Non-Residential Levy	Residential Levy
119-281-019	2 WEATHERLY DR	Residential	282.70	0.00	282.70
119-281-020	19 REGENCY DR	Residential	282.70	0.00	282.70
119-281-021	15 REGENCY DR	Residential	282.70	0.00	282.70
119-281-022	7 REGENCY DR	Residential	282.70	0.00	282.70
119-281-023	1 REGENCY DR	Residential	282.70	0.00	282.70
119-282-001	14 REGENCY DR	Residential	282.70	0.00	282.70
119-282-002	8 REGENCY DR	Residential	282.70	0.00	282.70
119-282-003	2 REGENCY DR	Residential	282.70	0.00	282.70
119-283-002	20 REGENCY DR	Residential	282.70	0.00	282.70
119-283-003	1 PETAR CT	Residential	282.70	0.00	282.70
119-290-001	419 MT TAMALPAIS DR	Residential	282.70	0.00	282.70
119-290-002	415 MT TAMALPAIS DR	Residential	282.70	0.00	282.70
119-290-003	411 MT TAMALPAIS DR	Residential	282.70	0.00	282.70
119-290-004	20 MT TAMALPAIS PL	Residential	282.70	0.00	282.70
119-290-005	60 MT TAMALPAIS PL	Residential	282.70	0.00	282.70
119-290-006	70 MT TAMALPAIS PL	Residential	282.70	0.00	282.70
119-290-007	61 MT TAMALPAIS PL	Residential	282.70	0.00	282.70
119-290-008	51 MT TAMALPAIS PL	Residential	282.70	0.00	282.70
119-290-009	41 MT TAMALPAIS PL	Residential	282.70	0.00	282.70
119-290-010	31 MT TAMALPAIS PL	Residential	282.70	0.00	282.70
119-290-011	21 MT TAMALPAIS PL	Residential	282.70	0.00	282.70
119-290-012	11 MT TAMALPAIS PL	Residential	282.70	0.00	282.70
119-290-013	401 MT TAMALPAIS DR	Residential	282.70	0.00	282.70
119-290-014	280 MOUNTAIRE CIR	Residential	282.70	0.00	282.70
119-290-015	282 MOUNTAIRE CIR	Residential	282.70	0.00	282.70
119-290-016	10 MOUNTAIRE PL	Residential	282.70	0.00	282.70
119-290-017	20 MOUNTAIRE PL	Residential	282.70	0.00	282.70
119-290-018	30 MOUNTAIRE PL	Residential	282.70	0.00	282.70
119-290-019	40 MOUNTAIRE PL	Residential	282.70	0.00	282.70
119-290-020	50 MOUNTAIRE PL	Residential	282.70	0.00	282.70
119-290-021	60 MOUNTAIRE PL	Residential	282.70	0.00	282.70
119-290-022	41 MOUNTAIRE PL	Residential	282.70	0.00	282.70
119-290-023	22 MOUNTAIRE CT	Residential	282.70	0.00	282.70
119-290-024	32 MOUNTAIRE CT	Residential	282.70	0.00	282.70
119-290-025	43 MOUNTAIRE CT	Residential	282.70	0.00	282.70
119-290-026	33 MOUNTAIRE CT	Residential	282.70	0.00	282.70
119-290-027	23 MOUNTAIRE CT	Residential	282.70	0.00	282.70
119-290-028	11 MOUNTAIRE PL	Residential	282.70	0.00	282.70
119-290-029	288 MOUNTAIRE CIR	Residential	282.70	0.00	282.70
119-290-030	290 MOUNTAIRE CIR	Residential	282.70	0.00	282.70
119-301-001	518 MT DELL DR	Residential	282.70	0.00	282.70
119-301-002	522 MT DELL DR	Residential	282.70	0.00	282.70
119-301-003	526 MT DELL DR	Residential	282.70	0.00	282.70
119-301-004	530 MT DELL DR	Residential	282.70	0.00	282.70
119-301-005	534 MT DELL DR	Residential	282.70	0.00	282.70
119-301-006	538 MT DELL DR	Residential	282.70	0.00	282.70
119-301-007	542 MT DELL DR	Residential	282.70	0.00	282.70

City of Clayton
Community Facilities District No. 2007-1
Citywide Landscape Maintenance Tax
Fiscal Year 2022/23 Special Tax Roll

APN	Situs Address	Class	Maximum Special Tax	Non-Residential Levy	Residential Levy
119-301-008	546 MT DELL DR	Residential	282.70	0.00	282.70
119-301-009	550 MT DELL DR	Residential	282.70	0.00	282.70
119-301-010	554 MT DELL DR	Residential	282.70	0.00	282.70
119-301-011	558 MT DELL DR	Residential	282.70	0.00	282.70
119-301-012	562 MT DELL DR	Residential	282.70	0.00	282.70
119-301-013	566 MT DELL DR	Residential	282.70	0.00	282.70
119-301-014	570 MT DELL DR	Residential	282.70	0.00	282.70
119-301-015	574 MT DELL DR	Residential	282.70	0.00	282.70
119-301-016	578 MT DELL DR	Residential	282.70	0.00	282.70
119-301-017	582 MT DELL DR	Residential	282.70	0.00	282.70
119-301-018	586 MT DELL DR	Residential	282.70	0.00	282.70
119-301-019	590 MT DELL DR	Residential	282.70	0.00	282.70
119-301-020	592 MT DELL DR	Residential	282.70	0.00	282.70
119-301-021	594 MT DELL DR	Residential	282.70	0.00	282.70
119-301-022	596 MT DELL DR	Residential	282.70	0.00	282.70
119-301-023	598 MT DELL DR	Residential	282.70	0.00	282.70
119-302-002	519 MT DELL DR	Residential	282.70	0.00	282.70
119-302-003	523 MT DELL DR	Residential	282.70	0.00	282.70
119-302-004	527 MT DELL DR	Residential	282.70	0.00	282.70
119-302-005	531 MT DELL DR	Residential	282.70	0.00	282.70
119-302-006	535 MT DELL DR	Residential	282.70	0.00	282.70
119-302-007	539 MT DELL DR	Residential	282.70	0.00	282.70
119-302-008	533 MT DELL DR	Residential	282.70	0.00	282.70
119-302-009	537 MT DELL DR	Residential	282.70	0.00	282.70
119-302-010	541 MT DELL DR	Residential	282.70	0.00	282.70
119-302-011	545 MT DELL DR	Residential	282.70	0.00	282.70
119-302-012	549 MT DELL DR	Residential	282.70	0.00	282.70
119-302-013	553 MT DELL DR	Residential	282.70	0.00	282.70
119-302-014	557 MT DELL DR	Residential	282.70	0.00	282.70
119-302-015	561 MT DELL DR	Residential	282.70	0.00	282.70
119-302-016	565 MT DELL DR	Residential	282.70	0.00	282.70
119-302-017	569 MT DELL DR	Residential	282.70	0.00	282.70
119-302-018	573 MT DELL DR	Residential	282.70	0.00	282.70
119-302-019	577 MT DELL DR	Residential	282.70	0.00	282.70
119-302-020	581 MT DELL DR	Residential	282.70	0.00	282.70
119-302-021	583 MT DELL DR	Residential	282.70	0.00	282.70
119-302-022	585 MT DELL DR	Residential	282.70	0.00	282.70
119-302-023	587 MT DELL DR	Residential	282.70	0.00	282.70
119-302-024	589 MT DELL DR	Residential	282.70	0.00	282.70
119-302-025	591 MT DELL DR	Residential	282.70	0.00	282.70
119-302-026	593 MT DELL DR	Residential	282.70	0.00	282.70
119-302-027	595 MT DELL DR	Residential	282.70	0.00	282.70
119-302-028	597 MT DELL DR	Residential	282.70	0.00	282.70
119-302-029	599 MT DELL DR	Residential	282.70	0.00	282.70
119-311-002	172 MT ETNA DR	Residential	282.70	0.00	282.70
119-311-003	168 MT ETNA DR	Residential	282.70	0.00	282.70
119-311-004	164 MT ETNA DR	Residential	282.70	0.00	282.70

City of Clayton
Community Facilities District No. 2007-1
Citywide Landscape Maintenance Tax
Fiscal Year 2022/23 Special Tax Roll

APN	Situs Address	Class	Maximum Special Tax	Non-Residential Levy	Residential Levy
119-311-005	160 MT ETNA DR	Residential	282.70	0.00	282.70
119-311-006	156 MT ETNA DR	Residential	282.70	0.00	282.70
119-311-007	152 MT ETNA DR	Residential	282.70	0.00	282.70
119-311-008	148 MT ETNA DR	Residential	282.70	0.00	282.70
119-311-009	144 MT ETNA DR	Residential	282.70	0.00	282.70
119-311-010	140 MT ETNA DR	Residential	282.70	0.00	282.70
119-311-011	136 MT ETNA DR	Residential	282.70	0.00	282.70
119-311-012	132 MT ETNA DR	Residential	282.70	0.00	282.70
119-311-013	128 MT ETNA DR	Residential	282.70	0.00	282.70
119-311-014	124 MT ETNA DR	Residential	282.70	0.00	282.70
119-311-015	120 MT ETNA DR	Residential	282.70	0.00	282.70
119-311-016	116 MT ETNA DR	Residential	282.70	0.00	282.70
119-311-017	112 MT ETNA DR	Residential	282.70	0.00	282.70
119-311-018	108 MT ETNA DR	Residential	282.70	0.00	282.70
119-311-019	104 MT ETNA DR	Residential	282.70	0.00	282.70
119-311-021	102 MT ETNA DR	Residential	282.70	0.00	282.70
119-312-002	165 MT ETNA DR	Residential	282.70	0.00	282.70
119-312-003	161 MT ETNA DR	Residential	282.70	0.00	282.70
119-312-004	157 MT ETNA DR	Residential	282.70	0.00	282.70
119-312-005	153 MT ETNA DR	Residential	282.70	0.00	282.70
119-312-006	149 MT ETNA DR	Residential	282.70	0.00	282.70
119-312-007	145 MT ETNA DR	Residential	282.70	0.00	282.70
119-312-008	141 MT ETNA DR	Residential	282.70	0.00	282.70
119-312-009	137 MT ETNA DR	Residential	282.70	0.00	282.70
119-312-010	133 MT ETNA DR	Residential	282.70	0.00	282.70
119-312-011	129 MT ETNA DR	Residential	282.70	0.00	282.70
119-312-012	125 MT ETNA DR	Residential	282.70	0.00	282.70
119-312-013	121 MT ETNA DR	Residential	282.70	0.00	282.70
119-312-014	117 MT ETNA DR	Residential	282.70	0.00	282.70
119-312-015	113 MT ETNA DR	Residential	282.70	0.00	282.70
119-312-016	109 MT ETNA DR	Residential	282.70	0.00	282.70
119-312-017	105 MT ETNA DR	Residential	282.70	0.00	282.70
119-321-001	8 PETAR CT	Residential	282.70	0.00	282.70
119-321-002	14 PETAR CT	Residential	282.70	0.00	282.70
119-321-003	20 PETAR CT	Residential	282.70	0.00	282.70
119-321-004	26 PETAR CT	Residential	282.70	0.00	282.70
119-321-005	32 PETAR CT	Residential	282.70	0.00	282.70
119-321-006	38 PETAR CT	Residential	282.70	0.00	282.70
119-321-007	44 PETAR CT	Residential	282.70	0.00	282.70
119-321-008	50 PETAR CT	Residential	282.70	0.00	282.70
119-321-009	51 PETAR CT	Residential	282.70	0.00	282.70
119-321-010	45 PETAR CT	Residential	282.70	0.00	282.70
119-321-011	39 PETAR CT	Residential	282.70	0.00	282.70
119-321-012	33 PETAR CT	Residential	282.70	0.00	282.70
119-321-013	27 PETAR CT	Residential	282.70	0.00	282.70
119-321-014	21 PETAR CT	Residential	282.70	0.00	282.70
119-321-015	15 PETAR CT	Residential	282.70	0.00	282.70

City of Clayton
Community Facilities District No. 2007-1
Citywide Landscape Maintenance Tax
Fiscal Year 2022/23 Special Tax Roll

APN	Situs Address	Class	Maximum Special Tax	Non-Residential Levy	Residential Levy
119-321-016	7 PETAR CT	Residential	282.70	0.00	282.70
119-322-001	1 MALIBU CT	Residential	282.70	0.00	282.70
119-322-002	7 MALIBU CT	Residential	282.70	0.00	282.70
119-322-003	15 MALIBU CT	Residential	282.70	0.00	282.70
119-322-004	21 MALIBU CT	Residential	282.70	0.00	282.70
119-322-005	26 MALIBU CT	Residential	282.70	0.00	282.70
119-322-006	20 MALIBU CT	Residential	282.70	0.00	282.70
119-322-007	14 MALIBU CT	Residential	282.70	0.00	282.70
119-322-008	8 MALIBU CT	Residential	282.70	0.00	282.70
119-322-009	1 EL PORTAL DR	Residential	282.70	0.00	282.70
119-322-010	7 EL PORTAL DR	Residential	282.70	0.00	282.70
119-322-011	7 MIRANGO CT	Residential	282.70	0.00	282.70
119-322-012	15 MIRANGO CT	Residential	282.70	0.00	282.70
119-322-013	21 MIRANGO CT	Residential	282.70	0.00	282.70
119-322-014	27 MIRANGO CT	Residential	282.70	0.00	282.70
119-322-015	32 MIRANGO CT	Residential	282.70	0.00	282.70
119-322-016	26 MIRANGO CT	Residential	282.70	0.00	282.70
119-322-017	20 MIRANGO CT	Residential	282.70	0.00	282.70
119-322-018	14 MIRANGO CT	Residential	282.70	0.00	282.70
119-322-019	8 MIRANGO CT	Residential	282.70	0.00	282.70
119-322-020	2 MIRANGO CT	Residential	282.70	0.00	282.70
119-322-021	15 EL PORTAL DR	Residential	282.70	0.00	282.70
119-322-022	1 EL PORTAL CT	Residential	282.70	0.00	282.70
119-322-023	7 EL PORTAL CT	Residential	282.70	0.00	282.70
119-322-024	15 EL PORTAL CT	Residential	282.70	0.00	282.70
119-322-025	8 EL PORTAL CT	Residential	282.70	0.00	282.70
119-322-026	2 EL PORTAL CT	Residential	282.70	0.00	282.70
119-322-027	21 EL PORTAL DR	Residential	282.70	0.00	282.70
119-322-028	27 EL PORTAL DR	Residential	282.70	0.00	282.70
119-322-029	33 EL PORTAL DR	Residential	282.70	0.00	282.70
119-331-001	7 EL MOLINO DR	Residential	282.70	0.00	282.70
119-331-002	15 EL MOLINO DR	Residential	282.70	0.00	282.70
119-331-003	21 EL MOLINO DR	Residential	282.70	0.00	282.70
119-331-004	27 EL MOLINO DR	Residential	282.70	0.00	282.70
119-331-005	33 EL MOLINO DR	Residential	282.70	0.00	282.70
119-331-006	39 EL MOLINO DR	Residential	282.70	0.00	282.70
119-331-007	1 LONDON CT	Residential	282.70	0.00	282.70
119-331-008	7 LONDON CT	Residential	282.70	0.00	282.70
119-331-009	15 LONDON CT	Residential	282.70	0.00	282.70
119-331-010	21 LONDON CT	Residential	282.70	0.00	282.70
119-331-011	27 LONDON CT	Residential	282.70	0.00	282.70
119-331-012	33 LONDON CT	Residential	282.70	0.00	282.70
119-331-013	26 LONDON CT	Residential	282.70	0.00	282.70
119-331-014	20 LONDON CT	Residential	282.70	0.00	282.70
119-331-015	14 LONDON CT	Residential	282.70	0.00	282.70
119-331-016	8 LONDON CT	Residential	282.70	0.00	282.70
119-331-017	2 LONDON CT	Residential	282.70	0.00	282.70

City of Clayton
Community Facilities District No. 2007-1
Citywide Landscape Maintenance Tax
Fiscal Year 2022/23 Special Tax Roll

APN	Situs Address	Class	Maximum Special Tax	Non-Residential Levy	Residential Levy
119-331-018	45 EL MOLINO DR	Residential	282.70	0.00	282.70
119-331-019	51 EL MOLINO DR	Residential	282.70	0.00	282.70
119-332-001	38 EL MOLINO DR	Residential	282.70	0.00	282.70
119-332-002	32 EL MOLINO DR	Residential	282.70	0.00	282.70
119-332-003	26 EL MOLINO DR	Residential	282.70	0.00	282.70
119-332-004	20 EL MOLINO DR	Residential	282.70	0.00	282.70
119-332-005	14 EL MOLINO DR	Residential	282.70	0.00	282.70
119-332-006	8 EL MOLINO DR	Residential	282.70	0.00	282.70
119-332-007	2 EL MOLINO DR	Residential	282.70	0.00	282.70
119-351-001	20 RIALTO DR	Residential	282.70	0.00	282.70
119-351-002	26 RIALTO DR	Residential	282.70	0.00	282.70
119-351-003	32 RIALTO DR	Residential	282.70	0.00	282.70
119-351-004	38 RIALTO DR	Residential	282.70	0.00	282.70
119-351-005	44 RIALTO DR	Residential	282.70	0.00	282.70
119-352-001	43 RIALTO DR	Residential	282.70	0.00	282.70
119-352-002	39 RIALTO DR	Residential	282.70	0.00	282.70
119-352-003	33 RIALTO DR	Residential	282.70	0.00	282.70
119-352-004	27 RIALTO DR	Residential	282.70	0.00	282.70
119-352-005	21 RIALTO DR	Residential	282.70	0.00	282.70
119-352-006	92 REGENCY DR	Residential	282.70	0.00	282.70
119-352-007	98 REGENCY DR	Residential	282.70	0.00	282.70
119-352-008	104 REGENCY DR	Residential	282.70	0.00	282.70
119-352-009	110 REGENCY DR	Residential	282.70	0.00	282.70
119-352-010	116 REGENCY DR	Residential	282.70	0.00	282.70
119-352-011	122 REGENCY DR	Residential	282.70	0.00	282.70
119-352-012	128 REGENCY DR	Residential	282.70	0.00	282.70
119-352-013	134 REGENCY DR	Residential	282.70	0.00	282.70
119-352-014	140 REGENCY DR	Residential	282.70	0.00	282.70
119-352-015	146 REGENCY DR	Residential	282.70	0.00	282.70
119-352-016	152 REGENCY DR	Residential	282.70	0.00	282.70
119-352-017	158 REGENCY DR	Residential	282.70	0.00	282.70
119-352-018	164 REGENCY DR	Residential	282.70	0.00	282.70
119-352-019	170 REGENCY DR	Residential	282.70	0.00	282.70
119-352-020	176 REGENCY DR	Residential	282.70	0.00	282.70
119-353-001	157 REGENCY DR	Residential	282.70	0.00	282.70
119-353-002	151 REGENCY DR	Residential	282.70	0.00	282.70
119-353-003	145 REGENCY DR	Residential	282.70	0.00	282.70
119-353-004	139 REGENCY DR	Residential	282.70	0.00	282.70
119-353-005	133 REGENCY DR	Residential	282.70	0.00	282.70
119-353-006	127 REGENCY DR	Residential	282.70	0.00	282.70
119-353-007	121 REGENCY DR	Residential	282.70	0.00	282.70
119-353-008	115 REGENCY DR	Residential	282.70	0.00	282.70
119-353-009	109 REGENCY DR	Residential	282.70	0.00	282.70
119-353-010	103 REGENCY DR	Residential	282.70	0.00	282.70
119-353-011	97 REGENCY DR	Residential	282.70	0.00	282.70
119-353-012	91 REGENCY DR	Residential	282.70	0.00	282.70
119-361-002	107 OAK CT	Residential	282.70	0.00	282.70

City of Clayton
Community Facilities District No. 2007-1
Citywide Landscape Maintenance Tax
Fiscal Year 2022/23 Special Tax Roll

APN	Situs Address	Class	Maximum Special Tax	Non-Residential Levy	Residential Levy
119-361-003	115 OAK CT	Residential	282.70	0.00	282.70
119-361-004	121 OAK CT	Residential	282.70	0.00	282.70
119-361-005	111 OAK CT	Residential	282.70	0.00	282.70
119-361-006	209 ROUNDHILL PL	Residential	282.70	0.00	282.70
119-361-007	215 ROUNDHILL PL	Residential	282.70	0.00	282.70
119-361-008	221 ROUNDHILL PL	Residential	282.70	0.00	282.70
119-361-009	239 ROUNDHILL PL	Residential	282.70	0.00	282.70
119-361-010	251 ROUNDHILL PL	Residential	282.70	0.00	282.70
119-361-011	101 OAK CT	Residential	282.70	0.00	282.70
119-362-001	250 ROUNDHILL PL	Residential	282.70	0.00	282.70
119-362-002	244 ROUNDHILL PL	Residential	282.70	0.00	282.70
119-362-003	238 ROUNDHILL PL	Residential	282.70	0.00	282.70
119-362-004	232 ROUNDHILL PL	Residential	282.70	0.00	282.70
119-362-005	226 ROUNDHILL PL	Residential	282.70	0.00	282.70
119-362-006	220 ROUNDHILL PL	Residential	282.70	0.00	282.70
119-362-007	214 ROUNDHILL PL	Residential	282.70	0.00	282.70
119-362-008	208 ROUNDHILL PL	Residential	282.70	0.00	282.70
119-362-009	102 OAK CT	Residential	282.70	0.00	282.70
119-371-001	109 MOUNTAIRE PKWY	Residential	282.70	0.00	282.70
119-371-002	113 MOUNTAIRE PKWY	Residential	282.70	0.00	282.70
119-371-003	117 MOUNTAIRE PKWY	Residential	282.70	0.00	282.70
119-371-004	97 MT WHITNEY WAY	Residential	282.70	0.00	282.70
119-371-005	101 MT WHITNEY WAY	Residential	282.70	0.00	282.70
119-371-006	105 MT WHITNEY WAY	Residential	282.70	0.00	282.70
119-371-007	109 MT WHITNEY WAY	Residential	282.70	0.00	282.70
119-371-008	7 MT LEE PL	Residential	282.70	0.00	282.70
119-371-009	11 MT LEE PL	Residential	282.70	0.00	282.70
119-371-010	14 MT LEE PL	Residential	282.70	0.00	282.70
119-371-011	10 MT LEE PL	Residential	282.70	0.00	282.70
119-372-001	116 MT WHITNEY WAY	Residential	282.70	0.00	282.70
119-372-002	112 MT WHITNEY WAY	Residential	282.70	0.00	282.70
119-372-003	108 MT WHITNEY WAY	Residential	282.70	0.00	282.70
119-372-004	104 MT WHITNEY WAY	Residential	282.70	0.00	282.70
119-372-005	100 MT WHITNEY WAY	Residential	282.70	0.00	282.70
119-372-006	133 MOUNTAIRE PKWY	Residential	282.70	0.00	282.70
119-372-007	137 MOUNTAIRE PKWY	Residential	282.70	0.00	282.70
119-372-008	141 MOUNTAIRE PKWY	Residential	282.70	0.00	282.70
119-372-009	145 MOUNTAIRE PKWY	Residential	282.70	0.00	282.70
119-381-002	187 MOUNTAIRE PKWY	Residential	282.70	0.00	282.70
119-381-003	191 MOUNTAIRE PKWY	Residential	282.70	0.00	282.70
119-381-004	199 MOUNTAIRE PKWY	Residential	282.70	0.00	282.70
119-381-005	194 MT WILSON WAY	Residential	282.70	0.00	282.70
119-381-006	148 MT WHITNEY WAY	Residential	282.70	0.00	282.70
119-381-007	144 MT WHITNEY WAY	Residential	282.70	0.00	282.70
119-381-008	140 MT WHITNEY WAY	Residential	282.70	0.00	282.70
119-381-009	136 MT WHITNEY WAY	Residential	282.70	0.00	282.70
119-381-010	132 MT WHITNEY WAY	Residential	282.70	0.00	282.70

City of Clayton
Community Facilities District No. 2007-1
Citywide Landscape Maintenance Tax
Fiscal Year 2022/23 Special Tax Roll

APN	Situs Address	Class	Maximum Special Tax	Non-Residential Levy	Residential Levy
119-381-011	128 MT WHITNEY WAY	Residential	282.70	0.00	282.70
119-381-012	124 MT WHITNEY WAY	Residential	282.70	0.00	282.70
119-381-013	120 MT WHITNEY WAY	Residential	282.70	0.00	282.70
119-382-001	7 MT EDEN PL	Residential	282.70	0.00	282.70
119-382-002	11 MT EDEN PL	Residential	282.70	0.00	282.70
119-382-003	18 MT EDEN PL	Residential	282.70	0.00	282.70
119-382-004	14 MT EDEN PL	Residential	282.70	0.00	282.70
119-382-005	10 MT EDEN PL	Residential	282.70	0.00	282.70
119-382-006	129 MT WHITNEY WAY	Residential	282.70	0.00	282.70
119-382-007	7 MT WHITNEY CT	Residential	282.70	0.00	282.70
119-382-008	11 MT WHITNEY CT	Residential	282.70	0.00	282.70
119-382-009	15 MT WHITNEY CT	Residential	282.70	0.00	282.70
119-382-010	18 MT WHITNEY CT	Residential	282.70	0.00	282.70
119-382-011	14 MT WHITNEY CT	Residential	282.70	0.00	282.70
119-382-012	10 MT WHITNEY CT	Residential	282.70	0.00	282.70
119-382-013	190 MT WILSON WAY	Residential	282.70	0.00	282.70
119-383-002	191 MT WILSON WAY	Residential	282.70	0.00	282.70
119-383-003	195 MT WILSON WAY	Residential	282.70	0.00	282.70
119-383-004	203 MOUNTAIRE PKWY	Residential	282.70	0.00	282.70
119-384-001	200 MOUNTAIRE PKWY	Residential	282.70	0.00	282.70
119-384-002	204 MOUNTAIRE PKWY	Residential	282.70	0.00	282.70
119-391-001	170 MT VERNON DR	Residential	282.70	0.00	282.70
119-391-002	166 MT VERNON DR	Residential	282.70	0.00	282.70
119-391-003	162 MT VERNON DR	Residential	282.70	0.00	282.70
119-391-004	158 MT VERNON DR	Residential	282.70	0.00	282.70
119-391-005	154 MT VERNON DR	Residential	282.70	0.00	282.70
119-391-006	150 MT VERNON DR	Residential	282.70	0.00	282.70
119-391-007	200 FLEMING DR	Residential	282.70	0.00	282.70
119-391-008	204 FLEMING DR	Residential	282.70	0.00	282.70
119-391-009	208 FLEMING DR	Residential	282.70	0.00	282.70
119-391-010	212 FLEMING DR	Residential	282.70	0.00	282.70
119-391-011	216 FLEMING DR	Residential	282.70	0.00	282.70
119-392-001	310 ROUNDHILL PL	Residential	282.70	0.00	282.70
119-392-002	312 ROUNDHILL PL	Residential	282.70	0.00	282.70
119-392-003	314 ROUNDHILL PL	Residential	282.70	0.00	282.70
119-392-005	320 ROUNDHILL PL	Residential	282.70	0.00	282.70
119-392-007	330 ROUNDHILL CT	Residential	282.70	0.00	282.70
119-392-008	332 ROUNDHILL CT	Residential	282.70	0.00	282.70
119-392-009	334 ROUNDHILL CT	Residential	282.70	0.00	282.70
119-392-010	335 ROUNDHILL CT	Residential	282.70	0.00	282.70
119-392-011	333 ROUNDHILL CT	Residential	282.70	0.00	282.70
119-392-012	331 ROUNDHILL CT	Residential	282.70	0.00	282.70
119-392-013	329 ROUNDHILL CT	Residential	282.70	0.00	282.70
119-392-014	327 ROUNDHILL CT	Residential	282.70	0.00	282.70
119-392-015	325 ROUNDHILL CT	Residential	282.70	0.00	282.70
119-392-016	323 ROUNDHILL PL	Residential	282.70	0.00	282.70
119-392-017	321 ROUNDHILL PL	Residential	282.70	0.00	282.70

City of Clayton
Community Facilities District No. 2007-1
Citywide Landscape Maintenance Tax
Fiscal Year 2022/23 Special Tax Roll

APN	Situs Address	Class	Maximum Special Tax	Non-Residential Levy	Residential Levy
119-392-018	11 FLEMING CT	Residential	282.70	0.00	282.70
119-392-019	21 FLEMING CT	Residential	282.70	0.00	282.70
119-392-020	31 FLEMING CT	Residential	282.70	0.00	282.70
119-392-021	41 FLEMING CT	Residential	282.70	0.00	282.70
119-392-022	40 FLEMING CT	Residential	282.70	0.00	282.70
119-392-023	30 FLEMING CT	Residential	282.70	0.00	282.70
119-392-024	20 FLEMING CT	Residential	282.70	0.00	282.70
119-392-025	10 FLEMING CT	Residential	282.70	0.00	282.70
119-392-026	159 MT VERNON DR	Residential	282.70	0.00	282.70
119-392-027	163 MT VERNON DR	Residential	282.70	0.00	282.70
119-392-028	167 MT VERNON DR	Residential	282.70	0.00	282.70
119-392-029	171 MT VERNON DR	Residential	282.70	0.00	282.70
119-392-030	316 ROUNDHILL PL	Residential	282.70	0.00	282.70
119-392-031	322 ROUNDHILL PL	Residential	282.70	0.00	282.70
119-400-007	1401 GREYSTONE LN	Residential	282.70	0.00	282.70
119-400-008	1403 GREYSTONE LN	Residential	282.70	0.00	282.70
119-400-009	1405 GREYSTONE LN	Residential	282.70	0.00	282.70
119-400-010	1407 GREYSTONE LN	Residential	282.70	0.00	282.70
119-400-011	1409 GREYSTONE LN	Residential	282.70	0.00	282.70
119-400-012	1411 GREYSTONE LN	Residential	282.70	0.00	282.70
119-400-017	1410 GREYSTONE LN	Residential	282.70	0.00	282.70
119-400-018	1408 GREYSTONE LN	Residential	282.70	0.00	282.70
119-400-020	1415 GREYSTONE LN	Residential	282.70	0.00	282.70
119-400-021	1417 GREYSTONE LN	Residential	282.70	0.00	282.70
119-400-022	1414 GREYSTONE LN	Residential	282.70	0.00	282.70
119-400-023	1412 GREYSTONE LN	Residential	282.70	0.00	282.70
119-400-025	6710 MARSH CREEK RD	Residential	282.70	0.00	282.70
119-400-026	6700 MARSH CREEK RD	Residential	282.70	0.00	282.70
119-400-027	6690 MARSH CREEK RD	Residential	282.70	0.00	282.70
119-400-028	6750 MARSH CREEK RD	Residential	282.70	0.00	282.70
119-400-029	MARSH CREEK RD	Residential	282.70	0.00	282.70
119-400-030	MARSH CREEK RD	Residential	282.70	0.00	282.70
119-411-001	186 MT WILSON WAY	Residential	282.70	0.00	282.70
119-411-002	182 MT WILSON WAY	Residential	282.70	0.00	282.70
119-412-001	203 MT WILSON PL	Residential	282.70	0.00	282.70
119-412-002	207 MT WILSON PL	Residential	282.70	0.00	282.70
119-412-003	211 MT WILSON PL	Residential	282.70	0.00	282.70
119-412-006	222 MT WILSON PL	Residential	282.70	0.00	282.70
119-412-007	218 MT WILSON PL	Residential	282.70	0.00	282.70
119-412-008	214 MT WILSON PL	Residential	282.70	0.00	282.70
119-412-009	210 MT WILSON PL	Residential	282.70	0.00	282.70
119-412-010	206 MT WILSON PL	Residential	282.70	0.00	282.70
119-412-011	187 MT WILSON WAY	Residential	282.70	0.00	282.70
119-412-012	207 MOUNTAIRE PKWY	Residential	282.70	0.00	282.70
119-412-013	211 MOUNTAIRE PKWY	Residential	282.70	0.00	282.70
119-412-014	305 MT PALOMAR PL	Residential	282.70	0.00	282.70
119-412-015	309 MT PALOMAR PL	Residential	282.70	0.00	282.70

City of Clayton
Community Facilities District No. 2007-1
Citywide Landscape Maintenance Tax
Fiscal Year 2022/23 Special Tax Roll

APN	Situs Address	Class	Maximum Special Tax	Non-Residential Levy	Residential Levy
119-412-016	313 MT PALOMAR PL	Residential	282.70	0.00	282.70
119-412-017	317 MT PALOMAR PL	Residential	282.70	0.00	282.70
119-412-018	321 MOUNT PALOMAR PL	Residential	282.70	0.00	282.70
119-412-020	325 MT PALOMAR PL	Residential	282.70	0.00	282.70
119-412-021	329 MT PALOMAR PL	Residential	282.70	0.00	282.70
119-412-022	328 MT PALOMAR PL	Residential	282.70	0.00	282.70
119-412-023	324 MT PALOMAR PL	Residential	282.70	0.00	282.70
119-412-024	320 MT PALOMAR PL	Residential	282.70	0.00	282.70
119-412-025	316 MT PALOMAR PL	Residential	282.70	0.00	282.70
119-412-028	223 MOUNTAIRE PKWY	Residential	282.70	0.00	282.70
119-412-029	227 MOUNTAIRE PKWY	Residential	282.70	0.00	282.70
119-412-030	231 MOUNTAIRE PKWY	Residential	282.70	0.00	282.70
119-412-031	235 MOUNTAIRE PKWY	Residential	282.70	0.00	282.70
119-412-032	239 MOUNTAIRE PKWY	Residential	282.70	0.00	282.70
119-412-033	243 MOUNTAIRE PKWY	Residential	282.70	0.00	282.70
119-412-034	247 MOUNTAIRE PKWY	Residential	282.70	0.00	282.70
119-412-035	255 MOUNTAIRE PKWY	Residential	282.70	0.00	282.70
119-412-037	312 MT PALOMAR PL	Residential	282.70	0.00	282.70
119-412-038	308 MT PALOMAR PL	Residential	282.70	0.00	282.70
119-412-039	219 MT WILSON PL	Residential	282.70	0.00	282.70
119-412-040	215 MT WILSON PL	Residential	282.70	0.00	282.70
119-421-001	208 MOUNTAIRE PKWY	Residential	282.70	0.00	282.70
119-421-002	212 MOUNTAIRE PKWY	Residential	282.70	0.00	282.70
119-421-003	216 MOUNTAIRE PKWY	Residential	282.70	0.00	282.70
119-421-004	224 MOUNTAIRE PKWY	Residential	282.70	0.00	282.70
119-421-005	228 MOUNTAIRE PKWY	Residential	282.70	0.00	282.70
119-421-006	232 MOUNTAIRE PKWY	Residential	282.70	0.00	282.70
119-421-007	236 MOUNTAIRE PKWY	Residential	282.70	0.00	282.70
119-421-008	240 MOUNTAIRE PKWY	Residential	282.70	0.00	282.70
119-421-009	604 MT DUNCAN DR	Residential	282.70	0.00	282.70
119-421-010	402 MT SEQUOIA CT	Residential	282.70	0.00	282.70
119-421-011	406 MT SEQUOIA CT	Residential	282.70	0.00	282.70
119-421-012	410 MT SEQUOIA CT	Residential	282.70	0.00	282.70
119-421-013	414 MT SEQUOIA CT	Residential	282.70	0.00	282.70
119-421-014	420 MT SEQUOIA CT	Residential	282.70	0.00	282.70
119-421-018	436 MT SEQUOIA CT	Residential	282.70	0.00	282.70
119-421-019	431 MT SEQUOIA CT	Residential	282.70	0.00	282.70
119-421-020	427 MT SEQUOIA CT	Residential	282.70	0.00	282.70
119-421-021	423 MT SEQUOIA CT	Residential	282.70	0.00	282.70
119-421-022	419 MT SEQUOIA CT	Residential	282.70	0.00	282.70
119-421-023	415 MT SEQUOIA CT	Residential	282.70	0.00	282.70
119-421-024	411 MT SEQUOIA CT	Residential	282.70	0.00	282.70
119-421-025	407 MT SEQUOIA CT	Residential	282.70	0.00	282.70
119-421-026	403 MT SEQUOIA CT	Residential	282.70	0.00	282.70
119-421-027	428 MT SEQUOIA CT	Residential	282.70	0.00	282.70
119-421-028	424 MT SEQUOIA CT	Residential	282.70	0.00	282.70
119-421-029	432 MT SEQUOIA CT	Residential	282.70	0.00	282.70

City of Clayton
Community Facilities District No. 2007-1
Citywide Landscape Maintenance Tax
Fiscal Year 2022/23 Special Tax Roll

APN	Situs Address	Class	Maximum Special Tax	Non-Residential Levy	Residential Levy
119-422-001	395 MT SEQUOIA CT	Residential	282.70	0.00	282.70
119-423-001	252 MOUNTAIRE PKWY	Residential	282.70	0.00	282.70
119-423-002	394 MT SEQUOIA PL	Residential	282.70	0.00	282.70
119-431-001	391 MT SEQUOIA PL	Residential	282.70	0.00	282.70
119-431-002	387 MT SEQUOIA PL	Residential	282.70	0.00	282.70
119-431-003	383 MT SEQUOIA PL	Residential	282.70	0.00	282.70
119-431-004	379 MT SEQUOIA PL	Residential	282.70	0.00	282.70
119-431-005	370 MT SEQUOIA PL	Residential	282.70	0.00	282.70
119-431-006	374 MT SEQUOIA PL	Residential	282.70	0.00	282.70
119-431-007	378 MT SEQUOIA PL	Residential	282.70	0.00	282.70
119-431-008	380 MT SEQUOIA PL	Residential	282.70	0.00	282.70
119-431-009	382 MT SEQUOIA PL	Residential	282.70	0.00	282.70
119-431-010	386 MT SEQUOIA PL	Residential	282.70	0.00	282.70
119-431-011	390 MT SEQUOIA PL	Residential	282.70	0.00	282.70
119-431-012	256 MOUNTAIRE PKWY	Residential	282.70	0.00	282.70
119-431-013	260 MOUNTAIRE PKWY	Residential	282.70	0.00	282.70
119-431-014	264 MOUNTAIRE PKWY	Residential	282.70	0.00	282.70
119-431-015	268 MOUNTAIRE PKWY	Residential	282.70	0.00	282.70
119-431-016	272 MOUNTAIRE PKWY	Residential	282.70	0.00	282.70
119-431-017	276 MOUNTAIRE PKWY	Residential	282.70	0.00	282.70
119-431-018	280 MOUNTAIRE PKWY	Residential	282.70	0.00	282.70
119-431-019	284 MOUNTAIRE PKWY	Residential	282.70	0.00	282.70
119-432-001	259 MOUNTAIRE PKWY	Residential	282.70	0.00	282.70
119-432-002	263 MOUNTAIRE PKWY	Residential	282.70	0.00	282.70
119-432-003	267 MOUNTAIRE PKWY	Residential	282.70	0.00	282.70
119-432-004	269 MOUNTAIRE PKWY	Residential	282.70	0.00	282.70
119-432-005	271 MOUNTAIRE PKWY	Residential	282.70	0.00	282.70
119-432-006	273 MOUNTAIRE PKWY	Residential	282.70	0.00	282.70
119-432-007	277 MOUNTAIRE PKWY	Residential	282.70	0.00	282.70
119-432-008	281 MOUNTAIRE PKWY	Residential	282.70	0.00	282.70
119-432-009	285 MOUNTAIRE PKWY	Residential	282.70	0.00	282.70
119-432-010	289 MOUNTAIRE PKWY	Residential	282.70	0.00	282.70
119-432-011	293 MOUNTAIRE PKWY	Residential	282.70	0.00	282.70
119-440-001	102 MT EVEREST CT	Residential	282.70	0.00	282.70
119-440-002	108 MT EVEREST CT	Residential	282.70	0.00	282.70
119-440-003	114 MT EVEREST CT	Residential	282.70	0.00	282.70
119-440-004	120 MT EVEREST CT	Residential	282.70	0.00	282.70
119-440-005	126 MT EVEREST CT	Residential	282.70	0.00	282.70
119-440-006	132 MT EVEREST CT	Residential	282.70	0.00	282.70
119-440-008	144 MT EVEREST CT	Residential	282.70	0.00	282.70
119-440-009	148 MT EVEREST CT	Residential	282.70	0.00	282.70
119-440-013	127 MT EVEREST CT	Residential	282.70	0.00	282.70
119-440-014	121 MT EVEREST CT	Residential	282.70	0.00	282.70
119-440-015	115 MT EVEREST CT	Residential	282.70	0.00	282.70
119-440-016	109 MT EVEREST CT	Residential	282.70	0.00	282.70
119-440-017	103 MT EVEREST CT	Residential	282.70	0.00	282.70
119-440-018	145 MT EVEREST CT	Residential	282.70	0.00	282.70

City of Clayton
Community Facilities District No. 2007-1
Citywide Landscape Maintenance Tax
Fiscal Year 2022/23 Special Tax Roll

APN	Situs Address	Class	Maximum Special Tax	Non-Residential Levy	Residential Levy
119-440-019	133 MT EVEREST CT	Residential	282.70	0.00	282.70
119-440-020	139 MT EVEREST CT	Residential	282.70	0.00	282.70
119-440-021	138 MT EVEREST CT	Residential	282.70	0.00	282.70
119-451-001	201 CLIFFORD CT	Residential	282.70	0.00	282.70
119-451-002	207 CLIFFORD CT	Residential	282.70	0.00	282.70
119-451-003	211 CLIFFORD CT	Residential	282.70	0.00	282.70
119-451-004	208 CLIFFORD CT	Residential	282.70	0.00	282.70
119-451-005	202 CLIFFORD CT	Residential	282.70	0.00	282.70
119-451-006	301 MEREDITH CT	Residential	282.70	0.00	282.70
119-451-007	307 MEREDITH CT	Residential	282.70	0.00	282.70
119-451-008	314 MEREDITH CT	Residential	282.70	0.00	282.70
119-451-009	308 MEREDITH CT	Residential	282.70	0.00	282.70
119-451-010	302 MEREDITH CT	Residential	282.70	0.00	282.70
119-451-011	401 WRIGHT CT	Residential	282.70	0.00	282.70
119-451-012	407 WRIGHT CT	Residential	282.70	0.00	282.70
119-451-013	411 WRIGHT CT	Residential	282.70	0.00	282.70
119-451-014	420 WRIGHT CT	Residential	282.70	0.00	282.70
119-451-015	414 WRIGHT CT	Residential	282.70	0.00	282.70
119-451-016	408 WRIGHT CT	Residential	282.70	0.00	282.70
119-451-017	402 WRIGHT CT	Residential	282.70	0.00	282.70
119-451-018	501 E MYRICK CT	Residential	282.70	0.00	282.70
119-451-019	507 E MYRICK CT	Residential	282.70	0.00	282.70
119-451-020	511 E MYRICK CT	Residential	282.70	0.00	282.70
119-451-021	517 E MYRICK CT	Residential	282.70	0.00	282.70
119-451-022	523 E MYRICK CT	Residential	282.70	0.00	282.70
119-451-023	520 E MYRICK CT	Residential	282.70	0.00	282.70
119-451-024	514 E MYRICK CT	Residential	282.70	0.00	282.70
119-451-025	508 E MYRICK CT	Residential	282.70	0.00	282.70
119-451-026	502 E MYRICK CT	Residential	282.70	0.00	282.70
119-452-001	601 W MYRICK CT	Residential	282.70	0.00	282.70
119-452-002	607 W MYRICK CT	Residential	282.70	0.00	282.70
119-452-003	611 W MYRICK CT	Residential	282.70	0.00	282.70
119-452-004	617 W MYRICK CT	Residential	282.70	0.00	282.70
119-452-005	623 W MYRICK CT	Residential	282.70	0.00	282.70
119-452-006	614 W MYRICK CT	Residential	282.70	0.00	282.70
119-452-007	608 W MYRICK CT	Residential	282.70	0.00	282.70
119-452-008	602 W MYRICK CT	Residential	282.70	0.00	282.70
119-452-009	131 EL MOLINO DR	Residential	282.70	0.00	282.70
119-452-010	137 EL MOLINO DR	Residential	282.70	0.00	282.70
119-461-001	908 BERENDSEN CT	Residential	282.70	0.00	282.70
119-461-002	94 EL MOLINO DR	Residential	282.70	0.00	282.70
119-461-003	88 EL MOLINO DR	Residential	282.70	0.00	282.70
119-461-004	82 EL MOLINO DR	Residential	282.70	0.00	282.70
119-461-005	76 EL MOLINO DR	Residential	282.70	0.00	282.70
119-461-006	70 EL MOLINO DR	Residential	282.70	0.00	282.70
119-462-001	69 EL MOLINO DR	Residential	282.70	0.00	282.70
119-462-002	75 EL MOLINO DR	Residential	282.70	0.00	282.70

City of Clayton
Community Facilities District No. 2007-1
Citywide Landscape Maintenance Tax
Fiscal Year 2022/23 Special Tax Roll

APN	Situs Address	Class	Maximum Special Tax	Non-Residential Levy	Residential Levy
119-462-003	87 EL MOLINO DR	Residential	282.70	0.00	282.70
119-462-004	793 BLOCHING CIR	Residential	282.70	0.00	282.70
119-462-005	789 BLOCHING CIR	Residential	282.70	0.00	282.70
119-462-006	785 BLOCHING CIR	Residential	282.70	0.00	282.70
119-462-007	781 BLOCHING CIR	Residential	282.70	0.00	282.70
119-462-008	777 BLOCHING CIR	Residential	282.70	0.00	282.70
119-462-009	771 BLOCHING CIR	Residential	282.70	0.00	282.70
119-462-010	765 BLOCHING CIR	Residential	282.70	0.00	282.70
119-462-011	759 BLOCHING CIR	Residential	282.70	0.00	282.70
119-462-012	753 BLOCHING CIR	Residential	282.70	0.00	282.70
119-462-013	747 BLOCHING CIR	Residential	282.70	0.00	282.70
119-462-015	738 BLOCHING CIR	Residential	282.70	0.00	282.70
119-462-016	732 BLOCHING CIR	Residential	282.70	0.00	282.70
119-462-017	726 BLOCHING CIR	Residential	282.70	0.00	282.70
119-462-018	720 BLOCHING CIR	Residential	282.70	0.00	282.70
119-462-019	714 BLOCHING CIR	Residential	282.70	0.00	282.70
119-462-020	708 BLOCHING CIR	Residential	282.70	0.00	282.70
119-462-021	702 BLOCHING CIR	Residential	282.70	0.00	282.70
119-463-001	801 EBERHARDT CT	Residential	282.70	0.00	282.70
119-463-002	807 EBERHARDT CT	Residential	282.70	0.00	282.70
119-463-003	811 EBERHARDT CT	Residential	282.70	0.00	282.70
119-463-004	817 EBERHARDT CT	Residential	282.70	0.00	282.70
119-463-005	820 EBERHARDT CT	Residential	282.70	0.00	282.70
119-463-006	814 EBERHARDT CT	Residential	282.70	0.00	282.70
119-463-007	808 EBERHARDT CT	Residential	282.70	0.00	282.70
119-463-008	802 EBERHARDT CT	Residential	282.70	0.00	282.70
119-463-009	901 BERENDSEN CT	Residential	282.70	0.00	282.70
119-463-010	907 BERENDSEN CT	Residential	282.70	0.00	282.70
119-463-011	911 BERENDSEN CT	Residential	282.70	0.00	282.70
119-464-001	701 BLOCHING CIR	Residential	282.70	0.00	282.70
119-464-002	707 BLOCHING CIR	Residential	282.70	0.00	282.70
119-464-003	711 BLOCHING CIR	Residential	282.70	0.00	282.70
119-464-004	717 BLOCHING CIR	Residential	282.70	0.00	282.70
119-464-007	735 BLOCHING CIR	Residential	282.70	0.00	282.70
119-464-008	741 BLOCHING CIR	Residential	282.70	0.00	282.70
119-464-009	746 BLOCHING CIR	Residential	282.70	0.00	282.70
119-464-010	752 BLOCHING CIR	Residential	282.70	0.00	282.70
119-464-011	758 BLOCHING CIR	Residential	282.70	0.00	282.70
119-464-012	764 BLOCHING CIR	Residential	282.70	0.00	282.70
119-464-013	770 BLOCHING CIR	Residential	282.70	0.00	282.70
119-464-014	776 BLOCHING CIR	Residential	282.70	0.00	282.70
119-464-015	782 BLOCHING CIR	Residential	282.70	0.00	282.70
119-464-016	788 BLOCHING CIR	Residential	282.70	0.00	282.70
119-464-017	794 BLOCHING CIR	Residential	282.70	0.00	282.70
119-464-018	798 BLOCHING CIR	Residential	282.70	0.00	282.70
119-464-019	729 BLOCHING CIR	Residential	282.70	0.00	282.70
119-464-020	723 BLOCHING CIR	Residential	282.70	0.00	282.70

City of Clayton
Community Facilities District No. 2007-1
Citywide Landscape Maintenance Tax
Fiscal Year 2022/23 Special Tax Roll

APN	Situs Address	Class	Maximum Special Tax	Non-Residential Levy	Residential Levy
119-472-001	208 EL MOLINO DR	Residential	282.70	0.00	282.70
119-472-002	202 EL MOLINO DR	Residential	282.70	0.00	282.70
119-472-003	196 EL MOLINO DR	Residential	282.70	0.00	282.70
119-472-004	190 EL MOLINO DR	Residential	282.70	0.00	282.70
119-472-005	184 EL MOLINO DR	Residential	282.70	0.00	282.70
119-472-006	178 EL MOLINO DR	Residential	282.70	0.00	282.70
119-472-007	101 SALAZAR CT	Residential	282.70	0.00	282.70
119-472-008	107 SALAZAR CT	Residential	282.70	0.00	282.70
119-472-009	111 SALAZAR CT	Residential	282.70	0.00	282.70
119-472-010	120 SALAZAR CT	Residential	282.70	0.00	282.70
119-472-011	114 SALAZAR CT	Residential	282.70	0.00	282.70
119-472-012	108 SALAZAR CT	Residential	282.70	0.00	282.70
119-472-013	102 SALAZAR CT	Residential	282.70	0.00	282.70
119-472-015	102 SAMUEL CT	Residential	282.70	0.00	282.70
119-472-016	108 SAMUEL CT	Residential	282.70	0.00	282.70
119-472-017	114 SAMUEL CT	Residential	282.70	0.00	282.70
119-472-018	120 SAMUEL CT	Residential	282.70	0.00	282.70
119-472-019	121 SAMUEL CT	Residential	282.70	0.00	282.70
119-472-020	115 SAMUEL CT	Residential	282.70	0.00	282.70
119-472-021	107 SAMUEL CT	Residential	282.70	0.00	282.70
119-472-022	101 SAMUEL CT	Residential	282.70	0.00	282.70
119-472-023	202 BIGELOW ST	Residential	282.70	0.00	282.70
119-472-024	208 BIGELOW ST	Residential	282.70	0.00	282.70
119-472-025	214 BIGELOW ST	Residential	282.70	0.00	282.70
119-472-026	220 BIGELOW ST	Residential	282.70	0.00	282.70
119-472-027	226 BIGELOW ST	Residential	282.70	0.00	282.70
119-472-028	234 BIGELOW ST	Residential	282.70	0.00	282.70
119-472-029	240 BIGELOW ST	Residential	282.70	0.00	282.70
119-473-001	239 BIGELOW ST	Residential	282.70	0.00	282.70
119-473-002	233 BIGELOW ST	Residential	282.70	0.00	282.70
119-473-003	227 BIGELOW ST	Residential	282.70	0.00	282.70
119-473-004	221 BIGELOW ST	Residential	282.70	0.00	282.70
119-473-005	215 BIGELOW ST	Residential	282.70	0.00	282.70
119-473-006	207 BIGELOW ST	Residential	282.70	0.00	282.70
119-473-007	201 BIGELOW ST	Residential	282.70	0.00	282.70
119-473-008	280 BIGELOW ST	Residential	282.70	0.00	282.70
119-473-009	274 BIGELOW ST	Residential	282.70	0.00	282.70
119-473-010	268 BIGELOW ST	Residential	282.70	0.00	282.70
119-473-011	262 BIGELOW ST	Residential	282.70	0.00	282.70
119-473-012	256 BIGELOW ST	Residential	282.70	0.00	282.70
119-473-013	250 BIGELOW ST	Residential	282.70	0.00	282.70
119-480-002	245 BIGELOW ST	Residential	282.70	0.00	282.70
119-480-003	251 BIGELOW ST	Residential	282.70	0.00	282.70
119-480-004	257 BIGELOW ST	Residential	282.70	0.00	282.70
119-480-005	263 BIGELOW ST	Residential	282.70	0.00	282.70
119-480-006	269 BIGELOW ST	Residential	282.70	0.00	282.70
119-480-007	275 BIGELOW ST	Residential	282.70	0.00	282.70

City of Clayton
Community Facilities District No. 2007-1
Citywide Landscape Maintenance Tax
Fiscal Year 2022/23 Special Tax Roll

APN	Situs Address	Class	Maximum Special Tax	Non-Residential Levy	Residential Levy
119-480-008	7246 MARSH CREEK CIR	Residential	282.70	0.00	282.70
119-480-009	7252 MARSH CREEK CIR	Residential	282.70	0.00	282.70
119-480-010	7258 MARSH CREEK CIR	Residential	282.70	0.00	282.70
119-480-011	7264 MARSH CREEK CIR	Residential	282.70	0.00	282.70
119-480-012	7270 MARSH CREEK CIR	Residential	282.70	0.00	282.70
119-480-013	7280 MARSH CREEK CIR	Residential	282.70	0.00	282.70
119-480-014	7290 MARSH CREEK CIR	Residential	282.70	0.00	282.70
119-490-001	635 MT DUNCAN DR	Residential	282.70	0.00	282.70
119-490-002	641 MT DUNCAN DR	Residential	282.70	0.00	282.70
119-490-003	645 MT DUNCAN DR	Residential	282.70	0.00	282.70
119-490-004	540 MT DAVIDSON CT	Residential	282.70	0.00	282.70
119-490-005	534 MT DAVIDSON CT	Residential	282.70	0.00	282.70
119-490-006	528 MT DAVIDSON CT	Residential	282.70	0.00	282.70
119-490-007	522 MT DAVIDSON CT	Residential	282.70	0.00	282.70
119-490-008	516 MT DAVIDSON CT	Residential	282.70	0.00	282.70
119-490-009	510 MT DAVIDSON CT	Residential	282.70	0.00	282.70
119-490-010	504 MT DAVIDSON CT	Residential	282.70	0.00	282.70
119-490-011	505 MT DAVIDSON CT	Residential	282.70	0.00	282.70
119-490-012	511 MT DAVIDSON CT	Residential	282.70	0.00	282.70
119-490-013	517 MT DAVIDSON CT	Residential	282.70	0.00	282.70
119-490-014	523 MT DAVIDSON CT	Residential	282.70	0.00	282.70
119-490-015	529 MT DAVIDSON CT	Residential	282.70	0.00	282.70
119-490-016	535 MT DAVIDSON CT	Residential	282.70	0.00	282.70
119-490-017	541 MT DAVIDSON CT	Residential	282.70	0.00	282.70
119-490-018	590 MT OLIVET PL	Residential	282.70	0.00	282.70
119-490-019	584 MT OLIVET PL	Residential	282.70	0.00	282.70
119-490-020	578 MT OLIVET PL	Residential	282.70	0.00	282.70
119-490-021	572 MT OLIVET PL	Residential	282.70	0.00	282.70
119-490-022	566 MT OLIVET PL	Residential	282.70	0.00	282.70
119-490-023	560 MT OLIVET PL	Residential	282.70	0.00	282.70
119-490-026	561 MT OLIVET PL	Residential	282.70	0.00	282.70
119-490-027	567 MT OLIVET PL	Residential	282.70	0.00	282.70
119-490-028	573 MT OLIVET PL	Residential	282.70	0.00	282.70
119-490-029	579 MT OLIVET PL	Residential	282.70	0.00	282.70
119-490-030	585 MT OLIVET PL	Residential	282.70	0.00	282.70
119-490-031	591 MT OLIVET PL	Residential	282.70	0.00	282.70
119-490-034	615 MT OLIVET CT	Residential	282.70	0.00	282.70
119-490-035	621 MT OLIVET CT	Residential	282.70	0.00	282.70
119-490-036	627 MT OLIVET CT	Residential	282.70	0.00	282.70
119-490-037	633 MT OLIVET CT	Residential	282.70	0.00	282.70
119-490-038	639 MT OLIVET CT	Residential	282.70	0.00	282.70
119-490-039	645 MT OLIVET CT	Residential	282.70	0.00	282.70
119-490-040	651 MT OLIVET CT	Residential	282.70	0.00	282.70
119-490-041	650 MT OLIVET CT	Residential	282.70	0.00	282.70
119-490-042	646 MT OLIVET CT	Residential	282.70	0.00	282.70
119-490-043	642 MT OLIVET CT	Residential	282.70	0.00	282.70
119-490-044	638 MT OLIVET CT	Residential	282.70	0.00	282.70

City of Clayton
Community Facilities District No. 2007-1
Citywide Landscape Maintenance Tax
Fiscal Year 2022/23 Special Tax Roll

APN	Situs Address	Class	Maximum Special Tax	Non-Residential Levy	Residential Levy
119-490-045	632 MT OLIVET CT	Residential	282.70	0.00	282.70
119-490-046	626 MT OLIVET CT	Residential	282.70	0.00	282.70
119-490-047	620 MT OLIVET CT	Residential	282.70	0.00	282.70
119-490-048	652 MT DUNCAN DR	Residential	282.70	0.00	282.70
119-490-049	648 MT DUNCAN DR	Residential	282.70	0.00	282.70
119-490-050	640 MT DUNCAN DR	Residential	282.70	0.00	282.70
119-490-051	636 MT DUNCAN DR	Residential	282.70	0.00	282.70
119-490-052	632 MT DUNCAN DR	Residential	282.70	0.00	282.70
119-490-054	603 MT OLIVET PL	Residential	282.70	0.00	282.70
119-490-055	609 MT OLIVET CT	Residential	282.70	0.00	282.70
119-490-056	554 MT OLIVET PL	Residential	282.70	0.00	282.70
119-490-057	555 MT OLIVET PL	Residential	282.70	0.00	282.70
119-510-004	327 MT SIERRA PL	Residential	282.70	0.00	282.70
119-510-005	331 MT SIERRA PL	Residential	282.70	0.00	282.70
119-510-006	335 MT SIERRA PL	Residential	282.70	0.00	282.70
119-510-007	339 MT SIERRA PL	Residential	282.70	0.00	282.70
119-510-008	336 MT SIERRA PL	Residential	282.70	0.00	282.70
119-510-009	332 MT SIERRA PL	Residential	282.70	0.00	282.70
119-510-010	324 MT SIERRA PL	Residential	282.70	0.00	282.70
119-510-011	320 MT SIERRA PL	Residential	282.70	0.00	282.70
119-510-012	316 MT SIERRA PL	Residential	282.70	0.00	282.70
119-510-013	312 MT SIERRA PL	Residential	282.70	0.00	282.70
119-510-014	308 MT SIERRA PL	Residential	282.70	0.00	282.70
119-510-015	302 MT SIERRA PL	Residential	282.70	0.00	282.70
119-510-016	305 MOUNTAIRE PKWY	Residential	282.70	0.00	282.70
119-510-017	309 MOUNTAIRE PKWY	Residential	282.70	0.00	282.70
119-510-018	313 MOUNTAIRE PKWY	Residential	282.70	0.00	282.70
119-510-020	297 MOUNTAIRE PKWY	Residential	282.70	0.00	282.70
119-510-021	305 MT SIERRA PL	Residential	282.70	0.00	282.70
119-510-022	323 MT SIERRA PL	Residential	282.70	0.00	282.70
119-520-002	308 MOUNTAIRE PKWY	Residential	282.70	0.00	282.70
119-520-003	304 MOUNTAIRE PKWY	Residential	282.70	0.00	282.70
119-520-004	302 MOUNTAIRE PKWY	Residential	282.70	0.00	282.70
119-520-005	103 MT TRINITY CT	Residential	282.70	0.00	282.70
119-520-006	109 MT TRINITY CT	Residential	282.70	0.00	282.70
119-520-007	115 MT TRINITY CT	Residential	282.70	0.00	282.70
119-520-008	119 MT TRINITY CT	Residential	282.70	0.00	282.70
119-520-009	123 MT TRINITY CT	Residential	282.70	0.00	282.70
119-520-012	122 MT TRINITY CT	Residential	282.70	0.00	282.70
119-520-013	118 MT TRINITY CT	Residential	282.70	0.00	282.70
119-520-014	114 MT TRINITY CT	Residential	282.70	0.00	282.70
119-520-015	102 MT TRINITY CT	Residential	282.70	0.00	282.70
119-520-016	127 MT TRINITY CT	Residential	282.70	0.00	282.70
119-520-017	126 MT TRINITY CT	Residential	282.70	0.00	282.70
119-530-001	1100 EASLEY DR	Residential	282.70	0.00	282.70
119-530-002	802 SAVIGNON CT	Residential	282.70	0.00	282.70
119-530-003	808 SAVIGNON CT	Residential	282.70	0.00	282.70

City of Clayton
Community Facilities District No. 2007-1
Citywide Landscape Maintenance Tax
Fiscal Year 2022/23 Special Tax Roll

APN	Situs Address	Class	Maximum Special Tax	Non-Residential Levy	Residential Levy
119-530-004	814 SAVIGNON CT	Residential	282.70	0.00	282.70
119-530-005	820 SAVIGNON CT	Residential	282.70	0.00	282.70
119-530-006	826 SAVIGNON CT	Residential	282.70	0.00	282.70
119-530-007	832 SAVIGNON CT	Residential	282.70	0.00	282.70
119-530-008	827 SAVIGNON CT	Residential	282.70	0.00	282.70
119-530-009	821 SAVIGNON CT	Residential	282.70	0.00	282.70
119-530-010	815 SAVIGNON CT	Residential	282.70	0.00	282.70
119-530-011	807 SAVIGNON CT	Residential	282.70	0.00	282.70
119-530-012	801 SAVIGNON CT	Residential	282.70	0.00	282.70
119-530-013	1126 EASLEY DR	Residential	282.70	0.00	282.70
119-530-014	708 REISLING CT	Residential	282.70	0.00	282.70
119-530-015	714 REISLING CT	Residential	282.70	0.00	282.70
119-530-016	709 REISLING CT	Residential	282.70	0.00	282.70
119-530-017	703 REISLING CT	Residential	282.70	0.00	282.70
119-530-018	1134 EASLEY DR	Residential	282.70	0.00	282.70
119-530-019	1140 EASLEY DR	Residential	282.70	0.00	282.70
119-530-020	1146 EASLEY DR	Residential	282.70	0.00	282.70
119-530-021	1152 EASLEY DR	Residential	282.70	0.00	282.70
119-530-022	1158 EASLEY DR	Residential	282.70	0.00	282.70
119-541-001	502 HAMBURG CIR	Residential	282.70	0.00	282.70
119-541-002	508 HAMBURG CIR	Residential	282.70	0.00	282.70
119-541-003	514 HAMBURG CIR	Residential	282.70	0.00	282.70
119-541-004	520 HAMBURG CIR	Residential	282.70	0.00	282.70
119-541-005	526 HAMBURG CIR	Residential	282.70	0.00	282.70
119-542-001	533 HAMBURG CIR	Residential	282.70	0.00	282.70
119-542-002	527 HAMBURG CIR	Residential	282.70	0.00	282.70
119-542-003	521 HAMBURG CIR	Residential	282.70	0.00	282.70
119-542-004	608 PINOT CT	Residential	282.70	0.00	282.70
119-542-005	614 PINOT CT	Residential	282.70	0.00	282.70
119-542-006	620 PINOT CT	Residential	282.70	0.00	282.70
119-542-007	615 PINOT CT	Residential	282.70	0.00	282.70
119-542-008	607 PINOT CT	Residential	282.70	0.00	282.70
119-542-009	515 HAMBURG CIR	Residential	282.70	0.00	282.70
119-542-010	507 HAMBURG CIR	Residential	282.70	0.00	282.70
119-542-011	501 HAMBURG CIR	Residential	282.70	0.00	282.70
119-542-012	1139 EASLEY DR	Residential	282.70	0.00	282.70
119-542-013	1133 EASLEY DR	Residential	282.70	0.00	282.70
119-542-014	1121 EASLEY DR	Residential	282.70	0.00	282.70
119-542-015	1115 EASLEY DR	Residential	282.70	0.00	282.70
119-542-016	902 SYLVANER CT	Residential	282.70	0.00	282.70
119-542-017	908 SYLVANER CT	Residential	282.70	0.00	282.70
119-542-018	914 SYLVANER CT	Residential	282.70	0.00	282.70
119-542-019	920 SYLVANER CT	Residential	282.70	0.00	282.70
119-542-020	926 SYLVANER CT	Residential	282.70	0.00	282.70
119-542-021	921 SYLVANER CT	Residential	282.70	0.00	282.70
119-542-022	915 SYLVANER CT	Residential	282.70	0.00	282.70
119-542-023	907 SYLVANER CT	Residential	282.70	0.00	282.70

City of Clayton
Community Facilities District No. 2007-1
Citywide Landscape Maintenance Tax
Fiscal Year 2022/23 Special Tax Roll

APN	Situs Address	Class	Maximum Special Tax	Non-Residential Levy	Residential Levy
119-542-024	901 SYLVANER CT	Residential	282.70	0.00	282.70
119-551-001	1151 GAMAY DR	Residential	282.70	0.00	282.70
119-552-001	1157 GAMAY DR	Residential	282.70	0.00	282.70
119-552-002	1163 GAMAY DR	Residential	282.70	0.00	282.70
119-552-003	1169 GAMAY DR	Residential	282.70	0.00	282.70
119-552-004	1175 GAMAY DR	Residential	282.70	0.00	282.70
119-552-005	1181 GAMAY DR	Residential	282.70	0.00	282.70
119-552-006	1187 GAMAY DR	Residential	282.70	0.00	282.70
119-552-007	1193 GAMAY DR	Residential	282.70	0.00	282.70
119-552-008	1199 GAMAY DR	Residential	282.70	0.00	282.70
119-552-009	1205 GAMAY DR	Residential	282.70	0.00	282.70
119-552-010	1211 GAMAY DR	Residential	282.70	0.00	282.70
119-552-011	1217 GAMAY DR	Residential	282.70	0.00	282.70
119-553-001	306 SEMILLON CIR	Residential	282.70	0.00	282.70
119-553-002	314 SEMILLON CIR	Residential	282.70	0.00	282.70
119-553-003	320 SEMILLON CIR	Residential	282.70	0.00	282.70
119-553-004	326 SEMILLON CIR	Residential	282.70	0.00	282.70
119-553-006	329 SEMILLON CIR	Residential	282.70	0.00	282.70
119-553-007	335 SEMILLON CIR	Residential	282.70	0.00	282.70
119-553-008	341 SEMILLON CIR	Residential	282.70	0.00	282.70
119-553-009	347 SEMILLON CIR	Residential	282.70	0.00	282.70
119-553-010	353 SEMILLON CIR	Residential	282.70	0.00	282.70
119-553-011	402 ZINFANDEL CIR	Residential	282.70	0.00	282.70
119-553-012	408 ZINFANDEL CIR	Residential	282.70	0.00	282.70
119-553-013	414 ZINFANDEL CIR	Residential	282.70	0.00	282.70
119-553-014	420 ZINFANDEL CIR	Residential	282.70	0.00	282.70
119-553-015	426 ZINFANDEL CIR	Residential	282.70	0.00	282.70
119-553-016	435 ZINFANDEL CIR	Residential	282.70	0.00	282.70
119-553-017	441 ZINFANDEL CIR	Residential	282.70	0.00	282.70
119-553-018	447 ZINFANDEL CIR	Residential	282.70	0.00	282.70
119-554-001	327 SEMILLON CIR	Residential	282.70	0.00	282.70
119-554-002	321 SEMILLON CIR	Residential	282.70	0.00	282.70
119-554-003	315 SEMILLON CIR	Residential	282.70	0.00	282.70
119-554-004	307 SEMILLON CIR	Residential	282.70	0.00	282.70
119-554-005	301 SEMILLON CIR	Residential	282.70	0.00	282.70
119-554-006	350 SEMILLON CIR	Residential	282.70	0.00	282.70
119-554-007	346 SEMILLON CIR	Residential	282.70	0.00	282.70
119-554-008	340 SEMILLON CIR	Residential	282.70	0.00	282.70
119-554-009	334 SEMILLON CIR	Residential	282.70	0.00	282.70
119-554-010	328 SEMILLON CIR	Residential	282.70	0.00	282.70
119-555-001	427 ZINFANDEL CIR	Residential	282.70	0.00	282.70
119-555-002	421 ZINFANDEL CIR	Residential	282.70	0.00	282.70
119-555-003	415 ZINFANDEL CIR	Residential	282.70	0.00	282.70
119-555-004	401 ZINFANDEL CIR	Residential	282.70	0.00	282.70
119-555-005	1164 GAMAY DR	Residential	282.70	0.00	282.70
119-555-006	1158 GAMAY DR	Residential	282.70	0.00	282.70
119-555-007	440 ZINFANDEL CIR	Residential	282.70	0.00	282.70

City of Clayton
Community Facilities District No. 2007-1
Citywide Landscape Maintenance Tax
Fiscal Year 2022/23 Special Tax Roll

APN	Situs Address	Class	Maximum Special Tax	Non-Residential Levy	Residential Levy
119-555-008	434 ZINFANDEL CIR	Residential	282.70	0.00	282.70
119-555-009	428 ZINFANDEL CIR	Residential	282.70	0.00	282.70
119-560-003	943 DOUGLAS CT	Residential	282.70	0.00	282.70
119-560-004	949 DOUGLAS CT	Residential	282.70	0.00	282.70
119-560-005	956 DOUGLAS CT	Residential	282.70	0.00	282.70
119-560-006	950 DOUGLAS CT	Residential	282.70	0.00	282.70
119-560-007	944 DOUGLAS CT	Residential	282.70	0.00	282.70
119-560-008	938 DOUGLAS CT	Residential	282.70	0.00	282.70
119-560-009	932 DOUGLAS CT	Residential	282.70	0.00	282.70
119-560-012	500 DOUGLAS RD	Residential	282.70	0.00	282.70
119-560-015	931 DOUGLAS CT	Residential	282.70	0.00	282.70
119-560-016	937 DOUGLAS CT	Residential	282.70	0.00	282.70
119-560-017	550 DOUGLAS RD	Residential	282.70	0.00	282.70
119-572-001	1302 EASLEY DR	Residential	282.70	0.00	282.70
119-572-002	1296 EASLEY DR	Residential	282.70	0.00	282.70
119-572-003	1290 EASLEY DR	Residential	282.70	0.00	282.70
119-572-004	1284 EASLEY DR	Residential	282.70	0.00	282.70
119-572-005	1278 EASLEY DR	Residential	282.70	0.00	282.70
119-572-006	1272 EASLEY DR	Residential	282.70	0.00	282.70
119-572-007	1266 EASLEY DR	Residential	282.70	0.00	282.70
119-572-008	1260 EASLEY DR	Residential	282.70	0.00	282.70
119-572-009	1254 EASLEY DR	Residential	282.70	0.00	282.70
119-573-001	1315 EASLEY DR	Residential	282.70	0.00	282.70
119-573-002	1307 EASLEY DR	Residential	282.70	0.00	282.70
119-573-003	1301 EASLEY DR	Residential	282.70	0.00	282.70
119-573-004	1295 EASLEY DR	Residential	282.70	0.00	282.70
119-573-005	106 CABERNET CT	Residential	282.70	0.00	282.70
119-573-006	121 CABERNET CT	Residential	282.70	0.00	282.70
119-573-007	115 CABERNET CT	Residential	282.70	0.00	282.70
119-573-008	107 CABERNET CT	Residential	282.70	0.00	282.70
119-573-009	101 CABERNET CT	Residential	282.70	0.00	282.70
119-573-010	202 COLOMBARD CT	Residential	282.70	0.00	282.70
119-573-011	208 COLOMBARD CT	Residential	282.70	0.00	282.70
119-573-012	215 COLOMBARD CT	Residential	282.70	0.00	282.70
119-573-013	207 COLOMBARD CT	Residential	282.70	0.00	282.70
119-573-014	201 COLOMBARD CT	Residential	282.70	0.00	282.70
119-573-015	1255 EASLEY DR	Residential	282.70	0.00	282.70
119-581-001	372 CHARDONNAY CIR	Residential	282.70	0.00	282.70
119-581-002	366 CHARDONNAY CIR	Residential	282.70	0.00	282.70
119-581-003	360 CHARDONNAY CIR	Residential	282.70	0.00	282.70
119-581-004	354 CHARDONNAY CIR	Residential	282.70	0.00	282.70
119-581-005	348 CHARDONNAY CIR	Residential	282.70	0.00	282.70
119-581-006	342 CHARDONNAY CIR	Residential	282.70	0.00	282.70
119-581-007	336 CHARDONNAY CIR	Residential	282.70	0.00	282.70
119-581-008	333 CHARDONNAY CIR	Residential	282.70	0.00	282.70
119-581-009	327 CHARDONNAY CIR	Residential	282.70	0.00	282.70
119-581-010	321 CHARDONNAY CIR	Residential	282.70	0.00	282.70

City of Clayton
Community Facilities District No. 2007-1
Citywide Landscape Maintenance Tax
Fiscal Year 2022/23 Special Tax Roll

APN	Situs Address	Class	Maximum Special Tax	Non-Residential Levy	Residential Levy
119-581-011	315 CHARDONNAY CIR	Residential	282.70	0.00	282.70
119-581-012	307 CHARDONNAY CIR	Residential	282.70	0.00	282.70
119-581-013	301 CHARDONNAY CIR	Residential	282.70	0.00	282.70
119-582-001	341 CHARDONNAY CIR	Residential	282.70	0.00	282.70
119-582-002	347 CHARDONNAY CIR	Residential	282.70	0.00	282.70
119-582-003	353 CHARDONNAY CIR	Residential	282.70	0.00	282.70
119-582-004	359 CHARDONNAY CIR	Residential	282.70	0.00	282.70
119-582-005	365 CHARDONNAY CIR	Residential	282.70	0.00	282.70
119-582-006	371 CHARDONNAY CIR	Residential	282.70	0.00	282.70
119-582-007	302 CHARDONNAY CIR	Residential	282.70	0.00	282.70
119-582-008	308 CHARDONNAY CIR	Residential	282.70	0.00	282.70
119-582-009	314 CHARDONNAY CIR	Residential	282.70	0.00	282.70
119-582-010	320 CHARDONNAY CIR	Residential	282.70	0.00	282.70
119-582-011	326 CHARDONNAY CIR	Residential	282.70	0.00	282.70
119-582-012	332 CHARDONNAY CIR	Residential	282.70	0.00	282.70
119-583-001	1248 EASLEY DR	Residential	282.70	0.00	282.70
119-583-002	1242 EASLEY DR	Residential	282.70	0.00	282.70
119-583-003	1236 EASLEY DR	Residential	282.70	0.00	282.70
119-583-004	1230 EASLEY DR	Residential	282.70	0.00	282.70
119-583-005	1224 EASLEY DR	Residential	282.70	0.00	282.70
119-583-006	1218 EASLEY DR	Residential	282.70	0.00	282.70
119-591-001	464 GRENACHE CIR	Residential	282.70	0.00	282.70
119-591-002	458 GRENACHE CIR	Residential	282.70	0.00	282.70
119-591-003	452 GRENACHE CIR	Residential	282.70	0.00	282.70
119-591-004	446 GRENACHE CIR	Residential	282.70	0.00	282.70
119-591-005	440 GRENACHE CIR	Residential	282.70	0.00	282.70
119-591-006	436 GRENACHE CIR	Residential	282.70	0.00	282.70
119-591-007	427 GRENACHE CIR	Residential	282.70	0.00	282.70
119-591-008	421 GRENACHE CIR	Residential	282.70	0.00	282.70
119-591-009	415 GRENACHE CIR	Residential	282.70	0.00	282.70
119-591-010	407 GRENACHE CIR	Residential	282.70	0.00	282.70
119-591-011	401 GRENACHE CIR	Residential	282.70	0.00	282.70
119-591-012	564 HAMBURG CIR	Residential	282.70	0.00	282.70
119-591-013	558 HAMBURG CIR	Residential	282.70	0.00	282.70
119-591-014	552 HAMBURG CIR	Residential	282.70	0.00	282.70
119-591-015	546 HAMBURG CIR	Residential	282.70	0.00	282.70
119-591-016	540 HAMBURG CIR	Residential	282.70	0.00	282.70
119-592-001	441 GRENACHE CIR	Residential	282.70	0.00	282.70
119-592-002	447 GRENACHE CIR	Residential	282.70	0.00	282.70
119-592-003	453 GRENACHE CIR	Residential	282.70	0.00	282.70
119-592-004	459 GRENACHE CIR	Residential	282.70	0.00	282.70
119-592-005	465 GRENACHE CIR	Residential	282.70	0.00	282.70
119-592-006	402 GRENACHE CIR	Residential	282.70	0.00	282.70
119-592-007	408 GRENACHE CIR	Residential	282.70	0.00	282.70
119-592-008	414 GRENACHE CIR	Residential	282.70	0.00	282.70
119-592-009	420 GRENACHE CIR	Residential	282.70	0.00	282.70
119-592-010	426 GRENACHE CIR	Residential	282.70	0.00	282.70

City of Clayton
Community Facilities District No. 2007-1
Citywide Landscape Maintenance Tax
Fiscal Year 2022/23 Special Tax Roll

APN	Situs Address	Class	Maximum Special Tax	Non-Residential Levy	Residential Levy
119-593-001	541 HAMBURG CIR	Residential	282.70	0.00	282.70
119-593-002	547 HAMBURG CIR	Residential	282.70	0.00	282.70
119-593-003	553 HAMBURG CIR	Residential	282.70	0.00	282.70
119-593-004	559 HAMBURG CIR	Residential	282.70	0.00	282.70
119-593-005	565 HAMBURG CIR	Residential	282.70	0.00	282.70
119-594-001	1212 EASLEY DR	Residential	282.70	0.00	282.70
119-594-002	1206 EASLEY DR	Residential	282.70	0.00	282.70
119-594-003	1200 EASLEY DR	Residential	282.70	0.00	282.70
119-594-004	1194 EASLEY DR	Residential	282.70	0.00	282.70
119-594-005	1188 EASLEY DR	Residential	282.70	0.00	282.70
119-594-006	1182 EASLEY DR	Residential	282.70	0.00	282.70
119-594-007	1176 EASLEY DR	Residential	282.70	0.00	282.70
119-594-008	1170 EASLEY DR	Residential	282.70	0.00	282.70
119-594-009	1164 EASLEY DR	Residential	282.70	0.00	282.70
119-600-001	205 EL PUEBLO PL	Residential	282.70	0.00	282.70
119-600-002	209 EL PUEBLO PL	Residential	282.70	0.00	282.70
119-600-003	215 EL PUEBLO PL	Residential	282.70	0.00	282.70
119-600-004	219 EL PUEBLO PL	Residential	282.70	0.00	282.70
119-600-005	223 EL PUEBLO PL	Residential	282.70	0.00	282.70
119-600-006	229 EL PUEBLO PL	Residential	282.70	0.00	282.70
119-600-007	233 EL PUEBLO PL	Residential	282.70	0.00	282.70
119-600-008	237 EL PUEBLO PL	Residential	282.70	0.00	282.70
119-600-009	23 EL TORO CT	Residential	282.70	0.00	282.70
119-600-010	24 EL TORO CT	Residential	282.70	0.00	282.70
119-600-011	22 EL TORO CT	Residential	282.70	0.00	282.70
119-600-012	20 EL TORO CT	Residential	282.70	0.00	282.70
119-600-013	241 EL PUEBLO PL	Residential	282.70	0.00	282.70
119-600-014	245 EL PUEBLO PL	Residential	282.70	0.00	282.70
119-600-015	249 EL PUEBLO PL	Residential	282.70	0.00	282.70
119-600-016	253 EL PUEBLO PL	Residential	282.70	0.00	282.70
119-600-017	257 EL PUEBLO PL	Residential	282.70	0.00	282.70
119-600-018	261 EL PUEBLO PL	Residential	282.70	0.00	282.70
119-600-019	265 EL PUEBLO PL	Residential	282.70	0.00	282.70
119-600-020	269 EL PUEBLO PL	Residential	282.70	0.00	282.70
119-600-021	266 EL PUEBLO PL	Residential	282.70	0.00	282.70
119-600-022	262 EL PUEBLO PL	Residential	282.70	0.00	282.70
119-600-023	258 EL PUEBLO PL	Residential	282.70	0.00	282.70
119-600-024	254 EL PUEBLO PL	Residential	282.70	0.00	282.70
119-600-025	250 EL PUEBLO PL	Residential	282.70	0.00	282.70
119-600-026	246 EL PUEBLO PL	Residential	282.70	0.00	282.70
119-600-027	242 EL PUEBLO PL	Residential	282.70	0.00	282.70
119-600-028	230 EL PUEBLO PL	Residential	282.70	0.00	282.70
119-600-029	51 LA HONDA CT	Residential	282.70	0.00	282.70
119-600-030	53 LA HONDA CT	Residential	282.70	0.00	282.70
119-600-031	55 LA HONDA CT	Residential	282.70	0.00	282.70
119-600-032	56 LA HONDA CT	Residential	282.70	0.00	282.70
119-600-033	54 LA HONDA CT	Residential	282.70	0.00	282.70

City of Clayton
Community Facilities District No. 2007-1
Citywide Landscape Maintenance Tax
Fiscal Year 2022/23 Special Tax Roll

APN	Situs Address	Class	Maximum Special Tax	Non-Residential Levy	Residential Levy
119-600-034	52 LA HONDA CT	Residential	282.70	0.00	282.70
119-600-035	50 LA HONDA CT	Residential	282.70	0.00	282.70
119-600-036	101 LA ENCINAL CT	Residential	282.70	0.00	282.70
119-600-037	103 LA ENCINAL CT	Residential	282.70	0.00	282.70
119-600-038	105 LA ENCINAL CT	Residential	282.70	0.00	282.70
119-600-039	107 LA ENCINAL CT	Residential	282.70	0.00	282.70
119-600-040	115 LA ENCINAL CT	Residential	282.70	0.00	282.70
119-600-041	117 LA ENCINAL CT	Residential	282.70	0.00	282.70
119-600-042	119 LA ENCINAL CT	Residential	282.70	0.00	282.70
119-600-043	121 LA ENCINAL CT	Residential	282.70	0.00	282.70
119-600-044	122 LA ENCINAL CT	Residential	282.70	0.00	282.70
119-600-045	120 LA ENCINAL CT	Residential	282.70	0.00	282.70
119-600-046	118 LA ENCINAL CT	Residential	282.70	0.00	282.70
119-600-047	116 LA ENCINAL CT	Residential	282.70	0.00	282.70
119-600-048	114 LA ENCINAL CT	Residential	282.70	0.00	282.70
119-600-049	112 LA ENCINAL CT	Residential	282.70	0.00	282.70
119-600-050	110 LA ENCINAL CT	Residential	282.70	0.00	282.70
119-600-051	108 LA ENCINAL CT	Residential	282.70	0.00	282.70
119-600-052	106 LA ENCINAL CT	Residential	282.70	0.00	282.70
119-600-053	104 LA ENCINAL CT	Residential	282.70	0.00	282.70
119-600-054	102 LA ENCINAL CT	Residential	282.70	0.00	282.70
119-600-055	100 LA ENCINAL CT	Residential	282.70	0.00	282.70
119-600-056	41 EL PORTAL DR	Residential	282.70	0.00	282.70
119-600-057	47 EL PORTAL DR	Residential	282.70	0.00	282.70
119-600-058	53 EL PORTAL DR	Residential	282.70	0.00	282.70
119-600-059	59 EL PORTAL DR	Residential	282.70	0.00	282.70
119-600-060	65 EL PORTAL DR	Residential	282.70	0.00	282.70
119-600-061	75 EL PORTAL DR	Residential	282.70	0.00	282.70
119-600-062	71 EL PORTAL DR	Residential	282.70	0.00	282.70
119-610-001	85 EL PORTAL PL	Residential	282.70	0.00	282.70
119-610-002	89 EL PORTAL PL	Residential	282.70	0.00	282.70
119-610-005	101 EL PORTAL PL	Residential	282.70	0.00	282.70
119-610-006	107 EL PORTAL PL	Residential	282.70	0.00	282.70
119-610-007	111 EL PORTAL PL	Residential	282.70	0.00	282.70
119-610-008	115 EL PORTAL PL	Residential	282.70	0.00	282.70
119-610-009	41 LA CANADA CT	Residential	282.70	0.00	282.70
119-610-010	43 LA CANADA CT	Residential	282.70	0.00	282.70
119-610-011	45 LA CANADA CT	Residential	282.70	0.00	282.70
119-610-012	47 LA CANADA CT	Residential	282.70	0.00	282.70
119-610-013	48 LA CANADA CT	Residential	282.70	0.00	282.70
119-610-014	46 LA CANADA CT	Residential	282.70	0.00	282.70
119-610-015	44 LA CANADA CT	Residential	282.70	0.00	282.70
119-610-016	40 LA CANADA CT	Residential	282.70	0.00	282.70
119-610-017	133 EL PORTAL PL	Residential	282.70	0.00	282.70
119-610-018	139 EL PORTAL PL	Residential	282.70	0.00	282.70
119-610-019	143 EL PORTAL PL	Residential	282.70	0.00	282.70
119-610-020	147 EL PORTAL PL	Residential	282.70	0.00	282.70

City of Clayton
Community Facilities District No. 2007-1
Citywide Landscape Maintenance Tax
Fiscal Year 2022/23 Special Tax Roll

APN	Situs Address	Class	Maximum Special Tax	Non-Residential Levy	Residential Levy
119-610-021	148 EL PORTAL PL	Residential	282.70	0.00	282.70
119-610-022	144 EL PORTAL PL	Residential	282.70	0.00	282.70
119-610-023	140 EL PORTAL PL	Residential	282.70	0.00	282.70
119-610-024	136 EL PORTAL PL	Residential	282.70	0.00	282.70
119-610-025	134 EL PORTAL PL	Residential	282.70	0.00	282.70
119-610-026	132 EL PORTAL PL	Residential	282.70	0.00	282.70
119-610-027	130 EL PORTAL PL	Residential	282.70	0.00	282.70
119-610-028	126 EL PORTAL PL	Residential	282.70	0.00	282.70
119-610-029	122 EL PORTAL PL	Residential	282.70	0.00	282.70
119-610-030	118 EL PORTAL PL	Residential	282.70	0.00	282.70
119-610-031	114 EL PORTAL PL	Residential	282.70	0.00	282.70
119-610-032	110 EL PORTAL PL	Residential	282.70	0.00	282.70
119-610-033	108 EL PORTAL PL	Residential	282.70	0.00	282.70
119-610-034	106 EL PORTAL PL	Residential	282.70	0.00	282.70
119-610-035	93 EL PORTAL PL	Residential	282.70	0.00	282.70
119-610-036	97 EL PORTAL PL	Residential	282.70	0.00	282.70
119-620-001	200 STRANAHAN CIR	Residential	282.70	0.00	282.70
119-620-002	202 STRANAHAN CIR	Residential	282.70	0.00	282.70
119-620-003	204 STRANAHAN CIR	Residential	282.70	0.00	282.70
119-620-004	206 STRANAHAN CIR	Residential	282.70	0.00	282.70
119-620-005	208 STRANAHAN CIR	Residential	282.70	0.00	282.70
119-620-006	210 STRANAHAN CIR	Residential	282.70	0.00	282.70
119-620-007	212 STRANAHAN CIR	Residential	282.70	0.00	282.70
119-620-008	214 STRANAHAN CIR	Residential	282.70	0.00	282.70
119-620-009	216 STRANAHAN CIR	Residential	282.70	0.00	282.70
119-620-010	218 STRANAHAN CIR	Residential	282.70	0.00	282.70
119-620-011	220 STRANAHAN CIR	Residential	282.70	0.00	282.70
119-620-012	222 STRANAHAN CIR	Residential	282.70	0.00	282.70
119-620-013	224 STRANAHAN CIR	Residential	282.70	0.00	282.70
119-620-014	226 STRANAHAN CIR	Residential	282.70	0.00	282.70
119-620-015	228 STRANAHAN CIR	Residential	282.70	0.00	282.70
119-620-016	230 STRANAHAN CIR	Residential	282.70	0.00	282.70
119-620-017	232 STRANAHAN CIR	Residential	282.70	0.00	282.70
119-620-018	234 STRANAHAN CIR	Residential	282.70	0.00	282.70
119-620-019	236 STRANAHAN CIR	Residential	282.70	0.00	282.70
119-620-020	238 STRANAHAN CIR	Residential	282.70	0.00	282.70
119-620-021	240 STRANAHAN CIR	Residential	282.70	0.00	282.70
119-620-022	242 STRANAHAN CIR	Residential	282.70	0.00	282.70
119-620-023	244 STRANAHAN CIR	Residential	282.70	0.00	282.70
119-620-024	246 STRANAHAN CIR	Residential	282.70	0.00	282.70
119-620-025	248 STRANAHAN CIR	Residential	282.70	0.00	282.70
119-620-026	250 STRANAHAN CIR	Residential	282.70	0.00	282.70
119-620-027	252 STRANAHAN CIR	Residential	282.70	0.00	282.70
119-620-028	254 STRANAHAN CIR	Residential	282.70	0.00	282.70
119-620-029	256 STRANAHAN CIR	Residential	282.70	0.00	282.70
119-620-030	258 STRANAHAN CIR	Residential	282.70	0.00	282.70
119-620-031	260 STRANAHAN CIR	Residential	282.70	0.00	282.70

City of Clayton
Community Facilities District No. 2007-1
Citywide Landscape Maintenance Tax
Fiscal Year 2022/23 Special Tax Roll

APN	Situs Address	Class	Maximum Special Tax	Non-Residential Levy	Residential Levy
119-620-032	262 STRANAHAN CIR	Residential	282.70	0.00	282.70
119-620-033	264 STRANAHAN CIR	Residential	282.70	0.00	282.70
119-620-034	266 STRANAHAN CIR	Residential	282.70	0.00	282.70
119-620-035	268 STRANAHAN CIR	Residential	282.70	0.00	282.70
119-620-036	270 STRANAHAN CIR	Residential	282.70	0.00	282.70
119-620-037	272 STRANAHAN CIR	Residential	282.70	0.00	282.70
119-620-038	274 STRANAHAN CIR	Residential	282.70	0.00	282.70
119-620-039	276 STRANAHAN CIR	Residential	282.70	0.00	282.70
119-620-040	278 STRANAHAN CIR	Residential	282.70	0.00	282.70
119-620-041	280 STRANAHAN CIR	Residential	282.70	0.00	282.70
119-620-042	282 STRANAHAN CIR	Residential	282.70	0.00	282.70
119-620-043	263 STRANAHAN CIR	Residential	282.70	0.00	282.70
119-620-044	261 STRANAHAN CIR	Residential	282.70	0.00	282.70
119-620-045	257 STRANAHAN CIR	Residential	282.70	0.00	282.70
119-620-046	251 STRANAHAN CIR	Residential	282.70	0.00	282.70
119-620-047	249 STRANAHAN CIR	Residential	282.70	0.00	282.70
119-620-048	247 STRANAHAN CIR	Residential	282.70	0.00	282.70
119-620-049	245 STRANAHAN CIR	Residential	282.70	0.00	282.70
119-620-050	243 STRANAHAN CIR	Residential	282.70	0.00	282.70
119-620-051	227 STRANAHAN CIR	Residential	282.70	0.00	282.70
119-620-052	225 STRANAHAN CIR	Residential	282.70	0.00	282.70
119-620-053	223 STRANAHAN CIR	Residential	282.70	0.00	282.70
119-620-054	221 STRANAHAN CIR	Residential	282.70	0.00	282.70
119-630-003	22 SEMINARY RIDGE PL	Residential	282.70	0.00	282.70
119-630-004	18 SEMINARY RIDGE PL	Residential	282.70	0.00	282.70
119-630-005	14 SEMINARY RIDGE PL	Residential	282.70	0.00	282.70
119-630-006	10 SEMINARY RIDGE PL	Residential	282.70	0.00	282.70
119-630-008	15 SEMINARY RIDGE PL	Residential	282.70	0.00	282.70
119-630-009	19 SEMINARY RIDGE PL	Residential	282.70	0.00	282.70
119-630-010	23 SEMINARY RIDGE PL	Residential	282.70	0.00	282.70
119-630-012	27 SEMINARY RIDGE PL	Residential	282.70	0.00	282.70
119-630-013	26 SEMINARY RIDGE PL	Residential	282.70	0.00	282.70
119-630-014	9 SEMINARY RIDGE PL	Residential	282.70	0.00	282.70
119-640-001	6 SEMINARY RIDGE PL	Residential	282.70	0.00	282.70
119-640-004	7 PROMONTORY PL	Residential	282.70	0.00	282.70
119-640-010	16 PROMONTORY PL	Residential	282.70	0.00	282.70
119-640-011	12 PROMONTORY DR	Residential	282.70	0.00	282.70
119-640-012	8 PROMONTORY PL	Residential	282.70	0.00	282.70
119-640-013	4 PROMONTORY PL	Residential	282.70	0.00	282.70
119-640-016	2 SEMINARY RIDGE PL	Residential	282.70	0.00	282.70
119-640-017	3 SEMINARY RIDGE PL	Residential	282.70	0.00	282.70
119-640-018	11 PROMONTORY PL	Residential	282.70	0.00	282.70
119-640-019	17 PROMONTORY PL	Residential	282.70	0.00	282.70
119-640-020	21 PROMONTORY PL	Residential	282.70	0.00	282.70
119-640-021	24 PROMONTORY PL	Residential	282.70	0.00	282.70
119-640-022	20 PROMONTORY PL	Residential	282.70	0.00	282.70
119-640-023	5 SEMINARY RIDGE PL	Residential	282.70	0.00	282.70

City of Clayton
Community Facilities District No. 2007-1
Citywide Landscape Maintenance Tax
Fiscal Year 2022/23 Special Tax Roll

APN	Situs Address	Class	Maximum Special Tax	Non-Residential Levy	Residential Levy
120-011-001	5834 CLAYTON RD	Residential	282.70	0.00	282.70
120-011-002	5836 CLAYTON RD	Residential	282.70	0.00	282.70
120-011-004	5845 VERNA WAY	Residential	282.70	0.00	282.70
120-011-005	5839 VERNA WAY E	Residential	282.70	0.00	282.70
120-011-006	5833 VERNA WAY	Residential	282.70	0.00	282.70
120-011-007	5838 CLAYTON RD	Residential	282.70	0.00	282.70
120-012-001	5832 VERNA WAY	Residential	282.70	0.00	282.70
120-012-002	5838 VERNA WAY	Residential	282.70	0.00	282.70
120-012-003	5844 VERNA WAY	Residential	282.70	0.00	282.70
120-012-004	5841 FOUR OAKS LN	Residential	282.70	0.00	282.70
120-012-005	5835 FOUR OAKS LN	Residential	282.70	0.00	282.70
120-013-001	5826 FOUR OAKS LN	Residential	282.70	0.00	282.70
120-013-002	5832 FOUR OAKS LN	Residential	282.70	0.00	282.70
120-013-003	5838 FOUR OAKS LN	Residential	282.70	0.00	282.70
120-013-004	5839 PINE HOLLOW RD	Residential	282.70	0.00	282.70
120-013-007	5833 PINE HOLLOW RD	Residential	282.70	0.00	282.70
120-013-008	5827 PINE HOLLOW RD	Residential	282.70	0.00	282.70
120-014-001	5869 PINE HOLLOW RD	Residential	282.70	0.00	282.70
120-014-002	5863 PINE HOLLOW RD	Residential	282.70	0.00	282.70
120-014-003	5857 PINE HOLLOW RD	Residential	282.70	0.00	282.70
120-014-004	5851 PINE HOLLOW RD	Residential	282.70	0.00	282.70
120-014-005	5850 FOUR OAKS LN	Residential	282.70	0.00	282.70
120-014-006	5856 FOUR OAKS LN	Residential	282.70	0.00	282.70
120-014-007	5862 FOUR OAKS LN	Residential	282.70	0.00	282.70
120-014-008	5868 FOUR OAKS LN	Residential	282.70	0.00	282.70
120-015-001	5869 FOUR OAKS LN	Residential	282.70	0.00	282.70
120-015-007	1212 MITCHELL CANYON RD	Residential	282.70	0.00	282.70
120-015-008	5843 FOUR OAKS LN	Residential	282.70	0.00	282.70
120-015-010	5887 MT ZION DR	Residential	282.70	0.00	282.70
120-015-011	CLAYTON RD	Residential	282.70	0.00	282.70
120-015-012	5860 CLAYTON RD	Residential	282.70	0.00	282.70
120-023-001	43 ATCHINSON STAGE RD	Residential	282.70	0.00	282.70
120-023-002	37 ATCHINSON STAGE RD	Residential	282.70	0.00	282.70
120-023-003	31 ATCHINSON STAGE RD	Residential	282.70	0.00	282.70
120-023-004	5760 VERNA WAY	Residential	282.70	0.00	282.70
120-024-001	1 ATCHINSON STAGE PL	Residential	282.70	0.00	282.70
120-024-002	7 ATCHINSON STAGE PL	Residential	282.70	0.00	282.70
120-024-003	13 ATCHINSON STAGE PL	Residential	282.70	0.00	282.70
120-024-004	20 ATCHINSON STAGE PL	Residential	282.70	0.00	282.70
120-024-005	26 ATCHINSON STAGE PL	Residential	282.70	0.00	282.70
120-024-006	32 ATCHINSON STAGE PL	Residential	282.70	0.00	282.70
120-024-007	67 NOTTINGHAM CIR	Residential	282.70	0.00	282.70
120-024-008	61 NOTTINGHAM CIR	Residential	282.70	0.00	282.70
120-024-009	55 NOTTINGHAM CIR	Residential	282.70	0.00	282.70
120-024-010	49 NOTTINGHAM CIR	Residential	282.70	0.00	282.70
120-024-011	43 NOTTINGHAM CIR	Residential	282.70	0.00	282.70
120-025-001	56 NOTTINGHAM CIR	Residential	282.70	0.00	282.70

City of Clayton
Community Facilities District No. 2007-1
Citywide Landscape Maintenance Tax
Fiscal Year 2022/23 Special Tax Roll

APN	Situs Address	Class	Maximum Special Tax	Non-Residential Levy	Residential Levy
120-025-002	62 NOTTINGHAM CIR	Residential	282.70	0.00	282.70
120-025-003	68 NOTTINGHAM CIR	Residential	282.70	0.00	282.70
120-025-004	74 NOTTINGHAM CIR	Residential	282.70	0.00	282.70
120-025-005	80 NOTTINGHAM CIR	Residential	282.70	0.00	282.70
120-025-006	5803 PINE HOLLOW RD	Residential	282.70	0.00	282.70
120-025-007	5809 PINE HOLLOW RD	Residential	282.70	0.00	282.70
120-025-008	5815 PINE HOLLOW RD	Residential	282.70	0.00	282.70
120-025-009	5821 PINE HOLLOW RD	Residential	282.70	0.00	282.70
120-031-001	5757 VERNA WAY	Residential	282.70	0.00	282.70
120-031-002	25 ATCHINSON STAGE RD	Residential	282.70	0.00	282.70
120-031-003	19 ATCHINSON STAGE RD	Residential	282.70	0.00	282.70
120-031-004	13 ATCHINSON STAGE RD	Residential	282.70	0.00	282.70
120-031-005	7 ATCHINSON STAGE RD	Residential	282.70	0.00	282.70
120-031-006	68 NOTTINGHAM PL	Residential	282.70	0.00	282.70
120-031-007	74 NOTTINGHAM PL	Residential	282.70	0.00	282.70
120-031-008	80 NOTTINGHAM PL	Residential	282.70	0.00	282.70
120-031-009	86 NOTTINGHAM PL	Residential	282.70	0.00	282.70
120-031-010	1 NOTTINGHAM PL	Residential	282.70	0.00	282.70
120-031-011	7 NOTTINGHAM PL	Residential	282.70	0.00	282.70
120-031-012	15 NOTTINGHAM PL	Residential	282.70	0.00	282.70
120-031-013	19 NOTTINGHAM PL	Residential	282.70	0.00	282.70
120-031-014	25 NOTTINGHAM PL	Residential	282.70	0.00	282.70
120-031-017	43 NOTTINGHAM PL	Residential	282.70	0.00	282.70
120-031-018	50 NOTTINGHAM PL	Residential	282.70	0.00	282.70
120-031-019	56 NOTTINGHAM PL	Residential	282.70	0.00	282.70
120-031-020	62 NOTTINGHAM PL	Residential	282.70	0.00	282.70
120-031-021	1 NOTTINGHAM WAY	Residential	282.70	0.00	282.70
120-031-022	1 ATCHINSON STAGE RD	Residential	282.70	0.00	282.70
120-031-023	37 NOTTINGHAM PL	Residential	282.70	0.00	282.70
120-031-024	31 NOTTINGHAM PL	Residential	282.70	0.00	282.70
120-032-001	2 NOTTINGHAM CIR	Residential	282.70	0.00	282.70
120-032-002	8 NOTTINGHAM CIR	Residential	282.70	0.00	282.70
120-032-003	14 NOTTINGHAM CIR	Residential	282.70	0.00	282.70
120-032-004	20 NOTTINGHAM CIR	Residential	282.70	0.00	282.70
120-032-005	26 NOTTINGHAM CIR	Residential	282.70	0.00	282.70
120-032-006	32 NOTTINGHAM CIR	Residential	282.70	0.00	282.70
120-032-007	38 NOTTINGHAM CIR	Residential	282.70	0.00	282.70
120-032-008	44 NOTTINGHAM CIR	Residential	282.70	0.00	282.70
120-032-009	50 NOTTINGHAM CIR	Residential	282.70	0.00	282.70
120-033-001	37 NOTTINGHAM CIR	Residential	282.70	0.00	282.70
120-033-002	31 NOTTINGHAM CIR	Residential	282.70	0.00	282.70
120-033-003	25 NOTTINGHAM CIR	Residential	282.70	0.00	282.70
120-033-004	19 NOTTINGHAM CIR	Residential	282.70	0.00	282.70
120-033-005	13 NOTTINGHAM CIR	Residential	282.70	0.00	282.70
120-033-006	7 NOTTINGHAM CIR	Residential	282.70	0.00	282.70
120-033-007	1 NOTTINGHAM CIR	Residential	282.70	0.00	282.70
120-033-008	1 ATCHINSON STAGE CT	Residential	282.70	0.00	282.70

City of Clayton
Community Facilities District No. 2007-1
Citywide Landscape Maintenance Tax
Fiscal Year 2022/23 Special Tax Roll

APN	Situs Address	Class	Maximum Special Tax	Non-Residential Levy	Residential Levy
120-033-009	7 ATCHINSON STAGE CT	Residential	282.70	0.00	282.70
120-033-010	13 ATCHINSON STAGE CT	Residential	282.70	0.00	282.70
120-033-011	20 ATCHINSON STAGE CT	Residential	282.70	0.00	282.70
120-033-012	26 ATCHINSON STAGE CT	Residential	282.70	0.00	282.70
120-033-013	32 ATCHINSON STAGE CT	Residential	282.70	0.00	282.70
120-041-001	5701 VERNA WAY	Residential	282.70	0.00	282.70
120-041-002	5711 VERNA WAY	Residential	282.70	0.00	282.70
120-042-001	1360 LYDIA LN	Residential	282.70	0.00	282.70
120-042-002	5727 VERNA WAY	Residential	282.70	0.00	282.70
120-042-003	5733 VERNA WAY	Residential	282.70	0.00	282.70
120-042-004	5739 VERNA WAY	Residential	282.70	0.00	282.70
120-042-005	5745 VERNA WAY	Residential	282.70	0.00	282.70
120-042-006	5751 VERNA WAY	Residential	282.70	0.00	282.70
120-043-001	5700 VERNA WAY	Residential	282.70	0.00	282.70
120-043-003	5706 VERNA WAY	Residential	282.70	0.00	282.70
120-043-007	5748 VERNA WAY	Residential	282.70	0.00	282.70
120-043-009	5754 VERNA WAY	Residential	282.70	0.00	282.70
120-043-013	27 GIBSON LN	Residential	282.70	0.00	282.70
120-043-014	21 GIBSON LN	Residential	282.70	0.00	282.70
120-043-015	5651 PINE HOLLOW RD	Residential	282.70	0.00	282.70
120-043-021	5730 VERNA WAY	Residential	282.70	0.00	282.70
120-043-022	5736 VERNA WAY	Residential	282.70	0.00	282.70
120-043-026	1 PARDI LN	Residential	282.70	0.00	282.70
120-043-027	3 PARDI LN	Residential	282.70	0.00	282.70
120-043-028	5 PARDI LN	Residential	282.70	0.00	282.70
120-043-029	7 PARDI LN	Residential	282.70	0.00	282.70
120-043-030	8 PARDI LN	Residential	282.70	0.00	282.70
120-043-031	6 PARDI LN	Residential	282.70	0.00	282.70
120-043-032	4 PARDI LN	Residential	282.70	0.00	282.70
120-043-033	2 PARDI LN	Residential	282.70	0.00	282.70
120-043-034	5715 PINE HOLLOW RD	Residential	282.70	0.00	282.70
120-043-035	5709 PINE HOLLOW RD	Residential	282.70	0.00	282.70
120-043-040	1 WHITE DIAMOND LN	Residential	282.70	0.00	282.70
120-043-041	2 WHITE DIAMOND LN	Residential	282.70	0.00	282.70
120-043-042	3 WHITE DIAMOND LN	Residential	282.70	0.00	282.70
120-043-043	4 WHITE DIAMOND LN	Residential	282.70	0.00	282.70
120-043-044	5669 PINE HOLLOW RD	Residential	282.70	0.00	282.70
120-043-045	5679 PINE HOLLOW RD	Residential	282.70	0.00	282.70
120-051-003	1390 LYDIA LN	Residential	282.70	0.00	282.70
120-051-004	1400 LYDIA LN	Residential	282.70	0.00	282.70
120-051-005	1410 LYDIA LN	Residential	282.70	0.00	282.70
120-051-006	1420 LYDIA LN	Residential	282.70	0.00	282.70
120-051-007	1430 LYDIA LN	Residential	282.70	0.00	282.70
120-051-008	1440 LYDIA LN	Residential	282.70	0.00	282.70
120-051-009	1450 LYDIA LN	Residential	282.70	0.00	282.70
120-051-010	1470 LYDIA LN	Residential	282.70	0.00	282.70
120-051-011	5720 CLAYTON RD	Residential	282.70	0.00	282.70

City of Clayton
Community Facilities District No. 2007-1
Citywide Landscape Maintenance Tax
Fiscal Year 2022/23 Special Tax Roll

APN	Situs Address	Class	Maximum Special Tax	Non-Residential Levy	Residential Levy
120-051-012	1370 LYDIA LN	Residential	282.70	0.00	282.70
120-051-013	1380 LYDIA LN	Residential	282.70	0.00	282.70
120-052-003	1481 LYDIA LN	Residential	282.70	0.00	282.70
120-052-004	1471 LYDIA LN	Residential	282.70	0.00	282.70
120-052-005	1461 LYDIA LN	Residential	282.70	0.00	282.70
120-052-006	1451 LYDIA LN	Residential	282.70	0.00	282.70
120-052-007	1441 LYDIA LN	Residential	282.70	0.00	282.70
120-052-008	1431 LYDIA LN	Residential	282.70	0.00	282.70
120-052-009	1421 LYDIA LN	Residential	282.70	0.00	282.70
120-052-010	1411 LYDIA LN	Residential	282.70	0.00	282.70
120-052-011	1401 LYDIA LN	Residential	282.70	0.00	282.70
120-052-012	1391 LYDIA LN	Residential	282.70	0.00	282.70
120-052-015	1381 LYDIA LN	Residential	282.70	0.00	282.70
120-052-016	1371 LYDIA LN	Residential	282.70	0.00	282.70
120-052-017	1491 LYDIA LN	Residential	282.70	0.00	282.70
120-052-018	5694 CLAYTON RD	Residential	282.70	0.00	282.70
120-101-001	1492 EL CAMINO DR	Residential	282.70	0.00	282.70
120-101-002	1492 YOSEMITE CIR	Residential	282.70	0.00	282.70
120-101-003	1486 YOSEMITE CIR	Residential	282.70	0.00	282.70
120-101-004	1480 YOSEMITE CIR	Residential	282.70	0.00	282.70
120-101-005	1474 YOSEMITE CIR	Residential	282.70	0.00	282.70
120-101-006	1468 YOSEMITE CIR	Residential	282.70	0.00	282.70
120-101-007	1462 YOSEMITE CIR	Residential	282.70	0.00	282.70
120-101-008	1456 YOSEMITE CIR	Residential	282.70	0.00	282.70
120-101-009	1450 YOSEMITE CIR	Residential	282.70	0.00	282.70
120-101-010	1444 YOSEMITE CIR	Residential	282.70	0.00	282.70
120-101-011	1438 YOSEMITE CIR	Residential	282.70	0.00	282.70
120-101-012	1432 YOSEMITE CIR	Residential	282.70	0.00	282.70
120-101-013	1426 YOSEMITE CIR	Residential	282.70	0.00	282.70
120-101-014	1418 YOSEMITE CIR	Residential	282.70	0.00	282.70
120-101-015	1396 YOSEMITE CIR	Residential	282.70	0.00	282.70
120-102-001	5620 CALISTOGA WAY	Residential	282.70	0.00	282.70
120-102-002	5614 CALISTOGA WAY	Residential	282.70	0.00	282.70
120-102-003	5608 CALISTOGA WAY	Residential	282.70	0.00	282.70
120-102-004	1394 EL CAMINO DR	Residential	282.70	0.00	282.70
120-103-001	1395 EL CAMINO DR	Residential	282.70	0.00	282.70
120-103-002	1421 EL CAMINO DR	Residential	282.70	0.00	282.70
120-103-003	1427 EL CAMINO DR	Residential	282.70	0.00	282.70
120-103-004	1433 EL CAMINO DR	Residential	282.70	0.00	282.70
120-104-001	1445 EL CAMINO DR	Residential	282.70	0.00	282.70
120-104-002	1451 EL CAMINO DR	Residential	282.70	0.00	282.70
120-104-003	1457 EL CAMINO DR	Residential	282.70	0.00	282.70
120-104-004	1463 EL CAMINO DR	Residential	282.70	0.00	282.70
120-104-005	1469 EL CAMINO DR	Residential	282.70	0.00	282.70
120-104-006	1475 EL CAMINO DR	Residential	282.70	0.00	282.70
120-104-007	1481 EL CAMINO DR	Residential	282.70	0.00	282.70
120-104-008	1487 EL CAMINO DR	Residential	282.70	0.00	282.70

City of Clayton
Community Facilities District No. 2007-1
Citywide Landscape Maintenance Tax
Fiscal Year 2022/23 Special Tax Roll

APN	Situs Address	Class	Maximum Special Tax	Non-Residential Levy	Residential Levy
120-104-010	1493 EL CAMINO DR	Residential	282.70	0.00	282.70
120-105-001	5627 CALISTOGA WAY	Residential	282.70	0.00	282.70
120-105-002	1427 YOSEMITE CIR	Residential	282.70	0.00	282.70
120-105-003	1433 YOSEMITE CIR	Residential	282.70	0.00	282.70
120-105-004	1439 YOSEMITE CIR	Residential	282.70	0.00	282.70
120-105-005	1445 YOSEMITE CIR	Residential	282.70	0.00	282.70
120-105-006	1451 YOSEMITE CIR	Residential	282.70	0.00	282.70
120-105-007	1463 YOSEMITE CIR	Residential	282.70	0.00	282.70
120-105-008	1475 YOSEMITE CIR	Residential	282.70	0.00	282.70
120-105-009	1481 YOSEMITE CIR	Residential	282.70	0.00	282.70
120-105-010	1493 YOSEMITE CIR	Residential	282.70	0.00	282.70
120-105-011	1468 EL CAMINO DR	Residential	282.70	0.00	282.70
120-105-012	1462 EL CAMINO DR	Residential	282.70	0.00	282.70
120-105-013	5607 LASSEN CT	Residential	282.70	0.00	282.70
120-105-014	5615 LASSEN CT	Residential	282.70	0.00	282.70
120-105-015	5614 LASSEN CT	Residential	282.70	0.00	282.70
120-105-016	5606 LASSEN CT	Residential	282.70	0.00	282.70
120-105-017	5600 LASSEN CT	Residential	282.70	0.00	282.70
120-105-018	5605 SHASTA CT	Residential	282.70	0.00	282.70
120-105-019	5611 SHASTA CT	Residential	282.70	0.00	282.70
120-105-020	5617 SHASTA CT	Residential	282.70	0.00	282.70
120-105-021	5616 SHASTA CT	Residential	282.70	0.00	282.70
120-105-022	5610 SHASTA CT	Residential	282.70	0.00	282.70
120-105-023	5604 SHASTA CT	Residential	282.70	0.00	282.70
120-105-024	1426 EL CAMINO DR	Residential	282.70	0.00	282.70
120-105-025	5609 CALISTOGA WAY	Residential	282.70	0.00	282.70
120-105-026	5615 CALISTOGA WAY	Residential	282.70	0.00	282.70
120-111-001	1390 YOSEMITE CIR	Residential	282.70	0.00	282.70
120-111-002	1384 YOSEMITE CIR	Residential	282.70	0.00	282.70
120-111-003	1378 YOSEMITE CIR	Residential	282.70	0.00	282.70
120-111-004	1372 YOSEMITE CIR	Residential	282.70	0.00	282.70
120-111-005	1366 YOSEMITE CIR	Residential	282.70	0.00	282.70
120-111-006	1360 YOSEMITE CIR	Residential	282.70	0.00	282.70
120-112-001	1348 YOSEMITE CIR	Residential	282.70	0.00	282.70
120-112-002	1342 YOSEMITE CIR	Residential	282.70	0.00	282.70
120-112-003	1336 YOSEMITE CIR	Residential	282.70	0.00	282.70
120-112-004	1330 YOSEMITE CIR	Residential	282.70	0.00	282.70
120-112-005	1324 YOSEMITE CIR	Residential	282.70	0.00	282.70
120-112-006	1310 EL CAMINO DR	Residential	282.70	0.00	282.70
120-112-007	5639 PINE HOLLOW RD	Residential	282.70	0.00	282.70
120-112-008	5645 PINE HOLLOW RD	Residential	282.70	0.00	282.70
120-113-001	1317 EL CAMINO DR	Residential	282.70	0.00	282.70
120-113-002	5592 YOSEMITE CT	Residential	282.70	0.00	282.70
120-113-003	5586 YOSEMITE CT	Residential	282.70	0.00	282.70
120-113-004	5580 YOSEMITE CT	Residential	282.70	0.00	282.70
120-113-005	5581 YOSEMITE CT	Residential	282.70	0.00	282.70
120-113-006	5587 YOSEMITE CT	Residential	282.70	0.00	282.70

City of Clayton
Community Facilities District No. 2007-1
Citywide Landscape Maintenance Tax
Fiscal Year 2022/23 Special Tax Roll

APN	Situs Address	Class	Maximum Special Tax	Non-Residential Levy	Residential Levy
120-113-007	1329 EL CAMINO DR	Residential	282.70	0.00	282.70
120-113-008	1335 EL CAMINO DR	Residential	282.70	0.00	282.70
120-113-009	1341 EL CAMINO DR	Residential	282.70	0.00	282.70
120-113-010	5590 MICHIGAN BLVD	Residential	282.70	0.00	282.70
120-114-001	5591 MICHIGAN BLVD	Residential	282.70	0.00	282.70
120-114-002	1353 EL CAMINO DR	Residential	282.70	0.00	282.70
120-114-003	1359 EL CAMINO DR	Residential	282.70	0.00	282.70
120-114-004	1365 EL CAMINO DR	Residential	282.70	0.00	282.70
120-114-005	1371 EL CAMINO DR	Residential	282.70	0.00	282.70
120-114-006	1377 EL CAMINO DR	Residential	282.70	0.00	282.70
120-114-007	1383 EL CAMINO DR	Residential	282.70	0.00	282.70
120-114-008	1389 EL CAMINO DR	Residential	282.70	0.00	282.70
120-115-001	1388 EL CAMINO DR	Residential	282.70	0.00	282.70
120-115-002	5593 CORONADO CT	Residential	282.70	0.00	282.70
120-115-003	5599 CORONADO CT	Residential	282.70	0.00	282.70
120-115-004	5600 CORONADO CT	Residential	282.70	0.00	282.70
120-115-005	5594 CORONADO CT	Residential	282.70	0.00	282.70
120-115-006	1376 EL CAMINO DR	Residential	282.70	0.00	282.70
120-115-007	1366 EL CAMINO DR	Residential	282.70	0.00	282.70
120-115-008	5591 REDONDO CT	Residential	282.70	0.00	282.70
120-115-009	5595 REDONDO CT	Residential	282.70	0.00	282.70
120-115-010	5594 REDONDO CT	Residential	282.70	0.00	282.70
120-115-011	1352 EL CAMINO DR	Residential	282.70	0.00	282.70
120-115-012	1346 EL CAMINO DR	Residential	282.70	0.00	282.70
120-115-013	1342 EL CAMINO DR	Residential	282.70	0.00	282.70
120-115-014	1336 EL CAMINO DR	Residential	282.70	0.00	282.70
120-115-015	1330 EL CAMINO DR	Residential	282.70	0.00	282.70
120-115-016	1333 YOSEMITE CIR	Residential	282.70	0.00	282.70
120-115-017	1345 YOSEMITE CIR	Residential	282.70	0.00	282.70
120-115-018	1351 YOSEMITE CIR	Residential	282.70	0.00	282.70
120-115-019	1361 YOSEMITE DR	Residential	282.70	0.00	282.70
120-115-020	1367 YOSEMITE CIR	Residential	282.70	0.00	282.70
120-115-021	1373 YOSEMITE CIR	Residential	282.70	0.00	282.70
120-115-022	1379 YOSEMITE CIR	Residential	282.70	0.00	282.70
120-115-023	1385 YOSEMITE CIR	Residential	282.70	0.00	282.70
120-115-024	1391 YOSEMITE CIR	Residential	282.70	0.00	282.70
121-081-001	5824 PINE HOLLOW RD	Residential	282.70	0.00	282.70
121-081-002	1072 PANADERO WAY	Residential	282.70	0.00	282.70
121-081-003	1066 PANADERO WAY	Residential	282.70	0.00	282.70
121-081-004	1060 PANADERO CT	Residential	282.70	0.00	282.70
121-081-006	1048 PANADERO CT	Residential	282.70	0.00	282.70
121-081-007	1042 PANADERO CT	Residential	282.70	0.00	282.70
121-081-008	1036 PANADERO CT	Residential	282.70	0.00	282.70
121-081-009	1030 PANADERO CT	Residential	282.70	0.00	282.70
121-081-010	1018 PANADERO WAY	Residential	282.70	0.00	282.70
121-081-011	1012 PANADERO WAY	Residential	282.70	0.00	282.70
121-081-014	5825 DEL TRIGO LN	Residential	282.70	0.00	282.70

City of Clayton
Community Facilities District No. 2007-1
Citywide Landscape Maintenance Tax
Fiscal Year 2022/23 Special Tax Roll

APN	Situs Address	Class	Maximum Special Tax	Non-Residential Levy	Residential Levy
121-081-015	5831 DEL TRIGO LN	Residential	282.70	0.00	282.70
121-081-016	5837 DEL TRIGO LN	Residential	282.70	0.00	282.70
121-081-017	1007 MITCHELL CANYON RD	Residential	282.70	0.00	282.70
121-081-018	1013 MITCHELL CANYON RD	Residential	282.70	0.00	282.70
121-081-019	1019 MITCHELL CANYON RD	Residential	282.70	0.00	282.70
121-081-022	5819 DEL TRIGO LN	Residential	282.70	0.00	282.70
121-081-023	1000 PANADERO WAY	Residential	282.70	0.00	282.70
121-081-026	1054 PANADERO CT	Residential	282.70	0.00	282.70
121-081-027	1025 MITCHELL CANYON RD	Residential	282.70	0.00	282.70
121-081-028	5840 PINE HOLLOW RD	Residential	282.70	0.00	282.70
121-081-029	1031 MITCHELL CANYON RD	Residential	282.70	0.00	282.70
121-082-001	999 MITCHELL CANYON RD	Residential	282.70	0.00	282.70
121-082-002	5830 DEL TRIGO LN	Residential	282.70	0.00	282.70
121-082-003	5824 DEL TRIGO LN	Residential	282.70	0.00	282.70
121-082-004	5818 DEL TRIGO LN	Residential	282.70	0.00	282.70
121-082-005	5812 DEL TRIGO LN	Residential	282.70	0.00	282.70
121-082-006	5806 DEL TRIGO LN	Residential	282.70	0.00	282.70
121-082-009	1 RHINE CT	Residential	282.70	0.00	282.70
121-082-010	7 RHINE CT	Residential	282.70	0.00	282.70
121-082-011	11 RHINE CT	Residential	282.70	0.00	282.70
121-082-012	17 RHINE CT	Residential	282.70	0.00	282.70
121-082-013	23 RHINE CT	Residential	282.70	0.00	282.70
121-082-014	29 RHINE CT	Residential	282.70	0.00	282.70
121-082-015	35 RHINE CT	Residential	282.70	0.00	282.70
121-082-016	30 RHINE CT	Residential	282.70	0.00	282.70
121-082-017	24 RHINE CT	Residential	282.70	0.00	282.70
121-082-018	18 RHINE CT	Residential	282.70	0.00	282.70
121-082-019	12 GOETHALS CT	Residential	282.70	0.00	282.70
121-082-020	10 GOETHALS CT	Residential	282.70	0.00	282.70
121-082-021	8 GOETHALS CT	Residential	282.70	0.00	282.70
121-082-022	6 GOETHALS CT	Residential	282.70	0.00	282.70
121-082-023	4 RHINE CT	Residential	282.70	0.00	282.70
121-082-024	961 MITCHELL CANYON RD	Residential	282.70	0.00	282.70
121-083-001	5807 DEL TRIGO LN	Residential	282.70	0.00	282.70
121-083-002	1007 PANADERO WAY	Residential	282.70	0.00	282.70
121-083-003	1013 PANADERO WAY	Residential	282.70	0.00	282.70
121-083-004	1019 PANADERO WAY	Residential	282.70	0.00	282.70
121-083-005	1025 PANADERO WAY	Residential	282.70	0.00	282.70
121-083-006	1031 PANADERO WAY	Residential	282.70	0.00	282.70
121-083-008	5800 PINE HOLLOW RD	Residential	282.70	0.00	282.70
121-083-009	5806 PINE HOLLOW RD	Residential	282.70	0.00	282.70
121-083-010	1065 PANADERO WAY	Residential	282.70	0.00	282.70
121-090-001	3 HERRIMAN CT	Residential	282.70	0.00	282.70
121-090-002	9 HERRIMAN CT	Residential	282.70	0.00	282.70
121-090-003	15 HERRIMAN CT	Residential	282.70	0.00	282.70
121-090-004	21 HERRIMAN CT	Residential	282.70	0.00	282.70
121-090-005	27 HERRIMAN CT	Residential	282.70	0.00	282.70

City of Clayton
Community Facilities District No. 2007-1
Citywide Landscape Maintenance Tax
Fiscal Year 2022/23 Special Tax Roll

APN	Situs Address	Class	Maximum Special Tax	Non-Residential Levy	Residential Levy
121-090-006	33 HERRIMAN CT	Residential	282.70	0.00	282.70
121-090-010	835 MITCHELL CANYON RD	Residential	282.70	0.00	282.70
121-090-011	MITCHELL CANYON RD	Residential	282.70	0.00	282.70
121-090-012	895 MITCHELL CANYON RD	Residential	282.70	0.00	282.70
121-090-016	MITCHELL CANYON RD	Residential	282.70	0.00	282.70
121-090-019	28 HERRIMAN CT	Residential	282.70	0.00	282.70
121-090-020	10 HERRIMAN CT	Residential	282.70	0.00	282.70
121-090-021	4 HERRIMAN CT	Residential	282.70	0.00	282.70
121-170-001	5849 MITCHELL CANYON CT	Residential	282.70	0.00	282.70
121-170-002	5843 MITCHELL CANYON CT	Residential	282.70	0.00	282.70
121-170-003	5837 MITCHELL CANYON CT	Residential	282.70	0.00	282.70
121-170-004	5831 MITCHELL CANYON CT	Residential	282.70	0.00	282.70
121-170-005	5825 MITCHELL CANYON CT	Residential	282.70	0.00	282.70
121-170-006	5817 MITCHELL CANYON CT	Residential	282.70	0.00	282.70
121-170-007	5811 MITCHELL CANYON CT	Residential	282.70	0.00	282.70
121-170-008	5818 MITCHELL CANYON CT	Residential	282.70	0.00	282.70
121-170-009	5824 MITCHELL CANYON CT	Residential	282.70	0.00	282.70
121-170-010	5830 MITCHELL CANYON CT	Residential	282.70	0.00	282.70
121-170-011	5836 MITCHELL CANYON CT	Residential	282.70	0.00	282.70
121-170-012	5842 MITCHELL CANYON CT	Residential	282.70	0.00	282.70
121-170-013	5848 MITCHELL CANYON CT	Residential	282.70	0.00	282.70
121-170-014	5760 TAMARAC WAY	Residential	282.70	0.00	282.70
121-170-015	901 MITCHELL CANYON LN	Residential	282.70	0.00	282.70
121-170-017	896 MITCHELL CANYON LN	Residential	282.70	0.00	282.70
121-170-020	5770 TAMARAC WAY	Residential	282.70	0.00	282.70
121-170-021	5780 TAMARAC WAY	Residential	282.70	0.00	282.70
121-170-022	898 MITCHELL CANYON LN	Residential	282.70	0.00	282.70
121-170-023	910 MITCHELL CANYON LN	Residential	282.70	0.00	282.70
Totals:	4,305 Parcels		$1,241,053.00	$97,248.80	$1,143,804.20

CITY OF CLAYTON

Fiscal Year 2022/23 Annual Report:

Community Facilities District No. 2007-1

Citywide Landscape Maintenance Tax

June 2022

Prepared by:

NBS
helping communities fund tomorrow
nbsgov.com

Corporate Headquarters
32605 Temecula Parkway, Suite 100
Temecula, CA 92592
Toll free: 800.676.7516

CITY OF CLAYTON

6000 Heritage Trail

Clayton, California 94517

Phone – 925.673.7300

Fax – 925.672.4917

City Council

Peter Cloven, Mayor

Holly Tillman, Vice Mayor

Jim Diaz, Councilmember

Jeff Wan, Councilmember

Carl Wolfe, Councilmember

City Staff

Reina Schwartz, City Manager

Laura Hoffmeister, Assistant to the City Manager

Katherine Korsak, Finance Director

Special Tax Administrator

NBS

Tim Seufert, Client Services Director

Greg Davidson, Director

Kristin Harvey, Senior Consultant

TABLE OF CONTENTS

1. EXECUTIVE SUMMARY/SPECIAL ISSUES 1

1.1. General Information Summary 1

2. 2022/23 LEVY 2

2.1. Special Tax Spread 2

3. DELINQUENCY MANAGEMENT 3

3.1. Delinquency Summary 3

3.2. Delinquency Summary Report 3

4. RATE AND METHOD OF APPORTIONMENT 4

4.1. Method of Apportionment 4

4.2. Definitions 4

4.3. Special Tax Formula 4

4.4. Special Tax Escalator Factor 4

4.5. Duration of Special Tax Levy 5

4.6. Relationship to Special Tax of Community Facilities District 1997-1 5

5. BACKGROUND INFORMATION 6

5.1. Definitions 6

5.2. Project Description 6

5.3. Resolution 7

5.4. Boundary Map 7

6. DELINQUENCY DETAIL 8

7. 2022/23 SPECIAL TAX ROLL 9

1. EXECUTIVE SUMMARY/SPECIAL ISSUES

1.1. General Information Summary

Maturity	2022/23 Levy [1]	Parcel Count [2]	Delinquency Rate [3]
Fiscal Year 2026/27	$1,241,053.00	4,305	1.44%

[1] *Includes a rounding adjustment for County tax submittal purposes.*
[2] *Includes 199 exempt parcels.*
[3] *Delinquency Rate for Fiscal Year 2021/22.*

Community Facilities District No. 2007-1, Citywide Landscape Maintenance Tax (the "District"), was created to finance services necessary to operate and maintain public roadway landscaping, open space and trails, and the Clayton Fountain.

On June 7, 2016 voters approved Measure H by 79.23% approval. Measure H is an extension of Measure B, for the care and maintenance of City-Wide Public Landscaping. Measure B was established for a 10-year period (through 2017). The extension of the tax with the same rate methodology is extended for 10 years – beginning Fiscal Year 2017/18 through Fiscal Year 2026/27.

For Fiscal Year 2022/23, all taxable parcels within the District will be levied at 100% of their respective Maximum Special Tax. The Maximum Special Tax rates for Fiscal Year 2022/23, which have been escalated by 3.00%, are as follows:

Parcel Classification	Maximum Rate
Residential Parcels	$282.70 per parcel [1]
Non-Residential Parcels	$282.70 per acre or fraction thereof

[1] Actual levy amount is rounded down to the nearest even cent for County tax submittal purposes.

The delinquency rate for the District was 1.44% for Fiscal Year 2021/22. With the City's authorization, NBS sent reminder and demand letters to delinquent property owners to encourage the immediate payment of delinquent property tax bills.

2. 2022/23 LEVY

2.1. Special Tax Spread

All taxable parcels within the District were levied at 100% of their respective Maximum Special Tax rate for Fiscal Year 2022/23. The details of the Special Tax, spread amongst the 4,305 parcels within the District, are as follows:

Parcel Classification	Parcel Count	Maximum Rate [1]	Levy Rate [2]	Total Maximum Special Tax	Total Amount Levied [3]
Residential [4]	4,046	$282.70	$282.70	$1,143,804.20	$1,143,804.20
Non-Residential [5]	60	282.70	282.70	97,248.80	97,248.80
Exempt	199	0.00	0.00	0.00	0.00
Total	**4,305**			**$1,241,053.00**	**$1,241,053.00**

(1) For residential parcels, the actual levy amount is rounded down to the nearest even cent for County tax submittal purposes.
(2) For residential parcels, the levy rate has been rounded down to the nearest even cent to reflect the actual amount levied on the tax bills.
(3) Includes a rounding adjustment for County tax submittal purposes.
(4) Per the Rate and Method of Apportionment, the maximum special tax for residential parcels is calculated on a per parcel basis.
(5) Per the Rate and Method of Apportionment, the maximum special tax for non-residential parcels is calculated per acre or fraction thereof.

The table below shows the Fiscal Year 2021/22 Maximum Special Tax for the District:

Parcel Classification	Parcel Count	Maximum Rate [1]	Levy Rate [2]	Total Maximum Special Tax	Total Amount Levied [3]
Residential [4]	4,046	$274.47	$274.47	$1,110,505.62	$1,110,465.16
Non-Residential [5]	60	274.47	274.47	94,417.68	94,417.22
Exempt	199	0.00	0.00	0.00	0.00
Total	**4,305**			**$1,204,923.30**	**$1,204,882.38**

(1) For residential parcels, the actual levy amount is rounded down to the nearest even cent for County tax submittal purposes.
(2) For residential parcels, the levy rate has been rounded down to the nearest even cent to reflect the actual amount levied on the tax bills.
(3) Includes a rounding adjustment for County tax submittal purposes.
(4) Per the Rate and Method of Apportionment, the maximum special tax for residential parcels is calculated on a per parcel basis.
(5) Per the Rate and Method of Apportionment, the maximum special tax for non-residential parcels is calculated per acre or fraction thereof.

Section 4 of this report contains details of the Special Tax Formula.

3. DELINQUENCY MANAGEMENT

3.1. Delinquency Summary

The following table shows the Fiscal Year 2021/22 delinquency rate for the District:

Levy	Delinquencies	Delinquency Rate	Delinquency Management Steps Taken
$1,204,882.38	$17,291.00	1.44%	Reminder and Demand Letters Sent

NBS monitors the delinquency rate and reviews the delinquency situation after each payment date. With the City's authorization, NBS sent reminder and demand letters to delinquent property owners to encourage the immediate payment of delinquent property tax bills.

Please refer to section 6 of this report for a delinquency detail report for the District.

3.2. Delinquency Summary Report

The following pages summarize delinquencies for the 2021/22 and prior fiscal years.

City of Clayton

Delinquency Summary Report

As of: 05/27/2022

District	Due Date	Billed Amount	Paid Amount	Delinquent Amount	Delinquent Amount %	Billed Installments	Paid Installments	Delinquent Installments	Delinquent Installments %
CFD 2007-1 - CFD 2007-1 Citywide Landscaping Tax									
	08/01/2007 Billing:								
	12/10/2007	$430,512.48	$430,512.48	$0.00	0.00%	4,071	4,071	0	0.00%
	04/10/2008	$430,512.48	$430,512.48	$0.00	0.00%	4,071	4,071	0	0.00%
	Subtotal:	**$861,024.96**	**$861,024.96**	**$0.00**	**0.00%**	**8,142**	**8,142**	**0**	**0.00%**
	08/01/2008 Billing:								
	12/10/2008	$443,649.10	$443,649.10	$0.00	0.00%	4,078	4,078	0	0.00%
	04/10/2009	$443,649.10	$443,649.10	$0.00	0.00%	4,078	4,078	0	0.00%
	Subtotal:	**$887,298.20**	**$887,298.20**	**$0.00**	**0.00%**	**8,156**	**8,156**	**0**	**0.00%**
	08/01/2009 Billing:								
	12/10/2009	$447,607.48	$447,607.48	$0.00	0.00%	4,102	4,102	0	0.00%
	04/10/2010	$447,607.48	$447,607.48	$0.00	0.00%	4,102	4,102	0	0.00%
	Subtotal:	**$895,214.96**	**$895,214.96**	**$0.00**	**0.00%**	**8,204**	**8,204**	**0**	**0.00%**
	08/01/2010 Billing:								
	12/10/2010	$455,285.26	$455,285.26	$0.00	0.00%	4,102	4,102	0	0.00%
	04/10/2011	$455,285.26	$455,285.26	$0.00	0.00%	4,102	4,102	0	0.00%
	Subtotal:	**$910,570.52**	**$910,570.52**	**$0.00**	**0.00%**	**8,204**	**8,204**	**0**	**0.00%**
	08/01/2011 Billing:								
	12/10/2011	$467,925.19	$467,925.19	$0.00	0.00%	4,100	4,100	0	0.00%
	04/10/2012	$467,925.19	$467,925.19	$0.00	0.00%	4,100	4,100	0	0.00%
	Subtotal:	**$935,850.38**	**$935,850.38**	**$0.00**	**0.00%**	**8,200**	**8,200**	**0**	**0.00%**
	08/01/2012 Billing:								
	12/10/2012	$477,658.91	$477,549.98	$108.93	0.02%	4,100	4,099	1	0.02%
	04/10/2013	$477,658.91	$477,549.98	$108.93	0.02%	4,100	4,099	1	0.02%
	Subtotal:	**$955,317.82**	**$955,099.96**	**$217.86**	**0.02%**	**8,200**	**8,198**	**2**	**0.02%**
	08/01/2013 Billing:								
	12/10/2013	$489,017.21	$488,905.69	$111.52	0.02%	4,100	4,099	1	0.02%
	04/10/2014	$489,017.21	$488,905.69	$111.52	0.02%	4,100	4,099	1	0.02%
	Subtotal:	**$978,034.42**	**$977,811.38**	**$223.04**	**0.02%**	**8,200**	**8,198**	**2**	**0.02%**

Copyright © 2012 by NBS

City of Clayton

Delinquency Summary Report

As of: 05/27/2022

District	Due Date	Billed Amount	Paid Amount	Delinquent Amount	Delinquent Amount %	Billed Installments	Paid Installments	Delinquent Installments	Delinquent Installments %
CFD 2007-1 - CFD 2007-1 Citywide Landscaping Tax									
	08/01/2014 Billing:								
	12/10/2014	$502,654.17	$502,539.54	$114.63	0.02%	4,100	4,099	1	0.02%
	04/10/2015	$502,654.17	$502,539.54	$114.63	0.02%	4,100	4,099	1	0.02%
	Subtotal:	**$1,005,308.34**	**$1,005,079.08**	**$229.26**	**0.02%**	**8,200**	**8,198**	**2**	**0.02%**
	08/01/2015 Billing:								
	12/10/2015	$514,771.75	$514,654.33	$117.42	0.02%	4,100	4,099	1	0.02%
	04/10/2016	$514,771.75	$514,654.33	$117.42	0.02%	4,100	4,099	1	0.02%
	Subtotal:	**$1,029,543.50**	**$1,029,308.66**	**$234.84**	**0.02%**	**8,200**	**8,198**	**2**	**0.02%**
	08/01/2016 Billing:								
	12/10/2016	$528,666.56	$528,545.97	$120.59	0.02%	4,100	4,099	1	0.02%
	04/10/2017	$528,666.56	$528,545.97	$120.59	0.02%	4,100	4,099	1	0.02%
	Subtotal:	**$1,057,333.12**	**$1,057,091.94**	**$241.18**	**0.02%**	**8,200**	**8,198**	**2**	**0.02%**
	08/01/2017 Billing:								
	12/10/2017	$544,536.80	$544,536.80	$0.00	0.00%	4,100	4,100	0	0.00%
	04/10/2018	$544,536.80	$544,412.59	$124.21	0.02%	4,100	4,099	1	0.02%
	Subtotal:	**$1,089,073.60**	**$1,088,949.39**	**$124.21**	**0.01%**	**8,200**	**8,199**	**1**	**0.01%**
	08/01/2018 Billing:								
	12/10/2018	$560,868.86	$560,868.86	$0.00	0.00%	4,106	4,106	0	0.00%
	04/10/2019	$560,868.86	$560,868.86	$0.00	0.00%	4,106	4,106	0	0.00%
	Subtotal:	**$1,121,737.72**	**$1,121,737.72**	**$0.00**	**0.00%**	**8,212**	**8,212**	**0**	**0.00%**
	08/01/2019 Billing:								
	12/10/2019	$578,471.84	$578,208.30	$263.54	0.05%	4,106	4,104	2	0.05%
	04/10/2020	$578,471.84	$578,076.53	$395.31	0.07%	4,106	4,103	3	0.07%
	Subtotal:	**$1,156,943.68**	**$1,156,284.83**	**$658.85**	**0.06%**	**8,212**	**8,207**	**5**	**0.06%**
	08/01/2020 Billing:								
	12/10/2020	$584,882.17	$584,482.48	$399.69	0.07%	4,106	4,103	3	0.07%
	04/10/2021	$584,882.17	$584,082.79	$799.38	0.14%	4,106	4,100	6	0.15%
	Subtotal:	**$1,169,764.34**	**$1,168,565.27**	**$1,199.07**	**0.10%**	**8,212**	**8,203**	**9**	**0.11%**

Copyright © 2012 by NBS

City of Clayton

Delinquency Summary Report

As of: 05/27/2022

District	Due Date	Billed Amount	Paid Amount	Delinquent Amount	Delinquent Amount %	Billed Installments	Paid Installments	Delinquent Installments	Delinquent Installments %
CFD 2007-1 - CFD 2007-1 Citywide Landscaping Tax									
	08/01/2021 Billing:								
	12/10/2021	$602,441.19	$599,971.05	$2,470.14	0.41%	4,106	4,088	18	0.44%
	04/10/2022	$602,441.19	$587,620.33	$14,820.86	2.46%	4,106	4,002	104	2.53%
	Subtotal:	**$1,204,882.38**	**$1,187,591.38**	**$17,291.00**	**1.44%**	**8,212**	**8,090**	**122**	**1.49%**
CFD 2007-1	**Total:**	**$15,257,897.94**	**$15,237,478.63**	**$20,419.31**	**0.13%**	**122,954**	**122,807**	**147**	**0.12%**
Agency Grand Total:		**$15,257,897.94**	**$15,237,478.63**	**$20,419.31**	**0.13%**	**122,954**	**122,807**	**147**	**0.12%**

Copyright © 2012 by NBS

4. RATE AND METHOD OF APPORTIONMENT

4.1. Method of Apportionment

A Special Tax will be levied annually on each taxable parcel of land within the District and collected in the same manner as ordinary ad-valorem property taxes or in such manner as the City Council or its designee shall determine, including City-originated billing of the affected property owners.

4.2. Definitions

Taxable Parcels - Parcels of land within the boundaries of the District that are not included in the "Exempt Parcel" category listed below.

Exempt Parcels - Parcels of land owned by a public agency, right-of-way parcels, schools, hospitals, cemeteries, mortuaries, libraries, parks, mineral rights, private roads, pipelines, public parking facilities and common areas.

Residential Parcels - Taxable Parcels of land that are classified as single-family, condominium, townhouse, multi-family or rural residential parcels.

Non-residential Parcels - Taxable Parcels that are not classified as "Residential Parcels."

Special Tax - The Special Tax allowed to be levied on a property within the District, calculated pursuant to the Rate and Method of Apportionment of Special Tax.

4.3. Special Tax Formula

Residential Parcels - An annual Special Tax will be levied on all Residential Parcels, as defined above, at the per parcel tax rate for each Fiscal Year 2007/08 through 2026/27. The annual Special Tax Rate approved for Fiscal Year 2007/08 was $196.77 per parcel.

Non-residential Parcels - An annual Special Tax will be levied on all Non-residential Parcels, as defined above, at the per acre rate for each Fiscal Year 2007/08 through 2026/27. The annual Special Tax Rate approved for Fiscal Year 2007/08 was $196.77 per acre or fraction thereof.

4.4. Special Tax Escalator Factor

In Fiscal Years 2008/09 through 2026/27, the Special Annual Tax rate may be increased annually by the City of Clayton City Council in an amount not to exceed the full annual adjustment (April to April) in the Consumer Price Index – All Urban Consumers, San Francisco-Oakland-Hayward, CA Area (Base Period 1982-84 = 100) (the "CPI increase"). This escalation factor is applicable if determined by the City to be necessary due to expected or actual increases in the operational and maintenance expenses attributable to the District. Such determination shall be made by action of the City of Clayton City Council, which must occur at a regular public meeting thereof accompanied by a prior recommendation of the citizens' Trails and Landscaping Committee established by the City Council in February 2006 (City Resolution No. 08-2006). In no event shall each annual Special Tax rate in any fiscal year increase by more than three percent (3%) over the previous year.

The Special Tax Escalation Factor for Fiscal Year 2022/23 is 3.00%.

4.5. Duration of Special Tax Levy

Per Measure B, the Special Tax will be levied annually for a period of ten (10) years commencing with Fiscal Year 2007/08 through and including Fiscal Year 2016/17. Per Measure H, the Special Tax with the same rate methodology was extended for ten (10) years commencing with Fiscal Year 2017/18 through and including Fiscal Year 2026/27. After Fiscal Year 2026/27 the Special Tax may no longer be collected unless extended pursuant to applicable laws, except that a Special Tax that was lawfully levied in or before the final tax year and that remains delinquent may be collected in subsequent years.

4.6. Relationship to Special Tax of Community Facilities District 1997-1

The District was created to replace Community Facilities District 1997-1 as the new district to levy an annual Special Tax for Citywide Landscape Maintenance purposes for a duration of 10 years, until Measure H extended the total duration to 20 years. The Community Facilities District 1997-1 had a maturity date of June 30, 2007. In order to continue landscaping maintenance for the City of Clayton, the City has adopted and approved Resolution 06-2007 on February 20, 2007.

5. BACKGROUND INFORMATION

5.1. Definitions

Maintenance - the furnishing of services and materials for the ordinary and usual operation, maintenance and care of the public landscaping and appurtenant facilities, including repair, removal or replacement of all or part of any landscaping and appurtenant facilities providing for the life, growth, health and beauty of the landscaping, including cultivation, irrigation, trimming, spraying, fertilizing and treating for disease or injury; the removal of trimmings, rubbish, debris and other solid wastes; and the eradication of landscape pests, including but not limited to vermin and rodents, ground squirrels, gophers, moles and wild pig. Maintenance also includes the furnishing of water for irrigation of the public landscaping, and the supply of electricity to operate the attendant irrigation systems.

The foregoing services shall be provided through and by the City of Clayton, either with its own labor forces or by contract with third parties, or any combination thereof, as determined solely by the City of Clayton.

Costs - the costs and expenses directly or indirectly incurred by the City of Clayton in connection with the Maintenance described above. Allowable Costs payable from special taxes of the District also include the County's imposed costs to levy and collect the District's special taxes through the annual property tax bill, the City's shared equipment and facilities charges, City prorated overhead charges to administer and manage the District and collect the special taxes and District reserve funds for replacement and major repairs.

5.2. Project Description

The services to be financed by the District shall include the maintenance of the following.

Public Roadway Landscaping which includes but is not limited to the following improved rights-of-way:

- **Atchinson Stage Road** - from Pine Hollow Road to Caulfield Drive
- **Black Point Place** - center median island
- **Caulfield Court** - center median island
- **Center Street** - from Oak Street to Clayton Road
- **Clayton Road** - from the western city limits to the southern Marsh Creek Road intersection
- **Cul-de-sacs** - landscaped areas at the end of Ahwanee Lane, Wawona Court, Tuyshtak Court, Antelope Court, Obsidian Court, Blue Oak Lane, Falcon Place, Windmill Canyon Place, Hummingbird Place, Raven Place, and Golden Eagle Place
- **Diablo Parkway -** from Marsh Creek Road to El Portal Drive
- **Eagle Peak Avenue -** from the east intersection with Oakhurst Drive to just west of the Ohlone Heights intersection, and including the west intersection with Oakhurst Drive
- **Indianhead Way -** entrance area at Oakhurst Drive

- **Indian Wells Way** - both entrance areas with Oakhurst Drive, and center medians up to Anizume Court and Jalalon Place
- **Jeffry Ranch Court** - center median island
- **Keller Ridge Drive** - to Golden Eagle Place intersection
- **Lydia Lane** - from intersection of Clayton Road to Lydia Lane Park
- **Main Street** - from Clayton Road to (old) Marsh Creek Road
- **Marsh Creek Road** - from the northern intersection of (old) Marsh Creek Road to the eastern city limits
- **Oakhurst Drive** - from the western city limits to Clayton Road intersection
- **Peacock Creek Drive** - from Clayton Road to approximately the Pebble Beach Drive intersection
- **Pine Hollow Road** - from Atchinson Stage Road to Panadero Way
- **Regency Drive** - median entrance from Marsh Creek Road
- **So. Mitchell Canyon Road -** from approx. Del Trigo Lane to Herriman Court intersection

Open Space and Trails which include but are not limited to: publicly-owned creek-side, intra-community and open space trails located within the boundaries of the District.

Clayton Fountain which includes but is not limited to: maintenance to the fountain itself, rock structure and all attendant appurtenances, including the geyser and water pump system as well as the surrounding public landscaped area located at east side of the intersection of Oakhurst Drive, Center Street and Clayton Road.

5.3. Resolution

The resolution authorizing the levy of the special tax is currently being considered by the City Council.

5.4. Boundary Map

The following page shows the boundaries of the District.

PROPOSED BOUNDARIES OF

COMMUNITY FACILITIES DISTRICT NO. 2007-1
(CITYWIDE LANDSCAPE MAINTENANCE DISTRICT)

CITY OF CLAYTON, COUNTY OF CONTRA COSTA
STATE OF CALIFORNIA

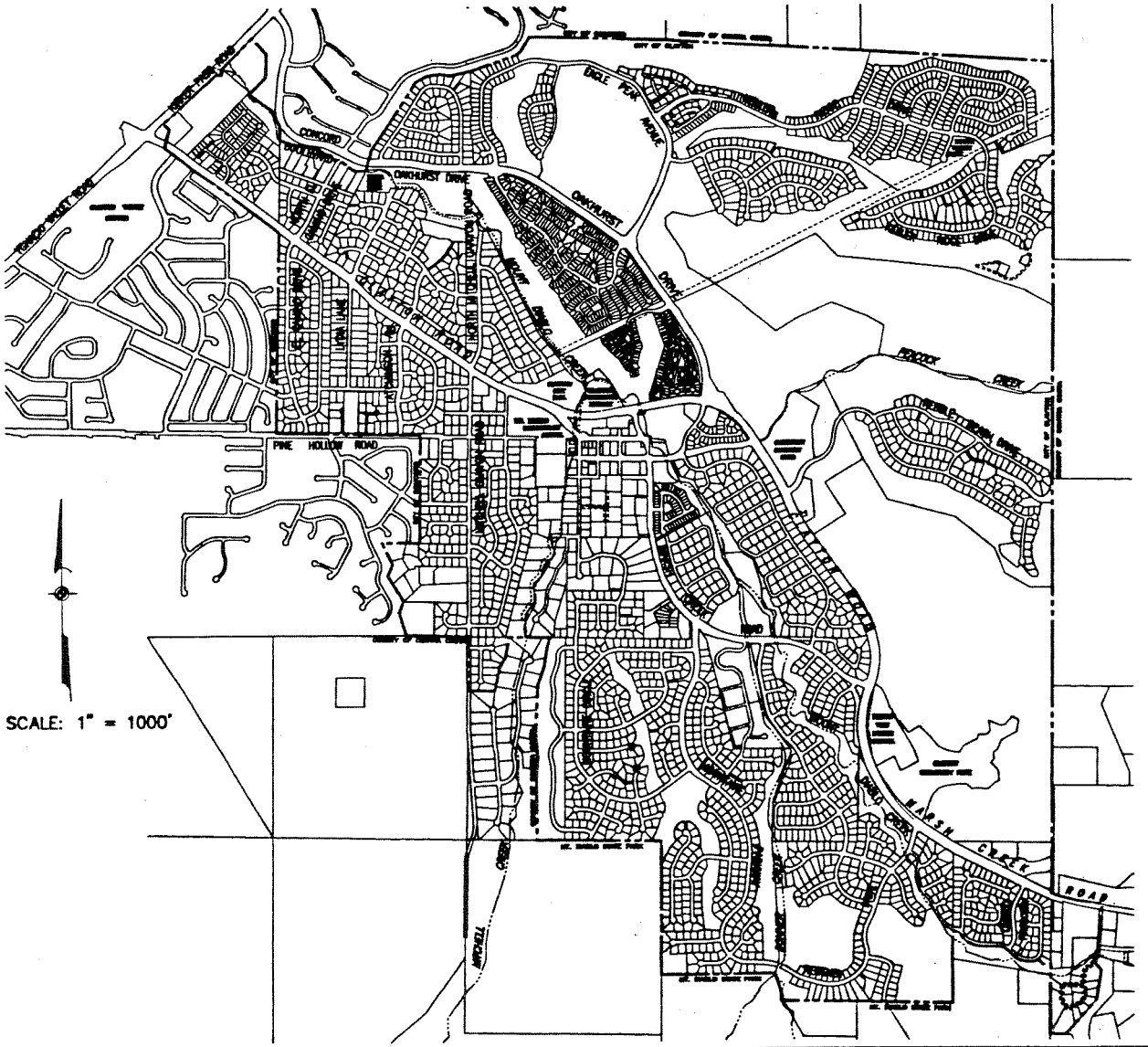

CITY RECORDER'S STATEMENT:

FILED IN THE OFFICE OF THE CITY CLERK OF THE CITY OF CLAYTON, THIS 4th DAY OF January, 2007.

BY: Lai J. Jackson
CITY CLERK
CITY OF CLAYTON

CITY CLERK'S STATEMENT:

I HEREBY CERTIFY THAT THE WITHIN MAP SHOWING THE PROPOSED BOUNDARIES OF COMMUNITY FACILITIES DISTRICT NUMBER 2007-1 IN THE CITY OF CLAYTON, COUNTY OF CONTRA COSTA, STATE OF CALIFORNIA, WAS APPROVED BY THE CITY COUNCIL OF THE CITY OF CLAYTON AT A REGULAR MEETING THEREOF, HELD ON THE 16th DAY OF January, 2007, BY ITS RESOLUTION NO. 04-2007

BY: Lai J. Jackson
CITY CLERK
CITY OF CLAYTON

RECORDER'S CERTIFICATE:

FILED THIS 23rd DAY OF January 2007, AT THE HOUR OF 2:04 O'CLOCK P.M. IN BOOK 81 OF MAPS OF ASSESSMENT AND COMMUNITY FACILITIES DISTRICTS, AT PAGE 15, AND AS INSTRUMENT NUMBER 07-0020M IN THE OFFICE OF THE COUNTY RECORDER OF CONTRA COSTA COUNTY, STATE OF CALIFORNIA.

BY: STEPHEN L. WEIR
COUNTY RECORDER
COUNTY OF CONTRA COSTA

BY: R Mandel
DEPUTY COUNTY RECORDER

LEGEND

——— CITY LIMIT LINE AND
COMMUNITY FACILITY DISTRICT BOUNDARY

1-23-07 2:04 PM 81-15

6. DELINQUENCY DETAIL

The following pages detail delinquencies for the 2021/22 and prior fiscal years.

City of Clayton

Delinquency Detail Report

Late Charges Calculated Through: 05/27/2022

Account ID	Owner	Due Date	Amount	Penalties	Fees (1)	Total	Delinquency Mgmt (2)	Misc (3)
CFD 2007-1 - CFD 2007-1 Citywide Landscaping Tax								
118-031-049	CLAYTON STATION SHOPPING CNTR 3237 DANVILLE BLVD ALAMO, CA 94507	04/10/2022	686.17	68.62	0.00	754.79	RL	
		Account Subtotal:	**$686.17**	**$68.62**	**$0.00**	**$754.79**		
118-031-051	CLAYTON STATION SHOPPING CNTR 3237 DANVILLE BLVD ALAMO, CA 94507	04/10/2022	137.23	13.72	0.00	150.95	RL	
		Account Subtotal:	**$137.23**	**$13.72**	**$0.00**	**$150.95**		
118-031-052	CLAYTON STATION SHOPPING CNTR 3237 DANVILLE BLVD ALAMO, CA 94507	04/10/2022	137.23	13.72	0.00	150.95	RL	
		Account Subtotal:	**$137.23**	**$13.72**	**$0.00**	**$150.95**		
118-082-009	AZEVEDO KIMBERLY M & SHOREEN ROBERT A 5935 CARDINET DR CLAYTON, CA 94517	04/10/2022	137.23	13.72	0.00	150.95		
		Account Subtotal:	**$137.23**	**$13.72**	**$0.00**	**$150.95**		
118-083-009	CARRILLO MARIO TRE 5904 CARDINET DR CLAYTON, CA 94517	04/10/2022	137.23	13.72	0.00	150.95		
		Account Subtotal:	**$137.23**	**$13.72**	**$0.00**	**$150.95**		
118-093-001	COUCHOT G RICHARD TRE EST OF KIMBERLY COUCHOT 1230 HALSEY ST #APT 4A BROOKLYN, NY 11207	04/10/2022	137.23	13.72	0.00	150.95		
		Account Subtotal:	**$137.23**	**$13.72**	**$0.00**	**$150.95**		

(1) Fees: This amount excludes Delinquency Management fees that were or will be collected in a subsequent billing.

(2) Delinquency Management (DM): RL=Reminder Letter Sent; DL=Demand Letter Sent; SR=Tax Roll Removal Requested; SC=Tax Roll Removal Confirmed; FL=Foreclosure Letter Sent; OL=Other Letter Sent; FI=Judicial Foreclosure Initiated; CP=County Payment Plan; FH=Judicial Forecloseure on Hold/Special Case; FC=Foreclosure Complete; LIT=Litigation Guarantee; LGL=Legal Fees and Costs; O=Other Fees; SO=Tax Roll Removal County Fee; PP=Payment Plan.

(3) Miscellaneous Codes: DB=Direct Bill Sent; BK=Declared Bankruptcy; PM=Partial Payment made, remainder delinquent.

Copyright © 2013 by NBS

City of Clayton

Delinquency Detail Report

Late Charges Calculated Through: 05/27/2022

Account ID	Owner	Due Date	Amount	Penalties	Fees (1)	Total	Delinquency Mgmt (2)	Misc (3)
CFD 2007-1 - CFD 2007-1 Citywide Landscaping Tax								
118-101-019	CARRILLO MARIO & BOBBI L TRE 2051 DUBLIN WAY SAN MATEO, CA 94403	04/10/2022	137.23	13.72	0.00	150.95		
		Account Subtotal:	**$137.23**	**$13.72**	**$0.00**	**$150.95**		
118-212-009	HENNIS GARY DAVID & SCHROEDER JANE MARIE	12/10/2021	137.23	13.72	0.00	150.95		
	1 CASEY GLEN CT CLAYTON, CA 94517	04/10/2022	137.23	13.72	0.00	150.95		
		Account Subtotal:	**$274.46**	**$27.44**	**$0.00**	**$301.90**		
118-332-017	TERAN CARLOS V & VIRGINIA TRE 5610 FRANK PL CLAYTON, CA 94517	04/10/2022	137.23	13.72	0.00	150.95		
		Account Subtotal:	**$137.23**	**$13.72**	**$0.00**	**$150.95**		
118-401-011	HEDGLEN LYLE R & NANCY A 1770 INDIAN WELLS WAY CLAYTON, CA 94517	04/10/2022	137.23	13.72	0.00	150.95		
		Account Subtotal:	**$137.23**	**$13.72**	**$0.00**	**$150.95**		
118-401-036	HONG KYOUNG H TRE 415 CHUPCAN PL CLAYTON, CA 94517	04/10/2022	137.23	13.72	0.00	150.95		
		Account Subtotal:	**$137.23**	**$13.72**	**$0.00**	**$150.95**		
118-402-008	MEJIA JOSE M & MARIA VICTORIA 1749 INDIAN WELLS WAY CLAYTON, CA 94517	04/10/2022	137.23	13.72	0.00	150.95		
		Account Subtotal:	**$137.23**	**$13.72**	**$0.00**	**$150.95**		
118-410-012	CAST CHRISTOPHER & FRAUKE 3011 WINDMILL CANYON DR CLAYTON, CA 94517	04/10/2022	137.23	13.72	0.00	150.95	RL	
		Account Subtotal:	**$137.23**	**$13.72**	**$0.00**	**$150.95**		

(1) Fees: This amount excludes Delinquency Management fees that were or will be collected in a subsequent billing.

(2) Delinquency Management (DM): RL=Reminder Letter Sent; DL=Demand Letter Sent; SR=Tax Roll Removal Requested; SC=Tax Roll Removal Confirmed; FL=Foreclosure Letter Sent; OL=Other Letter Sent; FI=Judicial Foreclosure Initiated; CP=County Payment Plan; FH=Judicial Forecloseure on Hold/Special Case; FC=Foreclosure Complete; LIT=Litigation Guarantee; LGL=Legal Fees and Costs; O=Other Fees; SO=Tax Roll Removal County Fee; PP=Payment Plan.

(3) Miscellaneous Codes: DB=Direct Bill Sent; BK=Declared Bankruptcy; PM=Partial Payment made, remainder delinquent.

Copyright © 2013 by NBS

City of Clayton

Delinquency Detail Report

Late Charges Calculated Through: 05/27/2022

Account ID	Owner	Due Date	Amount	Penalties	Fees (1)	Total	Delinquency Mgmt (2)	Misc (3)
CFD 2007-1 - CFD 2007-1 Citywide Landscaping Tax								
118-410-033	FULLER ROBERT M	12/10/2021	137.23	13.72	0.00	150.95		
	1329 SHELL LN CLAYTON, CA 94517	04/10/2022	137.23	13.72	0.00	150.95		
		Account Subtotal:	**$274.46**	**$27.44**	**$0.00**	**$301.90**		
118-410-057	XIARI MARIA KONTRAS	12/10/2021	137.23	13.72	0.00	150.95		
	1254 SHELL CIR CLAYTON, CA 94517	04/10/2022	137.23	13.72	0.00	150.95		
		Account Subtotal:	**$274.46**	**$27.44**	**$0.00**	**$301.90**		
118-410-071	CURCIO DANIEL P & JENNA M 2302 HARRIMAN LN REDONDO BEACH, CA 90278	04/10/2022	137.23	13.72	0.00	150.95		
		Account Subtotal:	**$137.23**	**$13.72**	**$0.00**	**$150.95**		
118-410-086	BATCHELDER RICHARD P TRE 983 OAK ST CLAYTON, CA 94517	04/10/2022	137.23	13.72	0.00	150.95		
		Account Subtotal:	**$137.23**	**$13.72**	**$0.00**	**$150.95**		
118-410-099	HAFSTAD CHRISTIN 1291 SHELL CIR CLAYTON, CA 94517	04/10/2022	137.23	13.72	0.00	150.95		
		Account Subtotal:	**$137.23**	**$13.72**	**$0.00**	**$150.95**		
118-410-104	BILLO WILLIAM F & YVONNE R TRE 1368 SHELL LN CLAYTON, CA 94517	04/10/2021	133.23	35.31	0.00	168.54		
		Account Subtotal:	**$133.23**	**$35.31**	**$0.00**	**$168.54**		
118-422-002	STORMES GREGORY & CYNTHIA TRE 350 BLUE OAK LN CLAYTON, CA 94517	04/10/2022	137.23	13.72	0.00	150.95		
		Account Subtotal:	**$137.23**	**$13.72**	**$0.00**	**$150.95**		

(1) Fees: This amount excludes Delinquency Management fees that were or will be collected in a subsequent billing.

(2) Delinquency Management (DM): RL=Reminder Letter Sent; DL=Demand Letter Sent; SR=Tax Roll Removal Requested; SC=Tax Roll Removal Confirmed; FL=Foreclosure Letter Sent; OL=Other Letter Sent; FI=Judicial Foreclosure Initiated; CP=County Payment Plan; FH=Judicial Forecloseure on Hold/Special Case; FC=Foreclosure Complete; LIT=Litigation Guarantee; LGL=Legal Fees and Costs; O=Other Fees; SO=Tax Roll Removal County Fee; PP=Payment Plan.

(3) Miscellaneous Codes: DB=Direct Bill Sent; BK=Declared Bankruptcy; PM=Partial Payment made, remainder delinquent.

Copyright © 2013 by NBS

City of Clayton

Delinquency Detail Report

Late Charges Calculated Through: 05/27/2022

Account ID	Owner	Due Date	Amount	Penalties	Fees (1)	Total	Delinquency Mgmt (2)	Misc (3)
CFD 2007-1 - CFD 2007-1 Citywide Landscaping Tax								
118-424-014	FASSIL ABEY TRE & TAKKELE HIYWOT 3042 MIWOK WAY CLAYTON, CA 94517	04/10/2022	137.23	13.72	0.00	150.95		
		Account Subtotal:	**$137.23**	**$13.72**	**$0.00**	**$150.95**		
118-432-020	ARING STEVEN T TRE	12/10/2021	137.23	13.72	0.00	150.95	RL	
	422 WAWONA LN CLAYTON, CA 94517	04/10/2022	137.23	13.72	0.00	150.95	RL	
		Account Subtotal:	**$274.46**	**$27.44**	**$0.00**	**$301.90**		
118-442-011	CAST CHRISTOPHER & FRAUKE 3011 WINDMILL CANYON DR CLAYTON, CA 94517	04/10/2022	137.23	13.72	0.00	150.95	RL	
		Account Subtotal:	**$137.23**	**$13.72**	**$0.00**	**$150.95**		
118-452-019	LANDINI JOSEPH R & KATHRYN M 215 FALCON PL CLAYTON, CA 94517	04/10/2022	137.23	13.72	0.00	150.95		
		Account Subtotal:	**$137.23**	**$13.72**	**$0.00**	**$150.95**		
118-452-020	PICKOLICK KELLY LANE TRE 216 FALCON PL CLAYTON, CA 94517	04/10/2022	137.23	13.72	0.00	150.95		
		Account Subtotal:	**$137.23**	**$13.72**	**$0.00**	**$150.95**		
118-460-069	MALTBIE JOAN C TRE 1725 INDIAN WELLS WAY CLAYTON, CA 94517	04/10/2022	137.23	13.72	0.00	150.95		
		Account Subtotal:	**$137.23**	**$13.72**	**$0.00**	**$150.95**		
118-460-076	SUDWEEKS JUDY & RIKER WILLIAM G 716 ANIZUMNE CT CLAYTON, CA 94517	04/10/2022	137.23	13.72	0.00	150.95		
		Account Subtotal:	**$137.23**	**$13.72**	**$0.00**	**$150.95**		

(1) Fees: This amount excludes Delinquency Management fees that were or will be collected in a subsequent billing.

(2) Delinquency Management (DM): RL=Reminder Letter Sent; DL=Demand Letter Sent; SR=Tax Roll Removal Requested; SC=Tax Roll Removal Confirmed; FL=Foreclosure Letter Sent; OL=Other Letter Sent; FI=Judicial Foreclosure Initiated; CP=County Payment Plan; FH=Judicial Forecloseure on Hold/Special Case; FC=Foreclosure Complete; LIT=Litigation Guarantee; LGL=Legal Fees and Costs; O=Other Fees; SO=Tax Roll Removal County Fee; PP=Payment Plan.

(3) Miscellaneous Codes: DB=Direct Bill Sent; BK=Declared Bankruptcy; PM=Partial Payment made, remainder delinquent.

Copyright © 2013 by NBS

City of Clayton

Delinquency Detail Report

Late Charges Calculated Through: 05/27/2022

Account ID	Owner	Due Date	Amount	Penalties	Fees (1)	Total	Delinquency Mgmt (2)	Misc (3)
CFD 2007-1 - CFD 2007-1 Citywide Landscaping Tax								
118-460-096	EFTEKHARI PARVIZ & MARYAM 915 ARROWHEAD TER CLAYTON, CA 94517	04/10/2022	137.23	13.72	0.00	150.95		
		Account Subtotal:	**$137.23**	**$13.72**	**$0.00**	**$150.95**		
118-470-042	FREEMAN TERRILL W & LESIA TRE 1165 MOCCASIN CT CLAYTON, CA 94517	04/10/2022	137.23	13.72	0.00	150.95		
		Account Subtotal:	**$137.23**	**$13.72**	**$0.00**	**$150.95**		
118-470-064	KIM BENITA M 1003 FEATHER CIR CLAYTON, CA 94517	04/10/2022	137.23	13.72	0.00	150.95		
		Account Subtotal:	**$137.23**	**$13.72**	**$0.00**	**$150.95**		
118-470-118	AMARJARGAL RAGCHAA & BAATARCHULUU PUREV 1023 FEATHER CIR CLAYTON, CA 94517	04/10/2022	137.23	13.72	0.00	150.95		
		Account Subtotal:	**$137.23**	**$13.72**	**$0.00**	**$150.95**		
118-480-017	VUJNOVICH GEORGE TRE 111 FOREST HILL DR CLAYTON, CA 94517	04/10/2022	137.23	13.72	0.00	150.95		
		Account Subtotal:	**$137.23**	**$13.72**	**$0.00**	**$150.95**		
118-480-044	MILLER GLENN D & LISA K TRE 1005 PEBBLE BEACH DR CLAYTON, CA 94517	04/10/2022	137.23	13.72	0.00	150.95		
		Account Subtotal:	**$137.23**	**$13.72**	**$0.00**	**$150.95**		
118-490-007	AYALA RAYMUNDO 1032 PEBBLE BEACH DR CLAYTON, CA 94517	04/10/2022	137.23	13.72	0.00	150.95		
		Account Subtotal:	**$137.23**	**$13.72**	**$0.00**	**$150.95**		

(1) Fees: This amount excludes Delinquency Management fees that were or will be collected in a subsequent billing.

(2) Delinquency Management (DM): RL=Reminder Letter Sent; DL=Demand Letter Sent; SR=Tax Roll Removal Requested; SC=Tax Roll Removal Confirmed; FL=Foreclosure Letter Sent; OL=Other Letter Sent; FI=Judicial Foreclosure Initiated; CP=County Payment Plan; FH=Judicial Forecloseure on Hold/Special Case; FC=Foreclosure Complete; LIT=Litigation Guarantee; LGL=Legal Fees and Costs; O=Other Fees; SO=Tax Roll Removal County Fee; PP=Payment Plan.

(3) Miscellaneous Codes: DB=Direct Bill Sent; BK=Declared Bankruptcy; PM=Partial Payment made, remainder delinquent.

Copyright © 2013 by NBS

City of Clayton

Delinquency Detail Report

Late Charges Calculated Through: 05/27/2022

Account ID	Owner	Due Date	Amount	Penalties	Fees (1)	Total	Delinquency Mgmt (2)	Misc (3)
CFD 2007-1 - CFD 2007-1 Citywide Landscaping Tax								
118-530-050	STODDARD ANNE MARIE TRE 1460 INDIANHEAD CIR CLAYTON, CA 94517	04/10/2022	137.23	13.72	0.00	150.95		
		Account Subtotal:	**$137.23**	**$13.72**	**$0.00**	**$150.95**		
118-540-021	MCCALL GARRETT 5003 RAVEN WAY CLAYTON, CA 94517	04/10/2022	137.23	13.72	0.00	150.95		
		Account Subtotal:	**$137.23**	**$13.72**	**$0.00**	**$150.95**		
118-540-056	SOBHANI NASIMALSADAT & HABIBI MAJID FATTAH 5018 RAVEN WAY CLAYTON, CA 94517	04/10/2022	137.23	13.72	0.00	150.95		
		Account Subtotal:	**$137.23**	**$13.72**	**$0.00**	**$150.95**		
118-540-064	POGUE JEFFREY E & TIFFANY TRE 5002 RAVEN WAY CLAYTON, CA 94517	04/10/2022	137.23	13.72	0.00	150.95		
		Account Subtotal:	**$137.23**	**$13.72**	**$0.00**	**$150.95**		
118-550-008	DAREZZO GREGORY T TRE 503 RAVEN PL CLAYTON, CA 94517	04/10/2022	137.23	13.72	0.00	150.95		
		Account Subtotal:	**$137.23**	**$13.72**	**$0.00**	**$150.95**		
118-550-036	KORN ARTHUR & IRENE P TRE	12/10/2021	137.23	13.72	0.00	150.95		
	402 HUMMINGBIRD PL CLAYTON, CA 94517	04/10/2022	137.23	13.72	0.00	150.95		
		Account Subtotal:	**$274.46**	**$27.44**	**$0.00**	**$301.90**		
118-560-006	LFB ENTERPRISES LLC 6123 MAIN ST CLAYTON, CA 94517	04/10/2022	137.23	13.72	0.00	150.95		
		Account Subtotal:	**$137.23**	**$13.72**	**$0.00**	**$150.95**		

(1) Fees: This amount excludes Delinquency Management fees that were or will be collected in a subsequent billing.

(2) Delinquency Management (DM): RL=Reminder Letter Sent; DL=Demand Letter Sent; SR=Tax Roll Removal Requested; SC=Tax Roll Removal Confirmed; FL=Foreclosure Letter Sent; OL=Other Letter Sent; FI=Judicial Foreclosure Initiated; CP=County Payment Plan; FH=Judicial Forecloseure on Hold/Special Case; FC=Foreclosure Complete; LIT=Litigation Guarantee; LGL=Legal Fees and Costs; O=Other Fees; SO=Tax Roll Removal County Fee; PP=Payment Plan.

(3) Miscellaneous Codes: DB=Direct Bill Sent; BK=Declared Bankruptcy; PM=Partial Payment made, remainder delinquent.

Copyright © 2013 by NBS

City of Clayton

Delinquency Detail Report

Late Charges Calculated Through: 05/27/2022

Account ID	Owner	Due Date	Amount	Penalties	Fees (1)	Total	Delinquency Mgmt (2)	Misc (3)
CFD 2007-1 - CFD 2007-1 Citywide Landscaping Tax								
118-570-018	OLSON BRIAN & EDYTHE 81 WILDCAT WAY CLAYTON, CA 94517	04/10/2022	137.23	13.72	0.00	150.95		
		Account Subtotal:	**$137.23**	**$13.72**	**$0.00**	**$150.95**		
118-570-031	GALLAGHER DAVID & CORINNE TRE 5702 MARSH DR PACHECO, CA 94553	04/10/2022	137.23	13.72	0.00	150.95		
		Account Subtotal:	**$137.23**	**$13.72**	**$0.00**	**$150.95**		
118-570-035	HANKS ROBERT S & CATHY J 456 OBSIDIAN WAY CLAYTON, CA 94517	04/10/2022	137.23	13.72	0.00	150.95		
		Account Subtotal:	**$137.23**	**$13.72**	**$0.00**	**$150.95**		
118-600-018	SMITH DAVID G & ALYSE M 601 CONDOR PL CLAYTON, CA 94517	04/10/2022	137.23	13.72	0.00	150.95		
		Account Subtotal:	**$137.23**	**$13.72**	**$0.00**	**$150.95**		
118-620-008	SKOV BARBARA A TRE	12/10/2021	137.23	13.72	0.00	150.95		
	41780 BUTTERFIELD STAGE RD TEMECULA, CA 92592	04/10/2022	137.23	13.72	0.00	150.95		
		Account Subtotal:	**$274.46**	**$27.44**	**$0.00**	**$301.90**		
118-640-025	MCSHERRY ERIC M & REBECCA F 904 DEER PL CLAYTON, CA 94517	04/10/2022	137.23	13.72	0.00	150.95		
		Account Subtotal:	**$137.23**	**$13.72**	**$0.00**	**$150.95**		
118-640-033	HART LUCY K TRE 8007 KELOK WAY CLAYTON, CA 94517	04/10/2022	137.23	13.72	0.00	150.95		
		Account Subtotal:	**$137.23**	**$13.72**	**$0.00**	**$150.95**		

(1) Fees: This amount excludes Delinquency Management fees that were or will be collected in a subsequent billing.

(2) Delinquency Management (DM): RL=Reminder Letter Sent; DL=Demand Letter Sent; SR=Tax Roll Removal Requested; SC=Tax Roll Removal Confirmed; FL=Foreclosure Letter Sent; OL=Other Letter Sent; FI=Judicial Foreclosure Initiated; CP=County Payment Plan; FH=Judicial Forecloseure on Hold/Special Case; FC=Foreclosure Complete; LIT=Litigation Guarantee; LGL=Legal Fees and Costs; O=Other Fees; SO=Tax Roll Removal County Fee; PP=Payment Plan.

(3) Miscellaneous Codes: DB=Direct Bill Sent; BK=Declared Bankruptcy; PM=Partial Payment made, remainder delinquent.

Copyright © 2013 by NBS

City of Clayton

Delinquency Detail Report

Late Charges Calculated Through: 05/27/2022

Account ID	Owner	Due Date	Amount	Penalties	Fees (1)	Total	Delinquency Mgmt (2)	Misc (3)
CFD 2007-1 - CFD 2007-1 Citywide Landscaping Tax								
118-640-044	REDMOND GREGORY S & PHYLLIS 5174 KELLER RIDGE DR CLAYTON, CA 94517	04/10/2022	137.23	13.72	0.00	150.95		
		Account Subtotal:	**$137.23**	**$13.72**	**$0.00**	**$150.95**		
118-650-005	DIANDA DORINE A TRE 701 ACORN DR CLAYTON, CA 94517	04/10/2022	137.23	13.72	0.00	150.95		
		Account Subtotal:	**$137.23**	**$13.72**	**$0.00**	**$150.95**		
118-650-012	HOUGHTON THOMAS JAMES HOI 807 GRAY FOX PL CLAYTON, CA 94517	04/10/2022	137.23	13.72	0.00	150.95		
		Account Subtotal:	**$137.23**	**$13.72**	**$0.00**	**$150.95**		
118-690-004	ROBLES PAUL 107 GOLD RUSH CT CLAYTON, CA 94517	04/10/2022	137.23	13.72	0.00	150.95		
		Account Subtotal:	**$137.23**	**$13.72**	**$0.00**	**$150.95**		
118-690-008	LOMBOY RON & POUNEH 305 COAL MINE CT CLAYTON, CA 94517	04/10/2022	137.23	13.72	0.00	150.95		
		Account Subtotal:	**$137.23**	**$13.72**	**$0.00**	**$150.95**		
119-021-073	KATSARIS MATTHEW S & SAIA CHELSI 6016 HIGH ST CLAYTON, CA 94517	04/10/2022	137.23	13.72	0.00	150.95		
		Account Subtotal:	**$137.23**	**$13.72**	**$0.00**	**$150.95**		

(1) Fees: This amount excludes Delinquency Management fees that were or will be collected in a subsequent billing.

(2) Delinquency Management (DM): RL=Reminder Letter Sent; DL=Demand Letter Sent; SR=Tax Roll Removal Requested; SC=Tax Roll Removal Confirmed; FL=Foreclosure Letter Sent; OL=Other Letter Sent; FI=Judicial Foreclosure Initiated; CP=County Payment Plan; FH=Judicial Forecloseure on Hold/Special Case; FC=Foreclosure Complete; LIT=Litigation Guarantee; LGL=Legal Fees and Costs; O=Other Fees; SO=Tax Roll Removal County Fee; PP=Payment Plan.

(3) Miscellaneous Codes: DB=Direct Bill Sent; BK=Declared Bankruptcy; PM=Partial Payment made, remainder delinquent.

Copyright © 2013 by NBS

City of Clayton

Delinquency Detail Report

Late Charges Calculated Through: 05/27/2022

Account ID	Owner	Due Date	Amount	Penalties	Fees (1)	Total	Delinquency Mgmt (2)	Misc (3)
CFD 2007-1 - CFD 2007-1 Citywide Landscaping Tax								
119-022-001	MATHEWS JOHN W EST OF	04/10/2020	131.77	58.64	0.00	190.41	DL	
	C/O: VIOLET CHURCHILL	12/10/2020	133.23	35.31	0.00	168.54	DL	
	11507 SILVERGATE DR	04/10/2021	133.23	35.31	0.00	168.54	DL	
	DUBLIN, CA 94568	12/10/2021	137.23	13.72	0.00	150.95	DL	
		04/10/2022	137.23	13.72	0.00	150.95	DL	
		Account Subtotal:	**$672.69**	**$156.70**	**$0.00**	**$829.39**		
119-022-008	HUGHES ANTONIA M TRE	12/10/2021	137.23	13.72	0.00	150.95		
	641 WINTERGREEN LN	04/10/2022	137.23	13.72	0.00	150.95		
	WALNUT CREEK, CA 94598							
		Account Subtotal:	**$274.46**	**$27.44**	**$0.00**	**$301.90**		
119-111-006	TALMADGE DANNIE P	04/10/2021	133.23	35.31	0.00	168.54		
	997 KENSTON DR	04/10/2022	137.23	13.72	0.00	150.95		
	CLAYTON, CA 94517							
		Account Subtotal:	**$270.46**	**$49.03**	**$0.00**	**$319.49**		
119-121-016	HANSEN ALBERT G & SHIRLEY M	04/10/2022	137.23	13.72	0.00	150.95		
	1041 TIFFIN DR							
	CLAYTON, CA 94517							
		Account Subtotal:	**$137.23**	**$13.72**	**$0.00**	**$150.95**		
119-151-005	SIEGEL FRED J & CAROL D TRE	12/10/2021	137.23	13.72	0.00	150.95		
	171 MOUNTAIRE PKWY	04/10/2022	137.23	13.72	0.00	150.95		
	CLAYTON, CA 94517							
		Account Subtotal:	**$274.46**	**$27.44**	**$0.00**	**$301.90**		
119-152-005	THORSEN JAMES C & SUKANYA	12/10/2021	137.23	13.72	0.00	150.95		
	51 MT EMORY CT	04/10/2022	137.23	13.72	0.00	150.95		
	CLAYTON, CA 94517							
		Account Subtotal:	**$274.46**	**$27.44**	**$0.00**	**$301.90**		

(1) Fees: This amount excludes Delinquency Management fees that were or will be collected in a subsequent billing.

(2) Delinquency Management (DM): RL=Reminder Letter Sent; DL=Demand Letter Sent; SR=Tax Roll Removal Requested; SC=Tax Roll Removal Confirmed; FL=Foreclosure Letter Sent; OL=Other Letter Sent; FI=Judicial Foreclosure Initiated; CP=County Payment Plan; FH=Judicial Forecloseure on Hold/Special Case; FC=Foreclosure Complete; LIT=Litigation Guarantee; LGL=Legal Fees and Costs; O=Other Fees; SO=Tax Roll Removal County Fee; PP=Payment Plan.

(3) Miscellaneous Codes: DB=Direct Bill Sent; BK=Declared Bankruptcy; PM=Partial Payment made, remainder delinquent.

Copyright © 2013 by NBS

City of Clayton

Delinquency Detail Report

Late Charges Calculated Through: 05/27/2022

Account ID	Owner	Due Date	Amount	Penalties	Fees (1)	Total	Delinquency Mgmt (2)	Misc (3)
CFD 2007-1 - CFD 2007-1 Citywide Landscaping Tax								
119-172-005	DRUM MICHAEL J	12/10/2021	137.23	13.72	0.00	150.95		
	PO BOX 517 CLAYTON, CA 94517	04/10/2022	137.23	13.72	0.00	150.95		
		Account Subtotal:	**$274.46**	**$27.44**	**$0.00**	**$301.90**		
119-201-005	FLORES ROBERT A & MARIA E 21 MT SCOTT CT CLAYTON, CA 94517	04/10/2022	137.23	13.72	0.00	150.95		
		Account Subtotal:	**$137.23**	**$13.72**	**$0.00**	**$150.95**		
119-212-034	MARION JOSEPH A 50 MT OLYMPUS PL CLAYTON, CA 94517	04/10/2022	137.23	13.72	0.00	150.95		
		Account Subtotal:	**$137.23**	**$13.72**	**$0.00**	**$150.95**		
119-232-039	MORGAN NAOMI L TRE	04/10/2021	133.23	35.31	0.00	168.54	RL	
	PO BOX 951	12/10/2021	137.23	13.72	0.00	150.95	RL	
	CLAYTON, CA 94517	04/10/2022	137.23	13.72	0.00	150.95	RL	
		Account Subtotal:	**$407.69**	**$62.75**	**$0.00**	**$470.44**		
119-242-001	GRISLER JOSEPH & PATRICIA TRE 4989 NETTO DR CONCORD, CA 94521	04/10/2022	137.23	13.72	0.00	150.95		
		Account Subtotal:	**$137.23**	**$13.72**	**$0.00**	**$150.95**		
119-242-007	MORALES DENISE A TRE & BENEDETTO GUY	12/10/2021	137.23	13.72	0.00	150.95		
	96 DIANA WAY ANTIOCH, CA 94509	04/10/2022	137.23	13.72	0.00	150.95		
		Account Subtotal:	**$274.46**	**$27.44**	**$0.00**	**$301.90**		
119-242-027	FRENCH DOLORES M TRE 33 LONG CREEK CIR CLAYTON, CA 94517	04/10/2022	137.23	13.72	0.00	150.95		
		Account Subtotal:	**$137.23**	**$13.72**	**$0.00**	**$150.95**		

(1) Fees: This amount excludes Delinquency Management fees that were or will be collected in a subsequent billing.

(2) Delinquency Management (DM): RL=Reminder Letter Sent; DL=Demand Letter Sent; SR=Tax Roll Removal Requested; SC=Tax Roll Removal Confirmed; FL=Foreclosure Letter Sent; OL=Other Letter Sent; FI=Judicial Foreclosure Initiated; CP=County Payment Plan; FH=Judicial Forecloseure on Hold/Special Case; FC=Foreclosure Complete; LIT=Litigation Guarantee; LGL=Legal Fees and Costs; O=Other Fees; SO=Tax Roll Removal County Fee; PP=Payment Plan.

(3) Miscellaneous Codes: DB=Direct Bill Sent; BK=Declared Bankruptcy; PM=Partial Payment made, remainder delinquent.

Copyright © 2013 by NBS

City of Clayton

Delinquency Detail Report

Late Charges Calculated Through: 05/27/2022

Account ID	Owner	Due Date	Amount	Penalties	Fees (1)	Total	Delinquency Mgmt (2)	Misc (3)
CFD 2007-1 - CFD 2007-1 Citywide Landscaping Tax								
119-242-030	MARLEAU LAWERENCE & PATRCIA & HAGEY LIANN 41 LONG CREEK CIR CLAYTON, CA 94517	04/10/2022	137.23	13.72	0.00	150.95		
		Account Subtotal:	**$137.23**	**$13.72**	**$0.00**	**$150.95**		
119-274-001	MORGAN TIMOTHY J 85 REGENCY DR CLAYTON, CA 94517	04/10/2022	137.23	13.72	0.00	150.95		
		Account Subtotal:	**$137.23**	**$13.72**	**$0.00**	**$150.95**		
119-301-007	VADEGHANI MOHAMMED & MAHVASH 542 MT DELL DR CLAYTON, CA 94517	04/10/2022	137.23	13.72	0.00	150.95		
		Account Subtotal:	**$137.23**	**$13.72**	**$0.00**	**$150.95**		
119-311-018	WATKINS ARTHUR & CHERYL 108 MT ETNA DR CLAYTON, CA 94517	04/10/2022	137.23	13.72	0.00	150.95		
		Account Subtotal:	**$137.23**	**$13.72**	**$0.00**	**$150.95**		
119-321-007	SANTOS ANTONIO F & MEGAN 44 PETAR CT CLAYTON, CA 94517	04/10/2022	137.23	13.72	0.00	150.95		
		Account Subtotal:	**$137.23**	**$13.72**	**$0.00**	**$150.95**		
119-322-013	SCROGGS JOHN S III TRE 21 MIRANGO CT CLAYTON, CA 94517	04/10/2022	137.23	13.72	0.00	150.95		
		Account Subtotal:	**$137.23**	**$13.72**	**$0.00**	**$150.95**		
119-322-015	PINEDA RICHARD H TRE 11 MAGNOLIA CT WALNUT CREEK, CA 94595	04/10/2022	137.23	13.72	0.00	150.95		
		Account Subtotal:	**$137.23**	**$13.72**	**$0.00**	**$150.95**		

(1) Fees: This amount excludes Delinquency Management fees that were or will be collected in a subsequent billing.

(2) Delinquency Management (DM): RL=Reminder Letter Sent; DL=Demand Letter Sent; SR=Tax Roll Removal Requested; SC=Tax Roll Removal Confirmed; FL=Foreclosure Letter Sent; OL=Other Letter Sent; FI=Judicial Foreclosure Initiated; CP=County Payment Plan; FH=Judicial Forecloseure on Hold/Special Case; FC=Foreclosure Complete; LIT=Litigation Guarantee; LGL=Legal Fees and Costs; O=Other Fees; SO=Tax Roll Removal County Fee; PP=Payment Plan.

(3) Miscellaneous Codes: DB=Direct Bill Sent; BK=Declared Bankruptcy; PM=Partial Payment made, remainder delinquent.

Copyright © 2013 by NBS

City of Clayton

Delinquency Detail Report

Late Charges Calculated Through: 05/27/2022

Account ID	Owner	Due Date	Amount	Penalties	Fees (1)	Total	Delinquency Mgmt (2)	Misc (3)
CFD 2007-1 - CFD 2007-1 Citywide Landscaping Tax								
119-331-007	GONZALEZ LUIS & ROSARIO 1 LONDON CT CLAYTON, CA 94517	04/10/2022	137.23	13.72	0.00	150.95		
		Account Subtotal:	**$137.23**	**$13.72**	**$0.00**	**$150.95**		
119-331-019	FILIBERT REGIS J & EMILY 3916 ELKWOOD CT CONCORD, CA 94519	04/10/2022	137.23	13.72	0.00	150.95		
		Account Subtotal:	**$137.23**	**$13.72**	**$0.00**	**$150.95**		
119-412-010	LAIGN PAUL E JR & ANDREA L 206 MT WILSON PL CLAYTON, CA 94517	04/10/2022	137.23	13.72	0.00	150.95		
		Account Subtotal:	**$137.23**	**$13.72**	**$0.00**	**$150.95**		
119-421-007	DWUMFUOH KOJO & ESI S 236 MOUNTAIRE PKWY CLAYTON, CA 94517	04/10/2022	137.23	13.72	0.00	150.95		
		Account Subtotal:	**$137.23**	**$13.72**	**$0.00**	**$150.95**		
119-432-010	MCCORMICK DENNIS & CAROL TRE 289 MOUNTAIRE PKWY CLAYTON, CA 94517	04/10/2022	137.23	13.72	0.00	150.95		
		Account Subtotal:	**$137.23**	**$13.72**	**$0.00**	**$150.95**		
119-463-010	LOONEY DAVID C & MONIQUE M 907 BERENDSEN CT CLAYTON, CA 94517	04/10/2022	137.23	13.72	0.00	150.95		
		Account Subtotal:	**$137.23**	**$13.72**	**$0.00**	**$150.95**		
119-472-019	ARUNDELL MARGARET E TRE 121 SAMUEL CT CLAYTON, CA 94517	04/10/2022	137.23	13.72	0.00	150.95		
		Account Subtotal:	**$137.23**	**$13.72**	**$0.00**	**$150.95**		

(1) Fees: This amount excludes Delinquency Management fees that were or will be collected in a subsequent billing.

(2) Delinquency Management (DM): RL=Reminder Letter Sent; DL=Demand Letter Sent; SR=Tax Roll Removal Requested; SC=Tax Roll Removal Confirmed; FL=Foreclosure Letter Sent; OL=Other Letter Sent; FI=Judicial Foreclosure Initiated; CP=County Payment Plan; FH=Judicial Forecloseure on Hold/Special Case; FC=Foreclosure Complete; LIT=Litigation Guarantee; LGL=Legal Fees and Costs; O=Other Fees; SO=Tax Roll Removal County Fee; PP=Payment Plan.

(3) Miscellaneous Codes: DB=Direct Bill Sent; BK=Declared Bankruptcy; PM=Partial Payment made, remainder delinquent.

Copyright © 2013 by NBS

City of Clayton

Delinquency Detail Report

Late Charges Calculated Through: 05/27/2022

Account ID	Owner	Due Date	Amount	Penalties	Fees (1)	Total	Delinquency Mgmt (2)	Misc (3)
CFD 2007-1 - CFD 2007-1 Citywide Landscaping Tax								
119-490-043	MAGANA JOHANN R & PHYLLIS TRE 642 MT OLIVET CT CLAYTON, CA 94517	04/10/2022	137.23	13.72	0.00	150.95		
		Account Subtotal:	**$137.23**	**$13.72**	**$0.00**	**$150.95**		
119-510-016	EWING-RICE AMANDA E TRE & EWING RONNIE LEE JR 305 MOUNTAIRE PKWY CLAYTON, CA 94517	04/10/2022	137.23	13.72	0.00	150.95		
		Account Subtotal:	**$137.23**	**$13.72**	**$0.00**	**$150.95**		
119-530-006	CASTANEDA JUAN F TRE 826 SAVIGNON CT CLAYTON, CA 94517	04/10/2022	137.23	13.72	0.00	150.95		
		Account Subtotal:	**$137.23**	**$13.72**	**$0.00**	**$150.95**		
119-530-020	WELTY RANDALL E & ANN L TRE 1146 EASLEY DR CLAYTON, CA 94517	04/10/2022	137.23	13.72	0.00	150.95		
		Account Subtotal:	**$137.23**	**$13.72**	**$0.00**	**$150.95**		
119-542-010	LOWMAN JOSEPH & ROSEMARY TRE 507 HAMBURG CIR CLAYTON, CA 94517	04/10/2022	137.23	13.72	0.00	150.95		
		Account Subtotal:	**$137.23**	**$13.72**	**$0.00**	**$150.95**		
119-553-013	DOLAN PATRICIA R TRE	12/10/2021	137.23	13.72	0.00	150.95		
	414 ZINFANDEL CIR CLAYTON, CA 94517	04/10/2022	137.23	13.72	0.00	150.95		
		Account Subtotal:	**$274.46**	**$27.44**	**$0.00**	**$301.90**		
119-555-003	GOMEZ ELMER E & JOANN TRE 415 ZINFANDEL CIR CLAYTON, CA 94517	04/10/2022	137.23	13.72	0.00	150.95		
		Account Subtotal:	**$137.23**	**$13.72**	**$0.00**	**$150.95**		

(1) Fees: This amount excludes Delinquency Management fees that were or will be collected in a subsequent billing.

(2) Delinquency Management (DM): RL=Reminder Letter Sent; DL=Demand Letter Sent; SR=Tax Roll Removal Requested; SC=Tax Roll Removal Confirmed; FL=Foreclosure Letter Sent; OL=Other Letter Sent; FI=Judicial Foreclosure Initiated; CP=County Payment Plan; FH=Judicial Forecloseure on Hold/Special Case; FC=Foreclosure Complete; LIT=Litigation Guarantee; LGL=Legal Fees and Costs; O=Other Fees; SO=Tax Roll Removal County Fee; PP=Payment Plan.

(3) Miscellaneous Codes: DB=Direct Bill Sent; BK=Declared Bankruptcy; PM=Partial Payment made, remainder delinquent.

Copyright © 2013 by NBS

City of Clayton

Delinquency Detail Report

Late Charges Calculated Through: 05/27/2022

Account ID	Owner	Due Date	Amount	Penalties	Fees (1)	Total	Delinquency Mgmt (2)	Misc (3)
CFD 2007-1 - CFD 2007-1 Citywide Landscaping Tax								
119-555-007	SAYLOR JERRY B & LORNA I 440 ZINFANDEL CIR CLAYTON, CA 94517	04/10/2022	137.23	13.72	0.00	150.95		
		Account Subtotal:	**$137.23**	**$13.72**	**$0.00**	**$150.95**		
119-573-014	SANCHEZ JOSEPH S & JUDY RENE PO BOX 1100 CLAYTON, CA 94517	04/10/2022	137.23	13.72	0.00	150.95		
		Account Subtotal:	**$137.23**	**$13.72**	**$0.00**	**$150.95**		
119-592-009	LEAL ERIC D & KENDRA L TRE 420 GRENACHE CIR CLAYTON, CA 94517	04/10/2022	137.23	13.72	0.00	150.95		
		Account Subtotal:	**$137.23**	**$13.72**	**$0.00**	**$150.95**		
119-600-050	MAYTUM COLIN & MONIKA	12/10/2021	137.23	13.72	0.00	150.95		
	110 LA ENCINAL CT CLAYTON, CA 94517	04/10/2022	137.23	13.72	0.00	150.95		
		Account Subtotal:	**$274.46**	**$27.44**	**$0.00**	**$301.90**		
119-620-016	TAYLOR TOD G & HANAKO I 230 STRANAHAN CIR CLAYTON, CA 94517	04/10/2022	137.23	13.72	0.00	150.95		
		Account Subtotal:	**$137.23**	**$13.72**	**$0.00**	**$150.95**		
119-620-054	LINDQUIST LAURA A TRE 221 STRANAHAN CIR CLAYTON, CA 94517	04/10/2022	137.23	13.72	0.00	150.95		
		Account Subtotal:	**$137.23**	**$13.72**	**$0.00**	**$150.95**		
120-013-001	DEMARTINI JOSEPH	12/10/2021	137.23	13.72	0.00	150.95		
	5826 FOUR OAKS LN CLAYTON, CA 94517	04/10/2022	137.23	13.72	0.00	150.95		
		Account Subtotal:	**$274.46**	**$27.44**	**$0.00**	**$301.90**		

(1) Fees: This amount excludes Delinquency Management fees that were or will be collected in a subsequent billing.

(2) Delinquency Management (DM): RL=Reminder Letter Sent; DL=Demand Letter Sent; SR=Tax Roll Removal Requested; SC=Tax Roll Removal Confirmed; FL=Foreclosure Letter Sent; OL=Other Letter Sent; FI=Judicial Foreclosure Initiated; CP=County Payment Plan; FH=Judicial Forecloseure on Hold/Special Case; FC=Foreclosure Complete; LIT=Litigation Guarantee; LGL=Legal Fees and Costs; O=Other Fees; SO=Tax Roll Removal County Fee; PP=Payment Plan.

(3) Miscellaneous Codes: DB=Direct Bill Sent; BK=Declared Bankruptcy; PM=Partial Payment made, remainder delinquent.

Copyright © 2013 by NBS

City of Clayton

Delinquency Detail Report

Late Charges Calculated Through: 05/27/2022

Account ID	Owner	Due Date	Amount	Penalties	Fees (1)	Total	Delinquency Mgmt (2)	Misc (3)
CFD 2007-1 - CFD 2007-1 Citywide Landscaping Tax								
120-013-002	HARE DAVID M TRE	12/10/2012	108.93	185.73	0.00	294.66	RL,DL	
	5832 FOUR OAKS LN	04/10/2013	108.93	185.73	0.00	294.66	RL,DL	
	CLAYTON, CA 94517	12/10/2013	111.52	170.07	0.00	281.59	RL,DL	
		04/10/2014	111.52	170.07	0.00	281.59	RL,DL	
		12/10/2014	114.63	154.18	0.00	268.81	RL,DL	
		04/10/2015	114.63	154.18	0.00	268.81	DL	
		12/10/2015	117.42	136.79	0.00	254.21	DL	
		04/10/2016	117.42	136.79	0.00	254.21	DL	
		12/10/2016	120.59	118.78	0.00	239.37	DL	
		04/10/2017	120.59	118.78	0.00	239.37	DL	
		04/10/2018	124.21	99.99	0.00	224.20	DL	
		04/10/2022	137.23	13.72	0.00	150.95	DL	
		Account Subtotal:	**$1,407.62**	**$1,644.81**	**$0.00**	**$3,052.43**		
120-025-004	FRANK JENNIFER TRE	12/10/2019	131.77	58.64	0.00	190.41	RL,DL	
	2329 SILVER CREEK CIR	04/10/2020	131.77	58.64	0.00	190.41	RL,DL	
	ANTIOCH, CA 94509	04/10/2022	137.23	13.72	0.00	150.95	DL	
		Account Subtotal:	**$400.77**	**$131.00**	**$0.00**	**$531.77**		
120-032-002	HAMPTON DAVID & SIOBHAN TRE 8 NOTTINGHAM CIR CLAYTON, CA 94517	04/10/2022	137.23	13.72	0.00	150.95		
		Account Subtotal:	**$137.23**	**$13.72**	**$0.00**	**$150.95**		
120-032-003	ALDEN ERIK PAUL & ALEXIS AYRE 14 NOTTINGHAM CIR CLAYTON, CA 94517	04/10/2022	137.23	13.72	0.00	150.95		
		Account Subtotal:	**$137.23**	**$13.72**	**$0.00**	**$150.95**		
120-051-011	RILEY ROBERT D TRE 5720 CLAYTON RD CLAYTON, CA 94517	04/10/2022	137.23	13.72	0.00	150.95		
		Account Subtotal:	**$137.23**	**$13.72**	**$0.00**	**$150.95**		

(1) Fees: This amount excludes Delinquency Management fees that were or will be collected in a subsequent billing.

(2) Delinquency Management (DM): RL=Reminder Letter Sent; DL=Demand Letter Sent; SR=Tax Roll Removal Requested; SC=Tax Roll Removal Confirmed; FL=Foreclosure Letter Sent; OL=Other Letter Sent; FI=Judicial Foreclosure Initiated; CP=County Payment Plan; FH=Judicial Forecloseure on Hold/Special Case; FC=Foreclosure Complete; LIT=Litigation Guarantee; LGL=Legal Fees and Costs; O=Other Fees; SO=Tax Roll Removal County Fee; PP=Payment Plan.

(3) Miscellaneous Codes: DB=Direct Bill Sent; BK=Declared Bankruptcy; PM=Partial Payment made, remainder delinquent.

Copyright © 2013 by NBS

City of Clayton

Delinquency Detail Report

Late Charges Calculated Through: 05/27/2022

Account ID	Owner	Due Date	Amount	Penalties	Fees (1)	Total	Delinquency Mgmt (2)	Misc (3)
CFD 2007-1 - CFD 2007-1 Citywide Landscaping Tax								
120-104-001	VARGAS MARY A TRE EST OF	12/10/2019	131.77	58.64	0.00	190.41	RL,DL	
	C/O: JOSEPH C VARGAS JR	04/10/2020	131.77	58.64	0.00	190.41	RL,DL	
	4695 CHABOT DR	12/10/2020	133.23	35.31	0.00	168.54	RL,DL	
	PLEASANTON, CA 94588	04/10/2021	133.23	35.31	0.00	168.54	DL	
		12/10/2021	137.23	13.72	0.00	150.95	DL	
		04/10/2022	137.23	13.72	0.00	150.95	DL	
		Account Subtotal:	**$804.46**	**$215.34**	**$0.00**	**$1,019.80**		
120-115-002	PENSCO TRUST COMPANY LLC	12/10/2021	137.23	13.72	0.00	150.95		
	PO BOX 173859	04/10/2022	137.23	13.72	0.00	150.95		
	DENVER, CO 80217							
		Account Subtotal:	**$274.46**	**$27.44**	**$0.00**	**$301.90**		
120-115-017	THOMPSON JAMES W	04/10/2022	137.23	13.72	0.00	150.95		
	1345 YOSEMITE CIR							
	CLAYTON, CA 94517							
		Account Subtotal:	**$137.23**	**$13.72**	**$0.00**	**$150.95**		
121-082-017	MCCOY ANDREW M & MOLLY K	04/10/2022	137.23	13.72	0.00	150.95		
	24 RHINE CT							
	CLAYTON, CA 94517							
		Account Subtotal:	**$137.23**	**$13.72**	**$0.00**	**$150.95**		
121-090-021	THOMAS TERRI L TRE	12/10/2020	133.23	35.31	0.00	168.54	RL,DL	
	4 HERRIMAN CT	04/10/2021	133.23	35.31	0.00	168.54	RL,DL	
	CLAYTON, CA 94517	04/10/2022	137.23	13.72	0.00	150.95	DL	
		Account Subtotal:	**$403.69**	**$84.34**	**$0.00**	**$488.03**		
District Totals:	**105 Accounts**		**$20,419.31**	**$3,970.82**	**$0.00**	**$24,390.13**		
Report Totals:	**105 Accounts**		**$20,419.31**	**$3,970.82**	**$0.00**	**$24,390.13**		

(1) Fees: This amount excludes Delinquency Management fees that were or will be collected in a subsequent billing.

(2) Delinquency Management (DM): RL=Reminder Letter Sent; DL=Demand Letter Sent; SR=Tax Roll Removal Requested; SC=Tax Roll Removal Confirmed; FL=Foreclosure Letter Sent; OL=Other Letter Sent; FI=Judicial Foreclosure Initiated; CP=County Payment Plan; FH=Judicial Forecloseure on Hold/Special Case; FC=Foreclosure Complete; LIT=Litigation Guarantee; LGL=Legal Fees and Costs; O=Other Fees; SO=Tax Roll Removal County Fee; PP=Payment Plan.

(3) Miscellaneous Codes: DB=Direct Bill Sent; BK=Declared Bankruptcy; PM=Partial Payment made, remainder delinquent.

Copyright © 2013 by NBS

7. 2022/23 SPECIAL TAX ROLL

The following pages show the 2022/23 Special Tax Roll for the District.

City of Clayton
Community Facilities District No. 2007-1
Citywide Landscape Maintenance Tax
Fiscal Year 2022/23 Special Tax Roll

APN	Situs Address	Class	Maximum Special Tax	Non-Residential Levy	Residential Levy
118-020-030	CLAYTON RD	Exempt	$0.00	$0.00	$0.00
118-031-030	KIRKER PASS RD	Exempt	0.00	0.00	0.00
118-101-001	CLAYTON RD	Exempt	0.00	0.00	0.00
118-110-005	MORNINGSIDE DR	Exempt	0.00	0.00	0.00
118-164-064	TARA DR	Exempt	0.00	0.00	0.00
118-164-067	TARA CT	Exempt	0.00	0.00	0.00
118-164-068	OHARA CT	Exempt	0.00	0.00	0.00
118-164-069	HAVILAND PL	Exempt	0.00	0.00	0.00
118-164-070	OHARA CT	Exempt	0.00	0.00	0.00
118-164-071	OHARA CT	Exempt	0.00	0.00	0.00
118-164-072	SOUTHBROOK DR	Exempt	0.00	0.00	0.00
118-164-074	OHARA CT	Exempt	0.00	0.00	0.00
118-164-077	HAVILAND PL	Exempt	0.00	0.00	0.00
118-164-078	TARA DR	Exempt	0.00	0.00	0.00
118-164-079	TARA DR	Exempt	0.00	0.00	0.00
118-164-084	NO SITUS AVAILABLE	Exempt	0.00	0.00	0.00
118-164-087	OHARA CT	Exempt	0.00	0.00	0.00
118-164-088	OHARA CT	Exempt	0.00	0.00	0.00
118-164-089	OHARA CT	Exempt	0.00	0.00	0.00
118-164-090	OHARA CT	Exempt	0.00	0.00	0.00
118-212-011	NO SITUS AVAILABLE	Exempt	0.00	0.00	0.00
118-230-002	DIABLO CREEK PL	Exempt	0.00	0.00	0.00
118-310-027	N LYDIA LN	Exempt	0.00	0.00	0.00
118-310-028	N LYDIA LN	Exempt	0.00	0.00	0.00
118-310-029	ALEXANDER PL	Exempt	0.00	0.00	0.00
118-370-006	6015-6125 CLAYTON RD	Exempt	0.00	0.00	0.00
118-370-041	6015-6125 CLAYTON RD	Exempt	0.00	0.00	0.00
118-370-056	NO SITUS AVAILABLE	Exempt	0.00	0.00	0.00
118-370-070	NO SITUS AVAILABLE	Exempt	0.00	0.00	0.00
118-370-072	NO SITUS AVAILABLE	Exempt	0.00	0.00	0.00
118-370-073	NO SITUS AVAILABLE	Exempt	0.00	0.00	0.00
118-370-076	NO SITUS AVAILABLE	Exempt	0.00	0.00	0.00
118-370-077	FOREST HILL DR	Exempt	0.00	0.00	0.00
118-370-089	NO SITUS AVAILABLE	Exempt	0.00	0.00	0.00
118-370-114	NO SITUS AVAILABLE	Exempt	0.00	0.00	0.00
118-370-115	NO SITUS AVAILABLE	Exempt	0.00	0.00	0.00
118-370-118	PEACOCK CREEK DR	Exempt	0.00	0.00	0.00
118-370-119	KELLER RIDGE DR	Exempt	0.00	0.00	0.00
118-370-120	KELLER RIDGE DR	Exempt	0.00	0.00	0.00
118-370-121	NO SITUS AVAILABLE	Exempt	0.00	0.00	0.00
118-401-043	TULE CT	Exempt	0.00	0.00	0.00
118-401-044	CHUPCAN PL	Exempt	0.00	0.00	0.00
118-402-069	SACLAN TERRACE PL	Exempt	0.00	0.00	0.00
118-402-070	ROUND HOUSE PL	Exempt	0.00	0.00	0.00
118-402-071	JALALON PL	Exempt	0.00	0.00	0.00
118-402-073	NO SITUS AVAILABLE	Exempt	0.00	0.00	0.00
118-402-074	NO SITUS AVAILABLE	Exempt	0.00	0.00	0.00

City of Clayton
Community Facilities District No. 2007-1
Citywide Landscape Maintenance Tax
Fiscal Year 2022/23 Special Tax Roll

APN	Situs Address	Class	Maximum Special Tax	Non-Residential Levy	Residential Levy
118-402-075	SACLAN TERRACE PL	Exempt	0.00	0.00	0.00
118-402-076	SACLAN TERRACE PL	Exempt	0.00	0.00	0.00
118-402-077	SACLAN TERRACE PL	Exempt	0.00	0.00	0.00
118-402-079	SACLAN TERRACE PL	Exempt	0.00	0.00	0.00
118-410-119	NO SITUS AVAILABLE	Exempt	0.00	0.00	0.00
118-423-017	MIWOK WAY	Exempt	0.00	0.00	0.00
118-460-119	NO SITUS AVAILABLE	Exempt	0.00	0.00	0.00
118-460-120	NO SITUS AVAILABLE	Exempt	0.00	0.00	0.00
118-470-058	INDIANHEAD WAY	Exempt	0.00	0.00	0.00
118-470-060	NO SITUS AVAILABLE	Exempt	0.00	0.00	0.00
118-470-061	NO SITUS AVAILABLE	Exempt	0.00	0.00	0.00
118-470-116	1006 FEATHER CIR	Exempt	0.00	0.00	0.00
118-470-117	FEATHER CIR	Exempt	0.00	0.00	0.00
118-490-026	NO SITUS AVAILABLE	Exempt	0.00	0.00	0.00
118-510-014	BRANDYWINE PL	Exempt	0.00	0.00	0.00
118-520-001	MARSH CREEK RD	Exempt	0.00	0.00	0.00
118-520-002	MARSH CREEK RD	Exempt	0.00	0.00	0.00
118-520-003	MARSH CREEK RD	Exempt	0.00	0.00	0.00
118-520-004	MARSH CREEK RD	Exempt	0.00	0.00	0.00
118-520-006	MARSH CREEK RD	Exempt	0.00	0.00	0.00
118-520-008	MARSH CREEK RD	Exempt	0.00	0.00	0.00
118-520-009	MARSH CREEK RD	Exempt	0.00	0.00	0.00
118-520-013	300 DIABLO VIEW LN	Exempt	0.00	0.00	0.00
118-520-014	MARSH CREEK RD	Exempt	0.00	0.00	0.00
118-530-053	NO SITUS AVAILABLE	Exempt	0.00	0.00	0.00
118-530-054	NO SITUS AVAILABLE	Exempt	0.00	0.00	0.00
118-530-057	NO SITUS AVAILABLE	Exempt	0.00	0.00	0.00
118-540-066	NO SITUS AVAILABLE	Exempt	0.00	0.00	0.00
118-550-039	NO SITUS AVAILABLE	Exempt	0.00	0.00	0.00
118-550-040	KELLER RIDGE DR	Exempt	0.00	0.00	0.00
118-550-041	NO SITUS AVAILABLE	Exempt	0.00	0.00	0.00
118-560-009	CLAYTON RD	Exempt	0.00	0.00	0.00
118-560-018	6500 CENTER ST	Exempt	0.00	0.00	0.00
118-580-036	NO SITUS AVAILABLE	Exempt	0.00	0.00	0.00
118-590-003	NO SITUS AVAILABLE	Exempt	0.00	0.00	0.00
118-590-008	NO SITUS AVAILABLE	Exempt	0.00	0.00	0.00
118-590-013	NO SITUS AVAILABLE	Exempt	0.00	0.00	0.00
118-590-014	NO SITUS AVAILABLE	Exempt	0.00	0.00	0.00
118-590-019	NO SITUS AVAILABLE	Exempt	0.00	0.00	0.00
118-590-020	NO SITUS AVAILABLE	Exempt	0.00	0.00	0.00
118-590-021	NO SITUS AVAILABLE	Exempt	0.00	0.00	0.00
118-590-026	NO SITUS AVAILABLE	Exempt	0.00	0.00	0.00
118-590-031	KELLER RIDGE DR	Exempt	0.00	0.00	0.00
118-600-005	NO SITUS AVAILABLE	Exempt	0.00	0.00	0.00
118-600-010	NO SITUS AVAILABLE	Exempt	0.00	0.00	0.00
118-600-015	NO SITUS AVAILABLE	Exempt	0.00	0.00	0.00
118-600-020	NO SITUS AVAILABLE	Exempt	0.00	0.00	0.00

City of Clayton
Community Facilities District No. 2007-1
Citywide Landscape Maintenance Tax
Fiscal Year 2022/23 Special Tax Roll

APN	Situs Address	Class	Maximum Special Tax	Non-Residential Levy	Residential Levy
118-600-025	NO SITUS AVAILABLE	Exempt	0.00	0.00	0.00
118-600-030	NO SITUS AVAILABLE	Exempt	0.00	0.00	0.00
118-600-035	NO SITUS AVAILABLE	Exempt	0.00	0.00	0.00
118-600-040	NO SITUS AVAILABLE	Exempt	0.00	0.00	0.00
118-600-041	NO SITUS AVAILABLE	Exempt	0.00	0.00	0.00
118-600-042	4600 KELLER RIDGE DR	Exempt	0.00	0.00	0.00
118-610-005	NO SITUS AVAILABLE	Exempt	0.00	0.00	0.00
118-610-010	NO SITUS AVAILABLE	Exempt	0.00	0.00	0.00
118-610-011	NO SITUS AVAILABLE	Exempt	0.00	0.00	0.00
118-610-016	NO SITUS AVAILABLE	Exempt	0.00	0.00	0.00
118-610-032	COYOTE CIR	Exempt	0.00	0.00	0.00
118-610-033	COYOTE CIR	Exempt	0.00	0.00	0.00
118-610-034	COYOTE CIR	Exempt	0.00	0.00	0.00
118-620-063	GOLDEN EAGLE PL	Exempt	0.00	0.00	0.00
118-620-064	GOLDEN EAGLE PL	Exempt	0.00	0.00	0.00
118-640-049	ACORN DR	Exempt	0.00	0.00	0.00
118-650-032	9010 ELK DR	Exempt	0.00	0.00	0.00
118-650-033	NO SITUS AVAILABLE	Exempt	0.00	0.00	0.00
118-650-034	NO SITUS AVAILABLE	Exempt	0.00	0.00	0.00
118-660-005	NO SITUS AVAILABLE	Exempt	0.00	0.00	0.00
118-660-010	NO SITUS AVAILABLE	Exempt	0.00	0.00	0.00
118-660-017	NO SITUS AVAILABLE	Exempt	0.00	0.00	0.00
118-660-023	NO SITUS AVAILABLE	Exempt	0.00	0.00	0.00
118-660-028	NO SITUS AVAILABLE	Exempt	0.00	0.00	0.00
118-660-033	NO SITUS AVAILABLE	Exempt	0.00	0.00	0.00
118-660-040	NO SITUS AVAILABLE	Exempt	0.00	0.00	0.00
118-660-045	NO SITUS AVAILABLE	Exempt	0.00	0.00	0.00
118-660-046	NO SITUS AVAILABLE	Exempt	0.00	0.00	0.00
118-660-051	NO SITUS AVAILABLE	Exempt	0.00	0.00	0.00
118-660-056	NO SITUS AVAILABLE	Exempt	0.00	0.00	0.00
118-660-061	NO SITUS AVAILABLE	Exempt	0.00	0.00	0.00
118-660-066	NO SITUS AVAILABLE	Exempt	0.00	0.00	0.00
118-660-083	COYOTE CIR	Exempt	0.00	0.00	0.00
118-660-084	COYOTE CIR	Exempt	0.00	0.00	0.00
118-660-085	COYOTE CIR	Exempt	0.00	0.00	0.00
118-660-086	COYOTE CIR	Exempt	0.00	0.00	0.00
118-660-087	COYOTE CIR	Exempt	0.00	0.00	0.00
118-660-088	COYOTE CIR	Exempt	0.00	0.00	0.00
118-690-034	CLAYTON RD	Exempt	0.00	0.00	0.00
118-690-035	CENTER ST	Exempt	0.00	0.00	0.00
118-690-036	CENTER ST	Exempt	0.00	0.00	0.00
119-011-002	MAIN ST	Exempt	0.00	0.00	0.00
119-015-007	MAIN ST	Exempt	0.00	0.00	0.00
119-016-008	CENTER ST	Exempt	0.00	0.00	0.00
119-016-009	1015 DIABLO ST	Exempt	0.00	0.00	0.00
119-050-008	CENTER ST	Exempt	0.00	0.00	0.00
119-060-002	OAK ST	Exempt	0.00	0.00	0.00

City of Clayton
Community Facilities District No. 2007-1
Citywide Landscape Maintenance Tax
Fiscal Year 2022/23 Special Tax Roll

APN	Situs Address	Class	Maximum Special Tax	Non-Residential Levy	Residential Levy
119-060-003	1037 OAK ST	Exempt	0.00	0.00	0.00
119-060-004	OAK ST	Exempt	0.00	0.00	0.00
119-060-005	OAK ST	Exempt	0.00	0.00	0.00
119-060-006	OAK ST	Exempt	0.00	0.00	0.00
119-060-008	5880 PINE HOLLOW RD	Exempt	0.00	0.00	0.00
119-070-007	NO SITUS AVAILABLE	Exempt	0.00	0.00	0.00
119-141-001	MOUNTAIRE PKWY	Exempt	0.00	0.00	0.00
119-143-001	MOUNTAIRE PKWY	Exempt	0.00	0.00	0.00
119-144-001	MOUNTAIRE PKWY	Exempt	0.00	0.00	0.00
119-152-024	MOUNTAIRE CIR	Exempt	0.00	0.00	0.00
119-160-001	MOUNTAIRE CIR	Exempt	0.00	0.00	0.00
119-160-002	NO SITUS AVAILABLE	Exempt	0.00	0.00	0.00
119-171-011	MT HAMILTON CT	Exempt	0.00	0.00	0.00
119-212-039	NO SITUS AVAILABLE	Exempt	0.00	0.00	0.00
119-231-013	30 MT WILSON WAY	Exempt	0.00	0.00	0.00
119-232-001	NO SITUS AVAILABLE	Exempt	0.00	0.00	0.00
119-232-050	NO SITUS AVAILABLE	Exempt	0.00	0.00	0.00
119-232-051	LONG CREEK CIR	Exempt	0.00	0.00	0.00
119-241-001	NO SITUS AVAILABLE	Exempt	0.00	0.00	0.00
119-241-016	DONNER CREEK CT	Exempt	0.00	0.00	0.00
119-242-036	NO SITUS AVAILABLE	Exempt	0.00	0.00	0.00
119-242-037	NO SITUS AVAILABLE	Exempt	0.00	0.00	0.00
119-242-038	CLARK CREEK CIR	Exempt	0.00	0.00	0.00
119-262-020	WEATHERLY DR	Exempt	0.00	0.00	0.00
119-274-005	REGENCY DR	Exempt	0.00	0.00	0.00
119-281-024	MARSH CREEK RD	Exempt	0.00	0.00	0.00
119-283-001	REGENCY DR	Exempt	0.00	0.00	0.00
119-290-031	NO SITUS AVAILABLE	Exempt	0.00	0.00	0.00
119-301-024	MT DELL DR	Exempt	0.00	0.00	0.00
119-302-001	MT DELL DR	Exempt	0.00	0.00	0.00
119-311-020	MT ETNA DR	Exempt	0.00	0.00	0.00
119-312-001	MT ETNA DR	Exempt	0.00	0.00	0.00
119-321-017	EL PORTAL DR	Exempt	0.00	0.00	0.00
119-340-001	REGENCY DR	Exempt	0.00	0.00	0.00
119-352-021	REGENCY DR	Exempt	0.00	0.00	0.00
119-381-001	MT WHITNEY WAY	Exempt	0.00	0.00	0.00
119-383-001	MT WHITNEY WAY	Exempt	0.00	0.00	0.00
119-412-019	NO SITUS AVAILABLE	Exempt	0.00	0.00	0.00
119-412-036	NO SITUS AVAILABLE	Exempt	0.00	0.00	0.00
119-431-020	MT SEQUOIA PL	Exempt	0.00	0.00	0.00
119-452-011	EL MOLINO DR	Exempt	0.00	0.00	0.00
119-462-014	BLOCHING CIR	Exempt	0.00	0.00	0.00
119-471-001	EL MOLINO DR	Exempt	0.00	0.00	0.00
119-472-014	MARSH CREEK RD	Exempt	0.00	0.00	0.00
119-480-001	BIGELOW ST	Exempt	0.00	0.00	0.00
119-480-015	MARSH CREEK RD	Exempt	0.00	0.00	0.00
119-490-053	MT OLIVET PL	Exempt	0.00	0.00	0.00

City of Clayton
Community Facilities District No. 2007-1
Citywide Landscape Maintenance Tax
Fiscal Year 2022/23 Special Tax Roll

APN	Situs Address	Class	Maximum Special Tax	Non-Residential Levy	Residential Levy
119-510-019	MT SIERRA PL	Exempt	0.00	0.00	0.00
119-520-001	MOUNTAIRE PKWY	Exempt	0.00	0.00	0.00
119-542-025	SYLVANER CT	Exempt	0.00	0.00	0.00
119-553-005	ZINFANDEL CIR	Exempt	0.00	0.00	0.00
119-573-016	CENTER ST	Exempt	0.00	0.00	0.00
119-581-014	NO SITUS AVAILABLE	Exempt	0.00	0.00	0.00
119-591-017	GRENACHE CIR	Exempt	0.00	0.00	0.00
119-620-055	STRANAHAN CIR	Exempt	0.00	0.00	0.00
119-620-056	MARSH CREEK RD	Exempt	0.00	0.00	0.00
119-620-057	STRANAHAN CIR	Exempt	0.00	0.00	0.00
119-620-058	201 STRANAHAN CIR	Exempt	0.00	0.00	0.00
118-020-029	5701 CLAYTON RD	Non-Residential	3,675.10	3,675.10	0.00
118-031-037	1508-1520 KIRKER PASS RD	Non-Residential	565.40	565.40	0.00
118-031-038	5421 CLAYTON RD	Non-Residential	282.70	282.70	0.00
118-031-049	5433-5437 CLAYTON RD	Non-Residential	1,413.50	1,413.50	0.00
118-031-051	5441-5443 CLAYTON RD	Non-Residential	282.70	282.70	0.00
118-031-052	5439 CLAYTON RD	Non-Residential	282.70	282.70	0.00
118-031-054	1578 KIRKER PASS RD	Non-Residential	1,130.80	1,130.80	0.00
118-031-055	1730-1740 KIRKER PASS RD	Non-Residential	565.40	565.40	0.00
118-031-056	5431 CLAYTON RD	Non-Residential	1,413.50	1,413.50	0.00
118-031-057	1536 KIRKER PASS RD	Non-Residential	282.70	282.70	0.00
118-101-025	5555 CLAYTON RD	Non-Residential	848.10	848.10	0.00
118-370-001	NO SITUS AVAILABLE	Non-Residential	3,675.10	3,675.10	0.00
118-370-017	NO SITUS AVAILABLE	Non-Residential	1,413.50	1,413.50	0.00
118-370-040	1970 EAGLE PEAK AVE	Non-Residential	3,675.10	3,675.10	0.00
118-370-048	INDIANHEAD WAY	Non-Residential	4,805.90	4,805.90	0.00
118-370-074	1001 PEACOCK CREEK DR	Non-Residential	1,978.90	1,978.90	0.00
118-370-075	1001 PEACOCK CREEK DR	Non-Residential	1,978.90	1,978.90	0.00
118-370-080	NO SITUS AVAILABLE	Non-Residential	282.70	282.70	0.00
118-370-083	OAKHURST DR	Non-Residential	6,784.80	6,784.80	0.00
118-370-084	NO SITUS AVAILABLE	Non-Residential	4,805.90	4,805.90	0.00
118-370-085	NO SITUS AVAILABLE	Non-Residential	1,696.20	1,696.20	0.00
118-370-086	CLAYTON RD	Non-Residential	1,696.20	1,696.20	0.00
118-370-087	OAKHURST DR	Non-Residential	3,957.80	3,957.80	0.00
118-370-088	NO SITUS AVAILABLE	Non-Residential	11,308.00	11,308.00	0.00
118-370-090	KELLER RIDGE DR	Non-Residential	1,978.90	1,978.90	0.00
118-370-103	KELLER RIDGE DR	Non-Residential	12,156.10	12,156.10	0.00
118-370-104	EAGLE PEAK AVE	Non-Residential	4,805.90	4,805.90	0.00
118-560-006	6123 MAIN ST	Non-Residential	282.70	282.70	0.00
118-560-010	6005 MAIN ST	Non-Residential	565.40	565.40	0.00
118-560-011	CLAYTON RD	Non-Residential	282.70	282.70	0.00
118-560-020	6401 CENTER ST	Non-Residential	1,978.90	1,978.90	0.00
118-560-021	6490 CLAYTON RD	Non-Residential	282.70	282.70	0.00
119-011-003	6055 MAIN ST	Non-Residential	282.70	282.70	0.00
119-012-001	6115 MAIN ST	Non-Residential	282.70	282.70	0.00
119-013-002	6026 MAIN ST	Non-Residential	282.70	282.70	0.00
119-013-003	6024-6026 MAIN ST	Non-Residential	282.70	282.70	0.00

City of Clayton
Community Facilities District No. 2007-1
Citywide Landscape Maintenance Tax
Fiscal Year 2022/23 Special Tax Roll

APN	Situs Address	Class	Maximum Special Tax	Non-Residential Levy	Residential Levy
119-013-004	6062 MAIN ST	Non-Residential	282.70	282.70	0.00
119-013-007	6000 MAIN ST	Non-Residential	282.70	282.70	0.00
119-013-008	1025 DIABLO ST	Non-Residential	282.70	282.70	0.00
119-013-009	1026 OAK ST	Non-Residential	282.70	282.70	0.00
119-014-004	6054 MAIN ST	Non-Residential	282.70	282.70	0.00
119-014-006	1028 DIABLO ST	Non-Residential	282.70	282.70	0.00
119-014-007	6078 MAIN ST	Non-Residential	282.70	282.70	0.00
119-014-008	6096 MAIN ST	Non-Residential	282.70	282.70	0.00
119-015-004	6104 MAIN ST	Non-Residential	282.70	282.70	0.00
119-017-003	CENTER ST	Non-Residential	282.70	282.70	0.00
119-018-005	6110-6150 CENTER ST	Non-Residential	565.40	565.40	0.00
119-018-006	6160 CENTER ST	Non-Residential	282.70	282.70	0.00
119-021-063	6170 HIGH ST	Non-Residential	565.40	565.40	0.00
119-021-065	6191 HIGH ST	Non-Residential	282.70	282.70	0.00
119-050-009	1007 OAK ST	Non-Residential	282.70	282.70	0.00
119-050-034	1005 OAK ST	Non-Residential	282.70	282.70	0.00
119-070-008	MARSH CREEK RD	Non-Residential	2,544.30	2,544.30	0.00
119-080-009	6955 MARSH CREEK RD	Non-Residential	3,957.80	3,957.80	0.00
119-400-003	6780 MARSH CREEK RD	Non-Residential	565.40	565.40	0.00
119-400-005	6760 MARSH CREEK RD	Non-Residential	282.70	282.70	0.00
119-620-059	MARSH CREEK RD	Non-Residential	282.70	282.70	0.00
119-620-060	MARSH CREEK RD	Non-Residential	565.40	565.40	0.00
119-620-061	6201 CENTER ST	Non-Residential	282.70	282.70	0.00
119-630-011	PETAR CT	Non-Residential	1,413.50	1,413.50	0.00
078-020-019	1102 OAKWOOD CIR	Residential	282.70	0.00	282.70
078-020-020	1104 OAKWOOD CIR	Residential	282.70	0.00	282.70
078-020-021	1106 OAKWOOD CIR	Residential	282.70	0.00	282.70
078-020-022	1108 OAKWOOD CIR	Residential	282.70	0.00	282.70
078-020-023	1110 OAKWOOD CIR	Residential	282.70	0.00	282.70
078-020-026	1116 OAKWOOD CIR	Residential	282.70	0.00	282.70
078-020-027	1118 OAKWOOD CIR	Residential	282.70	0.00	282.70
078-020-028	1120 OAKWOOD CIR	Residential	282.70	0.00	282.70
078-020-029	1101 OAKWOOD CIR	Residential	282.70	0.00	282.70
078-020-030	1103 OAKWOOD CIR	Residential	282.70	0.00	282.70
078-020-031	1105 OAKWOOD CIR	Residential	282.70	0.00	282.70
078-020-032	1109 OAKWOOD CIR	Residential	282.70	0.00	282.70
078-020-033	1115 OAKWOOD CIR	Residential	282.70	0.00	282.70
078-020-034	1119 OAKWOOD CIR	Residential	282.70	0.00	282.70
078-020-040	8140 MARSH CREEK RD	Residential	282.70	0.00	282.70
078-020-041	8106 MARSH CREEK RD	Residential	282.70	0.00	282.70
078-020-042	8114 MARSH CREEK RD	Residential	282.70	0.00	282.70
078-020-043	1112 OAKWOOD CIR	Residential	282.70	0.00	282.70
078-020-044	1114 OAKWOOD CIR	Residential	282.70	0.00	282.70
078-020-045	MARSH CREEK RD	Residential	282.70	0.00	282.70
078-020-046	8120-8130 MARSH CREEK RD	Residential	282.70	0.00	282.70
118-031-012	5484 TARA DR	Residential	282.70	0.00	282.70
118-061-001	1554 N MITCHELL CANYON RD	Residential	282.70	0.00	282.70

City of Clayton
Community Facilities District No. 2007-1
Citywide Landscape Maintenance Tax
Fiscal Year 2022/23 Special Tax Roll

APN	Situs Address	Class	Maximum Special Tax	Non-Residential Levy	Residential Levy
118-061-002	1548 N MITCHELL CANYON RD	Residential	282.70	0.00	282.70
118-061-003	1542 N MITCHELL CANYON RD	Residential	282.70	0.00	282.70
118-061-004	1536 N MITCHELL CANYON RD	Residential	282.70	0.00	282.70
118-061-005	5901 WALLACE DR	Residential	282.70	0.00	282.70
118-061-006	5907 WALLACE DR	Residential	282.70	0.00	282.70
118-061-007	5915 WALLACE DR	Residential	282.70	0.00	282.70
118-062-001	5900 WALLACE DR	Residential	282.70	0.00	282.70
118-062-002	1512 N MITCHELL CANYON RD	Residential	282.70	0.00	282.70
118-062-003	1506 N MITCHELL CANYON RD	Residential	282.70	0.00	282.70
118-062-004	1500 N MITCHELL CANYON RD	Residential	282.70	0.00	282.70
118-062-009	1498 N MITCHELL CANYON RD	Residential	282.70	0.00	282.70
118-062-010	5855 CLAYTON RD	Residential	282.70	0.00	282.70
118-062-011	5859 CLAYTON RD	Residential	282.70	0.00	282.70
118-063-002	1507 N MITCHELL CANYON RD	Residential	282.70	0.00	282.70
118-063-003	1513 N MITCHELL CANYON RD	Residential	282.70	0.00	282.70
118-063-004	1519 N MITCHELL CANYON RD	Residential	282.70	0.00	282.70
118-063-005	1525 N MITCHELL CANYON RD	Residential	282.70	0.00	282.70
118-063-006	1531 N MITCHELL CANYON RD	Residential	282.70	0.00	282.70
118-063-007	1537 N MITCHELL CANYON RD	Residential	282.70	0.00	282.70
118-063-008	1543 N MITCHELL CANYON RD	Residential	282.70	0.00	282.70
118-063-009	1501 N MITCHELL CANYON RD	Residential	282.70	0.00	282.70
118-064-001	5891 CAULFIELD DR	Residential	282.70	0.00	282.70
118-064-002	1555 N MITCHELL CANYON RD	Residential	282.70	0.00	282.70
118-071-001	9 EASTBROOK CT	Residential	282.70	0.00	282.70
118-071-002	17 EASTBROOK CT	Residential	282.70	0.00	282.70
118-071-003	23 EASTBROOK CT	Residential	282.70	0.00	282.70
118-071-004	29 EASTBROOK CT	Residential	282.70	0.00	282.70
118-071-005	35 EASTBROOK CT	Residential	282.70	0.00	282.70
118-071-006	41 EASTBROOK CT	Residential	282.70	0.00	282.70
118-071-007	47 EASTBROOK CT	Residential	282.70	0.00	282.70
118-071-008	48 EASTBROOK CT	Residential	282.70	0.00	282.70
118-071-009	42 EASTBROOK CT	Residential	282.70	0.00	282.70
118-071-010	36 EASTBROOK CT	Residential	282.70	0.00	282.70
118-071-011	30 EASTBROOK CT	Residential	282.70	0.00	282.70
118-071-012	24 EASTBROOK CT	Residential	282.70	0.00	282.70
118-071-013	18 EASTBROOK CT	Residential	282.70	0.00	282.70
118-071-014	5586 SOUTHBROOK DR	Residential	282.70	0.00	282.70
118-071-015	1530 N EL CAMINO DR	Residential	282.70	0.00	282.70
118-071-016	1524 N EL CAMINO DR	Residential	282.70	0.00	282.70
118-071-017	1518 N EL CAMINO DR	Residential	282.70	0.00	282.70
118-071-018	1512 N EL CAMINO DR	Residential	282.70	0.00	282.70
118-071-019	1506 N EL CAMINO DR	Residential	282.70	0.00	282.70
118-071-020	1500 N EL CAMINO DR	Residential	282.70	0.00	282.70
118-072-001	1501 N EL CAMINO DR	Residential	282.70	0.00	282.70
118-072-002	1509 N EL CAMINO DR	Residential	282.70	0.00	282.70
118-072-003	1515 N EL CAMINO DR	Residential	282.70	0.00	282.70
118-072-004	1523 N EL CAMINO DR	Residential	282.70	0.00	282.70

City of Clayton
Community Facilities District No. 2007-1
Citywide Landscape Maintenance Tax
Fiscal Year 2022/23 Special Tax Roll

APN	Situs Address	Class	Maximum Special Tax	Non-Residential Levy	Residential Levy
118-072-005	5574 SOUTHBROOK DR	Residential	282.70	0.00	282.70
118-072-006	5566 SOUTHBROOK DR	Residential	282.70	0.00	282.70
118-072-007	5560 SOUTHBROOK DR	Residential	282.70	0.00	282.70
118-072-008	19 WESTBROOK CT	Residential	282.70	0.00	282.70
118-072-009	25 WESTBROOK CT	Residential	282.70	0.00	282.70
118-072-010	33 WESTBROOK CT	Residential	282.70	0.00	282.70
118-072-011	39 WESTBROOK CT	Residential	282.70	0.00	282.70
118-072-012	34 WESTBROOK CT	Residential	282.70	0.00	282.70
118-072-013	28 WESTBROOK CT	Residential	282.70	0.00	282.70
118-072-014	22 WESTBROOK CT	Residential	282.70	0.00	282.70
118-072-015	16 WESTBROOK CT	Residential	282.70	0.00	282.70
118-072-016	5550 SOUTHBROOK DR	Residential	282.70	0.00	282.70
118-073-001	5545 SOUTHBROOK DR	Residential	282.70	0.00	282.70
118-073-002	5551 SOUTHBROOK DR	Residential	282.70	0.00	282.70
118-073-003	5555 SOUTHBROOK DR	Residential	282.70	0.00	282.70
118-073-004	5563 SOUTHBROOK DR	Residential	282.70	0.00	282.70
118-073-005	5569 SOUTHBROOK DR	Residential	282.70	0.00	282.70
118-073-006	5575 SOUTHBROOK DR	Residential	282.70	0.00	282.70
118-074-001	1542 N EL CAMINO DR	Residential	282.70	0.00	282.70
118-074-002	5587 SOUTHBROOK DR	Residential	282.70	0.00	282.70
118-074-003	5593 SOUTHBROOK DR	Residential	282.70	0.00	282.70
118-074-004	5599 SOUTHBROOK DR	Residential	282.70	0.00	282.70
118-081-001	1561 N MITCHELL CANYON RD	Residential	282.70	0.00	282.70
118-081-002	1567 N MITCHELL CANYON RD	Residential	282.70	0.00	282.70
118-081-003	1573 N MITCHELL CANYON RD	Residential	282.70	0.00	282.70
118-081-004	1579 N MITCHELL CANYON RD	Residential	282.70	0.00	282.70
118-081-005	1585 N MITCHELL CANYON RD	Residential	282.70	0.00	282.70
118-081-006	1591 N MITCHELL CANYON RD	Residential	282.70	0.00	282.70
118-082-001	1588 N MITCHELL CANYON RD	Residential	282.70	0.00	282.70
118-082-002	1582 N MITCHELL CANYON RD	Residential	282.70	0.00	282.70
118-082-003	1576 N MITCHELL CANYON RD	Residential	282.70	0.00	282.70
118-082-004	5903 CARDINET DR	Residential	282.70	0.00	282.70
118-082-005	5909 CARDINET DR	Residential	282.70	0.00	282.70
118-082-006	5917 CARDINET DR	Residential	282.70	0.00	282.70
118-082-007	5923 CARDINET DR	Residential	282.70	0.00	282.70
118-082-008	5929 CARDINET DR	Residential	282.70	0.00	282.70
118-082-009	5935 CARDINET DR	Residential	282.70	0.00	282.70
118-082-010	5941 CARDINET DR	Residential	282.70	0.00	282.70
118-082-011	5947 CARDINET DR	Residential	282.70	0.00	282.70
118-082-012	5953 CARDINET DR	Residential	282.70	0.00	282.70
118-082-013	5959 CARDINET DR	Residential	282.70	0.00	282.70
118-082-014	5965 CARDINET DR	Residential	282.70	0.00	282.70
118-082-015	5971 CARDINET DR	Residential	282.70	0.00	282.70
118-083-001	5968 CARDINET DR	Residential	282.70	0.00	282.70
118-083-002	5962 CARDINET DR	Residential	282.70	0.00	282.70
118-083-003	5956 CARDINET DR	Residential	282.70	0.00	282.70
118-083-004	5950 CARDINET DR	Residential	282.70	0.00	282.70

City of Clayton
Community Facilities District No. 2007-1
Citywide Landscape Maintenance Tax
Fiscal Year 2022/23 Special Tax Roll

APN	Situs Address	Class	Maximum Special Tax	Non-Residential Levy	Residential Levy
118-083-005	5944 CARDINET DR	Residential	282.70	0.00	282.70
118-083-006	5938 CARDINET DR	Residential	282.70	0.00	282.70
118-083-007	5932 CARDINET DR	Residential	282.70	0.00	282.70
118-083-008	5926 CARDINET DR	Residential	282.70	0.00	282.70
118-083-009	5904 CARDINET DR	Residential	282.70	0.00	282.70
118-091-001	5922 WALLACE DR	Residential	282.70	0.00	282.70
118-091-002	5930 WALLACE DR	Residential	282.70	0.00	282.70
118-091-003	5938 WALLACE DR	Residential	282.70	0.00	282.70
118-091-004	5946 WALLACE DR	Residential	282.70	0.00	282.70
118-091-005	5954 WALLACE DR	Residential	282.70	0.00	282.70
118-091-006	5962 WALLACE DR	Residential	282.70	0.00	282.70
118-091-007	5970 WALLACE DR	Residential	282.70	0.00	282.70
118-091-008	5978 WALLACE DR	Residential	282.70	0.00	282.70
118-091-009	5988 WALLACE DR	Residential	282.70	0.00	282.70
118-091-010	6000 CARDINET DR	Residential	282.70	0.00	282.70
118-092-001	6001 CARDINET DR	Residential	282.70	0.00	282.70
118-092-002	5995 CARDINET DR	Residential	282.70	0.00	282.70
118-092-003	5987 CARDINET DR	Residential	282.70	0.00	282.70
118-092-004	5983 CARDINET DR	Residential	282.70	0.00	282.70
118-092-005	5977 CARDINET DR	Residential	282.70	0.00	282.70
118-093-001	5974 CARDINET DR	Residential	282.70	0.00	282.70
118-093-002	5980 CARDINET DR	Residential	282.70	0.00	282.70
118-093-003	5986 CARDINET DR	Residential	282.70	0.00	282.70
118-093-004	5979 WALLACE DR	Residential	282.70	0.00	282.70
118-093-005	5965 WALLACE DR	Residential	282.70	0.00	282.70
118-093-006	5943 WALLACE DR	Residential	282.70	0.00	282.70
118-093-007	5931 WALLACE DR	Residential	282.70	0.00	282.70
118-093-008	5923 WALLACE DR	Residential	282.70	0.00	282.70
118-101-003	33 MARQUETTE CT	Residential	282.70	0.00	282.70
118-101-004	37 MARQUETTE CT	Residential	282.70	0.00	282.70
118-101-005	3 XAVIER PL	Residential	282.70	0.00	282.70
118-101-006	7 XAVIER PL	Residential	282.70	0.00	282.70
118-101-007	11 XAVIER PL	Residential	282.70	0.00	282.70
118-101-008	12 XAVIER PL	Residential	282.70	0.00	282.70
118-101-009	8 XAVIER PL	Residential	282.70	0.00	282.70
118-101-010	55 MARQUETTE CT	Residential	282.70	0.00	282.70
118-101-011	63 MARQUETTE CT	Residential	282.70	0.00	282.70
118-101-012	67 MARQUETTE CT	Residential	282.70	0.00	282.70
118-101-013	66 MARQUETTE CT	Residential	282.70	0.00	282.70
118-101-014	60 MARQUETTE CT	Residential	282.70	0.00	282.70
118-101-015	54 MARQUETTE CT	Residential	282.70	0.00	282.70
118-101-016	48 MARQUETTE CT	Residential	282.70	0.00	282.70
118-101-017	42 MARQUETTE CT	Residential	282.70	0.00	282.70
118-101-018	36 MARQUETTE CT	Residential	282.70	0.00	282.70
118-101-019	30 MARQUETTE CT	Residential	282.70	0.00	282.70
118-101-020	5518 SOUTHBROOK DR	Residential	282.70	0.00	282.70
118-101-021	5510 SOUTHBROOK DR	Residential	282.70	0.00	282.70

City of Clayton
Community Facilities District No. 2007-1
Citywide Landscape Maintenance Tax
Fiscal Year 2022/23 Special Tax Roll

APN	Situs Address	Class	Maximum Special Tax	Non-Residential Levy	Residential Levy
118-101-023	5540 SOUTHBROOK DR	Residential	282.70	0.00	282.70
118-101-024	5544 SOUTHBROOK DR	Residential	282.70	0.00	282.70
118-102-001	5509 SOUTHBROOK DR	Residential	282.70	0.00	282.70
118-102-002	5511 SOUTHBROOK DR	Residential	282.70	0.00	282.70
118-102-003	5523 SOUTHBROOK DR	Residential	282.70	0.00	282.70
118-102-005	5533 SOUTHBROOK DR	Residential	282.70	0.00	282.70
118-102-006	5539 SOUTHBROOK DR	Residential	282.70	0.00	282.70
118-102-008	5513 SOUTHBROOK DR	Residential	282.70	0.00	282.70
118-102-009	5515 SOUTHBROOK DR	Residential	282.70	0.00	282.70
118-102-010	5527 SOUTHBROOK DR	Residential	282.70	0.00	282.70
118-102-011	5521 SOUTHBROOK DR	Residential	282.70	0.00	282.70
118-110-001	5565 MORNINGSIDE DR	Residential	282.70	0.00	282.70
118-110-002	5567 MORNINGSIDE DR	Residential	282.70	0.00	282.70
118-110-004	5577 MORNINGSIDE DR	Residential	282.70	0.00	282.70
118-110-006	5589 MORNINGSIDE DR	Residential	282.70	0.00	282.70
118-110-007	5597 MORNINGSIDE DR	Residential	282.70	0.00	282.70
118-110-008	5599 MORNINGSIDE DR	Residential	282.70	0.00	282.70
118-110-009	5569 MORNINGSIDE DR	Residential	282.70	0.00	282.70
118-110-010	5571 MORNINGSIDE DR	Residential	282.70	0.00	282.70
118-110-011	5569 MORNINGSIDE DR	Residential	282.70	0.00	282.70
118-163-001	1500 HAVILAND CT	Residential	282.70	0.00	282.70
118-163-002	1504 HAVILAND CT	Residential	282.70	0.00	282.70
118-163-003	1508 HAVILAND CT	Residential	282.70	0.00	282.70
118-164-001	1509 HAVILAND CT	Residential	282.70	0.00	282.70
118-164-002	1505 HAVILAND CT	Residential	282.70	0.00	282.70
118-164-003	1501 HAVILAND CT	Residential	282.70	0.00	282.70
118-164-004	5471 TARA DR	Residential	282.70	0.00	282.70
118-164-005	1500 TARA CT	Residential	282.70	0.00	282.70
118-164-006	1501 TARA CT	Residential	282.70	0.00	282.70
118-164-007	1505 TARA CT	Residential	282.70	0.00	282.70
118-164-008	1509 TARA CT	Residential	282.70	0.00	282.70
118-164-009	1515 TARA CT	Residential	282.70	0.00	282.70
118-164-010	1519 TARA CT	Residential	282.70	0.00	282.70
118-164-011	1523 TARA CT	Residential	282.70	0.00	282.70
118-164-012	1527 TARA CT	Residential	282.70	0.00	282.70
118-164-013	5472 TARA DR	Residential	282.70	0.00	282.70
118-164-014	5474 TARA DR	Residential	282.70	0.00	282.70
118-164-015	5476 TARA DR	Residential	282.70	0.00	282.70
118-164-016	5478 TARA DR	Residential	282.70	0.00	282.70
118-164-017	5480 TARA DR	Residential	282.70	0.00	282.70
118-164-018	1501 OHARA CT	Residential	282.70	0.00	282.70
118-164-019	1505 OHARA CT	Residential	282.70	0.00	282.70
118-164-020	1509 OHARA CT	Residential	282.70	0.00	282.70
118-164-021	1515 OHARA CT	Residential	282.70	0.00	282.70
118-164-022	1519 OHARA CT	Residential	282.70	0.00	282.70
118-164-023	1523 OHARA CT	Residential	282.70	0.00	282.70
118-164-024	1527 OHARA CT	Residential	282.70	0.00	282.70

City of Clayton
Community Facilities District No. 2007-1
Citywide Landscape Maintenance Tax
Fiscal Year 2022/23 Special Tax Roll

APN	Situs Address	Class	Maximum Special Tax	Non-Residential Levy	Residential Levy
118-164-025	1531 OHARA CT	Residential	282.70	0.00	282.70
118-164-026	1535 OHARA CT	Residential	282.70	0.00	282.70
118-164-027	1539 OHARA CT	Residential	282.70	0.00	282.70
118-164-028	1543 OHARA CT	Residential	282.70	0.00	282.70
118-164-029	1547 OHARA CT	Residential	282.70	0.00	282.70
118-164-030	1551 OHARA CT	Residential	282.70	0.00	282.70
118-164-031	1555 OHARA CT	Residential	282.70	0.00	282.70
118-164-032	1559 OHARA CT	Residential	282.70	0.00	282.70
118-164-033	1563 OHARA CT	Residential	282.70	0.00	282.70
118-164-034	1562 OHARA CT	Residential	282.70	0.00	282.70
118-164-035	1558 OHARA CT	Residential	282.70	0.00	282.70
118-164-036	1554 OHARA CT	Residential	282.70	0.00	282.70
118-164-037	1550 OHARA CT	Residential	282.70	0.00	282.70
118-164-038	1546 OHARA CT	Residential	282.70	0.00	282.70
118-164-039	1542 OHARA CT	Residential	282.70	0.00	282.70
118-164-040	1538 OHARA CT	Residential	282.70	0.00	282.70
118-164-041	1514 OHARA CT	Residential	282.70	0.00	282.70
118-164-042	1510 OHARA CT	Residential	282.70	0.00	282.70
118-164-043	1506 OHARA CT	Residential	282.70	0.00	282.70
118-164-045	1529 HAVILAND PL	Residential	282.70	0.00	282.70
118-164-046	1533 HAVILAND PL	Residential	282.70	0.00	282.70
118-164-047	1537 HAVILAND PL	Residential	282.70	0.00	282.70
118-164-048	1541 HAVILAND PL	Residential	282.70	0.00	282.70
118-164-049	1545 HAVILAND PL	Residential	282.70	0.00	282.70
118-164-050	1549 HAVILAND PL	Residential	282.70	0.00	282.70
118-164-051	1553 HAVILAND PL	Residential	282.70	0.00	282.70
118-164-052	1557 HAVILAND PL	Residential	282.70	0.00	282.70
118-164-053	1554 HAVILAND PL	Residential	282.70	0.00	282.70
118-164-054	1550 HAVILAND PL	Residential	282.70	0.00	282.70
118-164-055	1546 HAVILAND PL	Residential	282.70	0.00	282.70
118-164-056	1542 HAVILAND PL	Residential	282.70	0.00	282.70
118-164-057	1538 HAVILAND PL	Residential	282.70	0.00	282.70
118-164-058	1534 HAVILAND PL	Residential	282.70	0.00	282.70
118-164-059	1530 HAVILAND PL	Residential	282.70	0.00	282.70
118-164-060	1526 HAVILAND PL	Residential	282.70	0.00	282.70
118-164-061	1522 HAVILAND PL	Residential	282.70	0.00	282.70
118-164-062	1518 HAVILAND PL	Residential	282.70	0.00	282.70
118-164-076	5482 TARA DR	Residential	282.70	0.00	282.70
118-164-080	5475 TARA DR	Residential	282.70	0.00	282.70
118-164-081	5473 TARA DR	Residential	282.70	0.00	282.70
118-164-085	5479 TARA DR	Residential	282.70	0.00	282.70
118-164-086	5477 TARA DR	Residential	282.70	0.00	282.70
118-211-001	2 ALEF CT	Residential	282.70	0.00	282.70
118-211-002	8 ALEF CT	Residential	282.70	0.00	282.70
118-211-003	14 ALEF CT	Residential	282.70	0.00	282.70
118-211-004	11 ALEF CT	Residential	282.70	0.00	282.70
118-211-005	7 ALEF CT	Residential	282.70	0.00	282.70

City of Clayton
Community Facilities District No. 2007-1
Citywide Landscape Maintenance Tax
Fiscal Year 2022/23 Special Tax Roll

APN	Situs Address	Class	Maximum Special Tax	Non-Residential Levy	Residential Levy
118-211-006	1 ALEF CT	Residential	282.70	0.00	282.70
118-211-007	2 WHITT CT	Residential	282.70	0.00	282.70
118-211-008	8 WHITT CT	Residential	282.70	0.00	282.70
118-211-009	14 WHITT CT	Residential	282.70	0.00	282.70
118-211-010	11 WHITT CT	Residential	282.70	0.00	282.70
118-211-011	7 WHITT CT	Residential	282.70	0.00	282.70
118-211-012	1 WHITT CT	Residential	282.70	0.00	282.70
118-211-013	5634 SOUTHBROOK DR	Residential	282.70	0.00	282.70
118-211-014	5640 SOUTHBROOK DR	Residential	282.70	0.00	282.70
118-211-015	5646 SOUTHBROOK DR	Residential	282.70	0.00	282.70
118-212-001	5647 SOUTHBROOK DR	Residential	282.70	0.00	282.70
118-212-002	5641 SOUTHBROOK DR	Residential	282.70	0.00	282.70
118-212-003	5635 SOUTHBROOK DR	Residential	282.70	0.00	282.70
118-212-004	2 CASEY GLEN CT	Residential	282.70	0.00	282.70
118-212-005	8 CASEY GLEN CT	Residential	282.70	0.00	282.70
118-212-006	14 CASEY GLEN CT	Residential	282.70	0.00	282.70
118-212-007	11 CASEY GLEN CT	Residential	282.70	0.00	282.70
118-212-008	7 CASEY GLEN CT	Residential	282.70	0.00	282.70
118-212-009	1 CASEY GLEN CT	Residential	282.70	0.00	282.70
118-212-012	2 RACHEL RANCH CT	Residential	282.70	0.00	282.70
118-212-013	4 RACHEL RANCH CT	Residential	282.70	0.00	282.70
118-212-014	6 RACHEL RANCH CT	Residential	282.70	0.00	282.70
118-212-015	8 RACHEL RANCH CT	Residential	282.70	0.00	282.70
118-212-016	7 RACHEL RANCH CT	Residential	282.70	0.00	282.70
118-212-017	5 RACHEL RANCH CT	Residential	282.70	0.00	282.70
118-212-018	3 RACHEL RANCH CT	Residential	282.70	0.00	282.70
118-212-019	1 RACHEL RANCH CT	Residential	282.70	0.00	282.70
118-221-001	5884 CAULFIELD DR	Residential	282.70	0.00	282.70
118-221-002	607 BLACK POINT CT	Residential	282.70	0.00	282.70
118-221-003	615 BLACK POINT CT	Residential	282.70	0.00	282.70
118-221-004	620 BLACK POINT CT	Residential	282.70	0.00	282.70
118-221-005	614 BLACK POINT CT	Residential	282.70	0.00	282.70
118-221-006	608 BLACK POINT CT	Residential	282.70	0.00	282.70
118-221-007	5878 CAULFIELD DR	Residential	282.70	0.00	282.70
118-221-008	501 CAULFIELD CT	Residential	282.70	0.00	282.70
118-221-009	507 CAULFIELD CT	Residential	282.70	0.00	282.70
118-221-010	515 CAULFIELD CT	Residential	282.70	0.00	282.70
118-221-011	514 CAULFIELD CT	Residential	282.70	0.00	282.70
118-221-012	508 CAULFIELD CT	Residential	282.70	0.00	282.70
118-221-013	5866 CAULFIELD DR	Residential	282.70	0.00	282.70
118-221-014	5860 CAULFIELD DR	Residential	282.70	0.00	282.70
118-221-015	201 JEFFRY RANCH PL	Residential	282.70	0.00	282.70
118-221-016	207 JEFFRY RANCH PL	Residential	282.70	0.00	282.70
118-221-017	215 JEFFRY RANCH PL	Residential	282.70	0.00	282.70
118-221-018	221 JEFFRY RANCH PL	Residential	282.70	0.00	282.70
118-221-019	227 JEFFRY RANCH PL	Residential	282.70	0.00	282.70
118-221-020	233 JEFFRY RANCH PL	Residential	282.70	0.00	282.70

City of Clayton
Community Facilities District No. 2007-1
Citywide Landscape Maintenance Tax
Fiscal Year 2022/23 Special Tax Roll

APN	Situs Address	Class	Maximum Special Tax	Non-Residential Levy	Residential Levy
118-221-021	239 JEFFRY RANCH PL	Residential	282.70	0.00	282.70
118-221-022	245 JEFFRY RANCH PL	Residential	282.70	0.00	282.70
118-221-023	251 JEFFRY RANCH PL	Residential	282.70	0.00	282.70
118-221-024	250 JEFFRY RANCH PL	Residential	282.70	0.00	282.70
118-221-025	244 JEFFRY RANCH PL	Residential	282.70	0.00	282.70
118-221-026	238 JEFFRY RANCH PL	Residential	282.70	0.00	282.70
118-221-027	232 JEFFRY RANCH PL	Residential	282.70	0.00	282.70
118-221-028	226 JEFFRY RANCH PL	Residential	282.70	0.00	282.70
118-221-029	220 JEFFRY RANCH PL	Residential	282.70	0.00	282.70
118-221-030	214 JEFFRY RANCH PL	Residential	282.70	0.00	282.70
118-221-031	208 JEFFRY RANCH PL	Residential	282.70	0.00	282.70
118-221-032	202 JEFFRY RANCH PL	Residential	282.70	0.00	282.70
118-222-001	101 JEFFRY RANCH CT	Residential	282.70	0.00	282.70
118-222-002	107 JEFFRY RANCH CT	Residential	282.70	0.00	282.70
118-222-003	115 JEFFRY RANCH CT	Residential	282.70	0.00	282.70
118-222-004	121 JEFFRY RANCH CT	Residential	282.70	0.00	282.70
118-222-005	127 JEFFRY RANCH CT	Residential	282.70	0.00	282.70
118-222-006	133 JEFFRY RANCH CT	Residential	282.70	0.00	282.70
118-222-007	126 JEFFRY RANCH CT	Residential	282.70	0.00	282.70
118-222-008	120 JEFFRY RANCH CT	Residential	282.70	0.00	282.70
118-222-009	114 JEFFRY RANCH CT	Residential	282.70	0.00	282.70
118-222-010	108 JEFFRY RANCH CT	Residential	282.70	0.00	282.70
118-222-011	1507 N ATCHINSON STAGE RD	Residential	282.70	0.00	282.70
118-222-012	1515 N ATCHINSON STAGE RD	Residential	282.70	0.00	282.70
118-222-013	1521 N ATCHINSON STAGE RD	Residential	282.70	0.00	282.70
118-222-014	1527 N ATCHINSON STAGE RD	Residential	282.70	0.00	282.70
118-222-015	1533 N ATCHINSON STAGE RD	Residential	282.70	0.00	282.70
118-222-016	1539 N ATCHINSON STAGE RD	Residential	282.70	0.00	282.70
118-222-017	301 DIABLO CREEK CT	Residential	282.70	0.00	282.70
118-222-018	307 DIABLO CREEK CT	Residential	282.70	0.00	282.70
118-222-019	315 DIABLO CREEK CT	Residential	282.70	0.00	282.70
118-222-020	314 DIABLO CREEK CT	Residential	282.70	0.00	282.70
118-222-021	308 DIABLO CREEK CT	Residential	282.70	0.00	282.70
118-222-022	302 DIABLO CREEK CT	Residential	282.70	0.00	282.70
118-230-001	5801 CAULFIELD DR	Residential	282.70	0.00	282.70
118-230-003	401 DIABLO CREEK PL	Residential	282.70	0.00	282.70
118-230-004	407 DIABLO CREEK PL	Residential	282.70	0.00	282.70
118-230-005	415 DIABLO CREEK PL	Residential	282.70	0.00	282.70
118-230-006	421 DIABLO CREEK PL	Residential	282.70	0.00	282.70
118-230-007	414 DIABLO CREEK PL	Residential	282.70	0.00	282.70
118-230-008	408 DIABLO CREEK PL	Residential	282.70	0.00	282.70
118-230-009	402 DIABLO CREEK PL	Residential	282.70	0.00	282.70
118-230-010	5801 CAULFIELD DR	Residential	282.70	0.00	282.70
118-230-011	5861 CAULFIELD DR	Residential	282.70	0.00	282.70
118-230-012	5867 CAULFIELD DR	Residential	282.70	0.00	282.70
118-230-013	5873 CAULFIELD DR	Residential	282.70	0.00	282.70
118-230-014	701 BLACK POINT PL	Residential	282.70	0.00	282.70

City of Clayton
Community Facilities District No. 2007-1
Citywide Landscape Maintenance Tax
Fiscal Year 2022/23 Special Tax Roll

APN	Situs Address	Class	Maximum Special Tax	Non-Residential Levy	Residential Levy
118-230-015	707 BLACK POINT PL	Residential	282.70	0.00	282.70
118-230-016	715 BLACK POINT PL	Residential	282.70	0.00	282.70
118-230-017	721 BLACK POINT PL	Residential	282.70	0.00	282.70
118-230-018	727 BLACK POINT PL	Residential	282.70	0.00	282.70
118-230-019	733 BLACK POINT PL	Residential	282.70	0.00	282.70
118-230-020	739 BLACK POINT PL	Residential	282.70	0.00	282.70
118-230-021	734 BLACK POINT PL	Residential	282.70	0.00	282.70
118-230-022	728 BLACK POINT PL	Residential	282.70	0.00	282.70
118-230-023	720 BLACK POINT PL	Residential	282.70	0.00	282.70
118-230-024	708 BLACK POINT PL	Residential	282.70	0.00	282.70
118-230-025	5885 CAULFIELD DR	Residential	282.70	0.00	282.70
118-310-001	101 HURD PL	Residential	282.70	0.00	282.70
118-310-002	107 HURD PL	Residential	282.70	0.00	282.70
118-310-003	113 HURD PL	Residential	282.70	0.00	282.70
118-310-004	119 HURD PL	Residential	282.70	0.00	282.70
118-310-005	125 HURD PL	Residential	282.70	0.00	282.70
118-310-006	131 HURD PL	Residential	282.70	0.00	282.70
118-310-007	137 HURD PL	Residential	282.70	0.00	282.70
118-310-008	143 HURD PL	Residential	282.70	0.00	282.70
118-310-009	149 HURD PL	Residential	282.70	0.00	282.70
118-310-010	201 SOUTHBROOK PL	Residential	282.70	0.00	282.70
118-310-011	207 SOUTHBROOK PL	Residential	282.70	0.00	282.70
118-310-012	213 SOUTHBROOK PL	Residential	282.70	0.00	282.70
118-310-013	219 SOUTHBROOK PL	Residential	282.70	0.00	282.70
118-310-014	225 SOUTHBROOK PL	Residential	282.70	0.00	282.70
118-310-015	231 SOUTHBROOK PL	Residential	282.70	0.00	282.70
118-310-016	237 SOUTHBROOK PL	Residential	282.70	0.00	282.70
118-310-017	243 SOUTHBROOK PL	Residential	282.70	0.00	282.70
118-310-018	301 ALEXANDER PL	Residential	282.70	0.00	282.70
118-310-019	307 ALEXANDER PL	Residential	282.70	0.00	282.70
118-310-020	313 ALEXANDER PL	Residential	282.70	0.00	282.70
118-310-021	319 ALEXANDER PL	Residential	282.70	0.00	282.70
118-310-022	325 ALEXANDER PL	Residential	282.70	0.00	282.70
118-310-023	331 ALEXANDER PL	Residential	282.70	0.00	282.70
118-310-024	337 ALEXANDER PL	Residential	282.70	0.00	282.70
118-310-025	343 ALEXANDER PL	Residential	282.70	0.00	282.70
118-310-026	349 ALEXANDER PL	Residential	282.70	0.00	282.70
118-321-001	1801 YOLANDA CIR	Residential	282.70	0.00	282.70
118-321-002	1803 YOLANDA CIR	Residential	282.70	0.00	282.70
118-321-003	1805 YOLANDA CIR	Residential	282.70	0.00	282.70
118-321-004	1807 YOLANDA CIR	Residential	282.70	0.00	282.70
118-321-005	1809 YOLANDA CIR	Residential	282.70	0.00	282.70
118-321-006	1811 YOLANDA CIR	Residential	282.70	0.00	282.70
118-321-007	1813 YOLANDA CIR	Residential	282.70	0.00	282.70
118-321-008	1815 YOLANDA CIR	Residential	282.70	0.00	282.70
118-321-009	1817 YOLANDA CIR	Residential	282.70	0.00	282.70
118-322-001	1816 YOLANDA CIR	Residential	282.70	0.00	282.70

City of Clayton
Community Facilities District No. 2007-1
Citywide Landscape Maintenance Tax
Fiscal Year 2022/23 Special Tax Roll

APN	Situs Address	Class	Maximum Special Tax	Non-Residential Levy	Residential Levy
118-322-002	1814 YOLANDA CIR	Residential	282.70	0.00	282.70
118-322-003	5605 OHMAN PL	Residential	282.70	0.00	282.70
118-322-004	5607 OHMAN PL	Residential	282.70	0.00	282.70
118-322-005	5609 OHMAN PL	Residential	282.70	0.00	282.70
118-322-006	5611 OHMAN PL	Residential	282.70	0.00	282.70
118-322-007	5613 OHMAN PL	Residential	282.70	0.00	282.70
118-322-008	5615 OHMAN PL	Residential	282.70	0.00	282.70
118-322-009	5616 OHMAN PL	Residential	282.70	0.00	282.70
118-322-010	5614 OHMAN PL	Residential	282.70	0.00	282.70
118-322-011	5612 OHMAN PL	Residential	282.70	0.00	282.70
118-322-012	5610 OHMAN PL	Residential	282.70	0.00	282.70
118-322-013	5608 OHMAN PL	Residential	282.70	0.00	282.70
118-322-014	5606 OHMAN PL	Residential	282.70	0.00	282.70
118-322-015	1812 YOLANDA CIR	Residential	282.70	0.00	282.70
118-322-016	1810 YOLANDA CIR	Residential	282.70	0.00	282.70
118-322-017	5601 BETTENCOURT DR	Residential	282.70	0.00	282.70
118-322-018	5603 BETTENCOURT DR	Residential	282.70	0.00	282.70
118-322-019	5605 BETTENCOURT DR	Residential	282.70	0.00	282.70
118-322-020	5607 BETTENCOURT DR	Residential	282.70	0.00	282.70
118-322-021	5609 BETTENCOURT DR	Residential	282.70	0.00	282.70
118-322-022	5611 BETTENCOURT DR	Residential	282.70	0.00	282.70
118-322-023	5613 BETTENCOURT DR	Residential	282.70	0.00	282.70
118-322-024	5615 BETTENCOURT DR	Residential	282.70	0.00	282.70
118-322-025	5617 BETTENCOURT DR	Residential	282.70	0.00	282.70
118-322-026	1858 YOLANDA CIR	Residential	282.70	0.00	282.70
118-322-027	1856 YOLANDA CIR	Residential	282.70	0.00	282.70
118-322-028	1854 YOLANDA CIR	Residential	282.70	0.00	282.70
118-322-029	1852 YOLANDA CIR	Residential	282.70	0.00	282.70
118-322-030	1850 YOLANDA CIR	Residential	282.70	0.00	282.70
118-323-001	1853 YOLANDA CIR	Residential	282.70	0.00	282.70
118-323-002	1855 YOLANDA CIR	Residential	282.70	0.00	282.70
118-323-008	1857 YOLANDA CIR	Residential	282.70	0.00	282.70
118-323-009	1859 YOLANDA CIR	Residential	282.70	0.00	282.70
118-323-010	1861 YOLANDA CIR	Residential	282.70	0.00	282.70
118-323-011	1863 YOLANDA CIR	Residential	282.70	0.00	282.70
118-323-012	1865 YOLANDA CIR	Residential	282.70	0.00	282.70
118-324-001	5624 BETTENCOURT DR	Residential	282.70	0.00	282.70
118-324-002	5622 BETTENCOURT DR	Residential	282.70	0.00	282.70
118-324-003	5620 BETTENCOURT DR	Residential	282.70	0.00	282.70
118-324-004	5618 BETTENCOURT DR	Residential	282.70	0.00	282.70
118-324-005	5616 BETTENCOURT DR	Residential	282.70	0.00	282.70
118-324-006	5614 BETTENCOURT DR	Residential	282.70	0.00	282.70
118-324-007	5612 BETTENCOURT DR	Residential	282.70	0.00	282.70
118-324-008	5610 BETTENCOURT DR	Residential	282.70	0.00	282.70
118-324-009	5608 BETTENCOURT DR	Residential	282.70	0.00	282.70
118-324-010	5606 BETTENCOURT DR	Residential	282.70	0.00	282.70
118-324-011	5604 BETTENCOURT DR	Residential	282.70	0.00	282.70

City of Clayton
Community Facilities District No. 2007-1
Citywide Landscape Maintenance Tax
Fiscal Year 2022/23 Special Tax Roll

APN	Situs Address	Class	Maximum Special Tax	Non-Residential Levy	Residential Levy
118-324-012	5602 BETTENCOURT DR	Residential	282.70	0.00	282.70
118-331-001	1819 YOLANDA CIR	Residential	282.70	0.00	282.70
118-331-002	1821 YOLANDA CIR	Residential	282.70	0.00	282.70
118-331-003	1823 YOLANDA CIR	Residential	282.70	0.00	282.70
118-331-004	1825 YOLANDA CIR	Residential	282.70	0.00	282.70
118-331-005	1827 YOLANDA CIR	Residential	282.70	0.00	282.70
118-331-006	1829 YOLANDA CIR	Residential	282.70	0.00	282.70
118-331-007	1831 YOLANDA CIR	Residential	282.70	0.00	282.70
118-331-008	1833 YOLANDA CIR	Residential	282.70	0.00	282.70
118-331-009	1835 YOLANDA CIR	Residential	282.70	0.00	282.70
118-331-010	1837 YOLANDA CIR	Residential	282.70	0.00	282.70
118-331-011	1839 YOLANDA CIR	Residential	282.70	0.00	282.70
118-331-012	1841 YOLANDA CIR	Residential	282.70	0.00	282.70
118-331-013	1843 YOLANDA CIR	Residential	282.70	0.00	282.70
118-331-014	1845 YOLANDA CIR	Residential	282.70	0.00	282.70
118-331-017	1851 YOLANDA CIR	Residential	282.70	0.00	282.70
118-331-018	1847 YOLANDA CIR	Residential	282.70	0.00	282.70
118-331-019	1849 YOLANDA CIR	Residential	282.70	0.00	282.70
118-332-001	1846 YOLANDA CIR	Residential	282.70	0.00	282.70
118-332-002	1844 YOLANDA CIR	Residential	282.70	0.00	282.70
118-332-003	1842 YOLANDA CIR	Residential	282.70	0.00	282.70
118-332-004	1840 YOLANDA CIR	Residential	282.70	0.00	282.70
118-332-005	1836 YOLANDA CIR	Residential	282.70	0.00	282.70
118-332-006	1834 YOLANDA CIR	Residential	282.70	0.00	282.70
118-332-007	1830 YOLANDA CIR	Residential	282.70	0.00	282.70
118-332-008	1826 YOLANDA CIR	Residential	282.70	0.00	282.70
118-332-009	1824 YOLANDA CIR	Residential	282.70	0.00	282.70
118-332-010	1822 YOLANDA CIR	Residential	282.70	0.00	282.70
118-332-011	5611 FRANK PL	Residential	282.70	0.00	282.70
118-332-012	5613 FRANK PL	Residential	282.70	0.00	282.70
118-332-013	5615 FRANK PL	Residential	282.70	0.00	282.70
118-332-014	5617 FRANK PL	Residential	282.70	0.00	282.70
118-332-015	5614 FRANK PL	Residential	282.70	0.00	282.70
118-332-016	5612 FRANK PL	Residential	282.70	0.00	282.70
118-332-017	5610 FRANK PL	Residential	282.70	0.00	282.70
118-332-018	5608 FRANK PL	Residential	282.70	0.00	282.70
118-332-019	1818 YOLANDA CIR	Residential	282.70	0.00	282.70
118-381-001	11 EAGLE PEAK PL	Residential	282.70	0.00	282.70
118-381-002	15 EAGLE PEAK PL	Residential	282.70	0.00	282.70
118-381-003	19 EAGLE PEAK PL	Residential	282.70	0.00	282.70
118-381-004	22 EAGLE PEAK PL	Residential	282.70	0.00	282.70
118-381-005	18 EAGLE PEAK PL	Residential	282.70	0.00	282.70
118-381-006	14 EAGLE PEAK PL	Residential	282.70	0.00	282.70
118-381-007	10 EAGLE PEAK PL	Residential	282.70	0.00	282.70
118-381-008	1821 EAGLE PEAK AVE	Residential	282.70	0.00	282.70
118-381-009	1825 EAGLE PEAK AVE	Residential	282.70	0.00	282.70
118-381-010	1829 EAGLE PEAK AVE	Residential	282.70	0.00	282.70

City of Clayton
Community Facilities District No. 2007-1
Citywide Landscape Maintenance Tax
Fiscal Year 2022/23 Special Tax Roll

APN	Situs Address	Class	Maximum Special Tax	Non-Residential Levy	Residential Levy
118-381-011	1831 EAGLE PEAK AVE	Residential	282.70	0.00	282.70
118-381-012	1833 EAGLE PEAK AVE	Residential	282.70	0.00	282.70
118-381-017	1851 EAGLE PEAK AVE	Residential	282.70	0.00	282.70
118-381-018	1855 EAGLE PEAK AVE	Residential	282.70	0.00	282.70
118-381-019	1861 EAGLE PEAK AVE	Residential	282.70	0.00	282.70
118-381-020	1863 EAGLE PEAK AVE	Residential	282.70	0.00	282.70
118-381-021	1865 EAGLE PEAK AVE	Residential	282.70	0.00	282.70
118-381-022	1867 EAGLE PEAK AVE	Residential	282.70	0.00	282.70
118-381-023	1869 EAGLE PEAK AVE	Residential	282.70	0.00	282.70
118-381-024	1871 EAGLE PEAK AVE	Residential	282.70	0.00	282.70
118-381-025	1873 EAGLE PEAK AVE	Residential	282.70	0.00	282.70
118-381-026	1875 EAGLE PEAK AVE	Residential	282.70	0.00	282.70
118-381-027	1877 EAGLE PEAK AVE	Residential	282.70	0.00	282.70
118-381-028	1881 EAGLE PEAK AVE	Residential	282.70	0.00	282.70
118-381-029	1885 EAGLE PEAK AVE	Residential	282.70	0.00	282.70
118-381-030	1889 EAGLE PEAK AVE	Residential	282.70	0.00	282.70
118-381-036	1835 EAGLE PEAK AVE	Residential	282.70	0.00	282.70
118-381-037	1839 EAGLE PEAK AVE	Residential	282.70	0.00	282.70
118-381-038	1843 EAGLE PEAK AVE	Residential	282.70	0.00	282.70
118-381-039	1847 EAGLE PEAK AVE	Residential	282.70	0.00	282.70
118-382-001	1880 EAGLE PEAK AVE	Residential	282.70	0.00	282.70
118-382-002	1876 EAGLE PEAK AVE	Residential	282.70	0.00	282.70
118-382-003	1874 EAGLE PEAK AVE	Residential	282.70	0.00	282.70
118-382-004	1872 EAGLE PEAK AVE	Residential	282.70	0.00	282.70
118-382-005	1868 EAGLE PEAK AVE	Residential	282.70	0.00	282.70
118-382-006	1864 EAGLE PEAK AVE	Residential	282.70	0.00	282.70
118-382-007	1860 EAGLE PEAK AVE	Residential	282.70	0.00	282.70
118-382-008	1856 EAGLE PEAK AVE	Residential	282.70	0.00	282.70
118-382-009	1852 EAGLE PEAK AVE	Residential	282.70	0.00	282.70
118-382-010	1848 EAGLE PEAK AVE	Residential	282.70	0.00	282.70
118-382-011	1844 EAGLE PEAK AVE	Residential	282.70	0.00	282.70
118-382-012	1840 EAGLE PEAK AVE	Residential	282.70	0.00	282.70
118-382-013	1836 EAGLE PEAK AVE	Residential	282.70	0.00	282.70
118-382-014	1834 EAGLE PEAK AVE	Residential	282.70	0.00	282.70
118-382-015	1828 EAGLE PEAK AVE	Residential	282.70	0.00	282.70
118-382-016	1824 EAGLE PEAK AVE	Residential	282.70	0.00	282.70
118-382-017	1820 EAGLE PEAK AVE	Residential	282.70	0.00	282.70
118-382-018	1816 EAGLE PEAK AVE	Residential	282.70	0.00	282.70
118-382-019	1812 EAGLE PEAK AVE	Residential	282.70	0.00	282.70
118-382-020	1808 EAGLE PEAK AVE	Residential	282.70	0.00	282.70
118-382-021	1804 EAGLE PEAK AVE	Residential	282.70	0.00	282.70
118-382-022	1800 EAGLE PEAK AVE	Residential	282.70	0.00	282.70
118-391-001	1884 OHLONE HEIGHTS	Residential	282.70	0.00	282.70
118-391-002	1880 OHLONE HEIGHTS	Residential	282.70	0.00	282.70
118-391-003	20 OHLONE LN	Residential	282.70	0.00	282.70
118-391-004	24 OHLONE LN	Residential	282.70	0.00	282.70
118-391-005	28 OHLONE LN	Residential	282.70	0.00	282.70

City of Clayton
Community Facilities District No. 2007-1
Citywide Landscape Maintenance Tax
Fiscal Year 2022/23 Special Tax Roll

APN	Situs Address	Class	Maximum Special Tax	Non-Residential Levy	Residential Levy
118-391-006	29 OHLONE LN	Residential	282.70	0.00	282.70
118-391-007	25 OHLONE LN	Residential	282.70	0.00	282.70
118-391-008	21 OHLONE LN	Residential	282.70	0.00	282.70
118-391-009	100 JOSCOLO VIEW	Residential	282.70	0.00	282.70
118-391-010	104 JOSCOLO VW	Residential	282.70	0.00	282.70
118-391-011	108 JOSCOLO VIEW	Residential	282.70	0.00	282.70
118-391-012	112 JOSCOLO VIEW	Residential	282.70	0.00	282.70
118-391-013	116 JOSCOLO VIEW	Residential	282.70	0.00	282.70
118-391-014	120 JOSCOLO VIEW	Residential	282.70	0.00	282.70
118-391-015	124 JOSCOLO VIEW	Residential	282.70	0.00	282.70
118-391-016	128 JOSCOLO VIEW	Residential	282.70	0.00	282.70
118-391-017	132 JOSCOLO VIEW	Residential	282.70	0.00	282.70
118-391-018	136 JOSCOLO VIEW	Residential	282.70	0.00	282.70
118-391-019	140 JOSCOLO VIEW	Residential	282.70	0.00	282.70
118-391-020	144 JOSCOLO VIEW	Residential	282.70	0.00	282.70
118-391-021	148 JOSCOLO VIEW	Residential	282.70	0.00	282.70
118-391-022	152 JOSCOLO VIEW	Residential	282.70	0.00	282.70
118-391-023	156 JOSCOLO VIEW	Residential	282.70	0.00	282.70
118-391-024	160 JOSCOLO VIEW	Residential	282.70	0.00	282.70
118-392-001	1816 OHLONE HEIGHTS	Residential	282.70	0.00	282.70
118-392-002	1820 OHLONE HEIGHTS	Residential	282.70	0.00	282.70
118-392-003	1824 OHLONE HEIGHTS	Residential	282.70	0.00	282.70
118-392-004	1828 OHLONE HTS	Residential	282.70	0.00	282.70
118-392-005	1832 OHLONE HEIGHTS	Residential	282.70	0.00	282.70
118-392-006	1836 OHLONE HEIGHTS	Residential	282.70	0.00	282.70
118-392-007	1840 OHLONE HEIGHTS	Residential	282.70	0.00	282.70
118-392-008	101 JOSCOLO VIEW	Residential	282.70	0.00	282.70
118-392-009	105 JOSCOLO VIEW	Residential	282.70	0.00	282.70
118-392-010	109 JOSCOLO VIEW	Residential	282.70	0.00	282.70
118-392-011	123 JOSCOLO VIEW	Residential	282.70	0.00	282.70
118-392-012	129 JOSCOLO VIEW	Residential	282.70	0.00	282.70
118-392-013	131 JOSCOLO VIEW	Residential	282.70	0.00	282.70
118-392-014	135 JOSCOLO VIEW	Residential	282.70	0.00	282.70
118-392-015	139 JOSCOLO VIEW	Residential	282.70	0.00	282.70
118-392-016	145 JOSCOLO VIEW	Residential	282.70	0.00	282.70
118-401-001	1790 INDIAN WELLS WAY	Residential	282.70	0.00	282.70
118-401-002	1788 INDIAN WELLS WAY	Residential	282.70	0.00	282.70
118-401-003	1786 INDIAN WELLS WAY	Residential	282.70	0.00	282.70
118-401-004	1784 INDIAN WELLS WAY	Residential	282.70	0.00	282.70
118-401-005	1782 INDIAN WELLS WAY	Residential	282.70	0.00	282.70
118-401-006	1780 INDIAN WELLS WAY	Residential	282.70	0.00	282.70
118-401-007	1778 INDIAN WELLS WAY	Residential	282.70	0.00	282.70
118-401-008	1776 INDIAN WELLS WAY	Residential	282.70	0.00	282.70
118-401-009	1774 INDIAN WELLS WAY	Residential	282.70	0.00	282.70
118-401-010	1772 INDIAN WELLS WAY	Residential	282.70	0.00	282.70
118-401-011	1770 INDIAN WELLS WAY	Residential	282.70	0.00	282.70
118-401-012	1768 INDIAN WELLS WAY	Residential	282.70	0.00	282.70

City of Clayton
Community Facilities District No. 2007-1
Citywide Landscape Maintenance Tax
Fiscal Year 2022/23 Special Tax Roll

APN	Situs Address	Class	Maximum Special Tax	Non-Residential Levy	Residential Levy
118-401-013	1766 INDIAN WELLS WAY	Residential	282.70	0.00	282.70
118-401-014	1764 INDIAN WELLS WAY	Residential	282.70	0.00	282.70
118-401-015	1762 INDIAN WELLS WAY	Residential	282.70	0.00	282.70
118-401-016	1760 INDIAN WELLS WAY	Residential	282.70	0.00	282.70
118-401-017	1756 INDIAN WELLS WAY	Residential	282.70	0.00	282.70
118-401-018	1754 INDIAN WELLS WAY	Residential	282.70	0.00	282.70
118-401-019	40 TULE CT	Residential	282.70	0.00	282.70
118-401-020	44 TULE CT	Residential	282.70	0.00	282.70
118-401-021	46 TULE CT	Residential	282.70	0.00	282.70
118-401-022	48 TULE CT	Residential	282.70	0.00	282.70
118-401-023	51 TULE CT	Residential	282.70	0.00	282.70
118-401-024	49 TULE CT	Residential	282.70	0.00	282.70
118-401-025	47 TULE CT	Residential	282.70	0.00	282.70
118-401-026	45 TULE CT	Residential	282.70	0.00	282.70
118-401-027	43 TULE CT	Residential	282.70	0.00	282.70
118-401-028	1748 INDIAN WELLS WAY	Residential	282.70	0.00	282.70
118-401-029	400 CHUPCAN PL	Residential	282.70	0.00	282.70
118-401-030	402 CHUPCAN PL	Residential	282.70	0.00	282.70
118-401-031	404 CHUPCAN PL	Residential	282.70	0.00	282.70
118-401-032	406 CHUPCAN PL	Residential	282.70	0.00	282.70
118-401-033	408 CHUPCAN PL	Residential	282.70	0.00	282.70
118-401-034	410 CHUPCAN PL	Residential	282.70	0.00	282.70
118-401-035	417 CHUPCAN PL	Residential	282.70	0.00	282.70
118-401-036	415 CHUPCAN PL	Residential	282.70	0.00	282.70
118-401-037	411 CHUPCAN PL	Residential	282.70	0.00	282.70
118-401-038	409 CHUPCAN PL	Residential	282.70	0.00	282.70
118-401-039	407 CHUPCAN PL	Residential	282.70	0.00	282.70
118-401-040	405 CHUPCAN PL	Residential	282.70	0.00	282.70
118-401-041	403 CHUPCAN PL	Residential	282.70	0.00	282.70
118-401-042	401 CHUPCAN PL	Residential	282.70	0.00	282.70
118-402-001	1735 INDIAN WELLS WAY	Residential	282.70	0.00	282.70
118-402-002	1737 INDIAN WELLS WAY	Residential	282.70	0.00	282.70
118-402-003	1739 INDIAN WELLS WAY	Residential	282.70	0.00	282.70
118-402-004	1741 INDIAN WELLS WAY	Residential	282.70	0.00	282.70
118-402-005	1743 INDIAN WELLS WAY	Residential	282.70	0.00	282.70
118-402-006	1745 INDIAN WELLS WAY	Residential	282.70	0.00	282.70
118-402-007	1747 INDIAN WELLS WAY	Residential	282.70	0.00	282.70
118-402-008	1749 INDIAN WELLS WAY	Residential	282.70	0.00	282.70
118-402-009	310 SACLAN TERRACE PL	Residential	282.70	0.00	282.70
118-402-010	320 SACLAN TERRACE PL	Residential	282.70	0.00	282.70
118-402-011	326 SACLAN TERRACE PL	Residential	282.70	0.00	282.70
118-402-012	328 SACLAN TERRACE PL	Residential	282.70	0.00	282.70
118-402-013	330 SACLAN TERRACE PL	Residential	282.70	0.00	282.70
118-402-014	332 SACLAN TERRACE PL	Residential	282.70	0.00	282.70
118-402-015	334 SACLAN TERRACE PL	Residential	282.70	0.00	282.70
118-402-016	336 SACLAN TERRACE PL	Residential	282.70	0.00	282.70
118-402-017	338 SACLAN TERRACE PL	Residential	282.70	0.00	282.70

City of Clayton
Community Facilities District No. 2007-1
Citywide Landscape Maintenance Tax
Fiscal Year 2022/23 Special Tax Roll

APN	Situs Address	Class	Maximum Special Tax	Non-Residential Levy	Residential Levy
118-402-018	340 SACLAN TERRACE PL	Residential	282.70	0.00	282.70
118-402-019	341 SACLAN TERRACE PL	Residential	282.70	0.00	282.70
118-402-020	339 SACLAN TERRACE PL	Residential	282.70	0.00	282.70
118-402-021	337 SACLAN TERRACE PL	Residential	282.70	0.00	282.70
118-402-022	335 SACLAN TERRACE PL	Residential	282.70	0.00	282.70
118-402-023	333 SACLAN TERRACE PL	Residential	282.70	0.00	282.70
118-402-024	331 SACLAN TERRACE PL	Residential	282.70	0.00	282.70
118-402-025	329 SACLAN TERRACE PL	Residential	282.70	0.00	282.70
118-402-026	327 SACLAN TERRACE PL	Residential	282.70	0.00	282.70
118-402-027	325 SACLAN TERRACE PL	Residential	282.70	0.00	282.70
118-402-028	323 SACLAN TERRACE PL	Residential	282.70	0.00	282.70
118-402-029	321 SACLAN TERRACE PL	Residential	282.70	0.00	282.70
118-402-030	319 SACLAN TERRACE PL	Residential	282.70	0.00	282.70
118-402-031	317 SACLAN TERRACE PL	Residential	282.70	0.00	282.70
118-402-032	315 SACLAN TERRACE PL	Residential	282.70	0.00	282.70
118-402-033	311 SACLAN TERRACE PL	Residential	282.70	0.00	282.70
118-402-034	309 SACLAN TERRACE PL	Residential	282.70	0.00	282.70
118-402-035	307 SACLAN TERRACE PL	Residential	282.70	0.00	282.70
118-402-036	305 SACLAN TERRACE PL	Residential	282.70	0.00	282.70
118-402-037	303 SACLAN TERRACE PL	Residential	282.70	0.00	282.70
118-402-038	301 SACLAN TERRACE PL	Residential	282.70	0.00	282.70
118-402-039	1755 INDIAN WELLS WAY	Residential	282.70	0.00	282.70
118-402-040	202 ROUND HOUSE PL	Residential	282.70	0.00	282.70
118-402-041	204 ROUND HOUSE PL	Residential	282.70	0.00	282.70
118-402-042	206 ROUND HOUSE PL	Residential	282.70	0.00	282.70
118-402-043	208 ROUND HOUSE PL	Residential	282.70	0.00	282.70
118-402-044	210 ROUND HOUSE PL	Residential	282.70	0.00	282.70
118-402-045	216 ROUND HOUSE PL	Residential	282.70	0.00	282.70
118-402-046	218 ROUND HOUSE PL	Residential	282.70	0.00	282.70
118-402-047	219 ROUND HOUSE PL	Residential	282.70	0.00	282.70
118-402-048	217 ROUND HOUSE PL	Residential	282.70	0.00	282.70
118-402-049	215 ROUND HOUSE PL	Residential	282.70	0.00	282.70
118-402-050	211 ROUND HOUSE PL	Residential	282.70	0.00	282.70
118-402-051	209 ROUND HOUSE PL	Residential	282.70	0.00	282.70
118-402-052	207 ROUND HOUSE PL	Residential	282.70	0.00	282.70
118-402-053	205 ROUND HOUSE PL	Residential	282.70	0.00	282.70
118-402-054	201 ROUND HOUSE PL	Residential	282.70	0.00	282.70
118-402-055	30 JALALON PL	Residential	282.70	0.00	282.70
118-402-056	32 JALALON PL	Residential	282.70	0.00	282.70
118-402-057	34 JALALON PL	Residential	282.70	0.00	282.70
118-402-058	36 JALALON PL	Residential	282.70	0.00	282.70
118-402-059	38 JALALON PL	Residential	282.70	0.00	282.70
118-402-060	39 JALALON PL	Residential	282.70	0.00	282.70
118-402-061	37 JALALON PL	Residential	282.70	0.00	282.70
118-402-062	35 JALALON PL	Residential	282.70	0.00	282.70
118-402-063	1781 INDIAN WELLS WAY	Residential	282.70	0.00	282.70
118-402-064	1783 INDIAN WELLS WAY	Residential	282.70	0.00	282.70

City of Clayton
Community Facilities District No. 2007-1
Citywide Landscape Maintenance Tax
Fiscal Year 2022/23 Special Tax Roll

APN	Situs Address	Class	Maximum Special Tax	Non-Residential Levy	Residential Levy
118-402-065	1787 INDIAN WELLS WAY	Residential	282.70	0.00	282.70
118-402-066	1789 INDIAN WELLS WAY	Residential	282.70	0.00	282.70
118-410-001	1399 SHELL LN	Residential	282.70	0.00	282.70
118-410-002	1397 SHELL LN	Residential	282.70	0.00	282.70
118-410-003	1389 SHELL LN	Residential	282.70	0.00	282.70
118-410-004	1387 SHELL LN	Residential	282.70	0.00	282.70
118-410-005	1385 SHELL LN	Residential	282.70	0.00	282.70
118-410-006	1383 SHELL LN	Residential	282.70	0.00	282.70
118-410-007	1381 SHELL LN	Residential	282.70	0.00	282.70
118-410-008	1379 SHELL LN	Residential	282.70	0.00	282.70
118-410-009	1377 SHELL LN	Residential	282.70	0.00	282.70
118-410-010	1375 SHELL LN	Residential	282.70	0.00	282.70
118-410-011	1373 SHELL LN	Residential	282.70	0.00	282.70
118-410-012	1371 SHELL LN	Residential	282.70	0.00	282.70
118-410-013	1369 SHELL LN	Residential	282.70	0.00	282.70
118-410-014	1367 SHELL LN	Residential	282.70	0.00	282.70
118-410-015	1365 SHELL LN	Residential	282.70	0.00	282.70
118-410-016	1363 SHELL LN	Residential	282.70	0.00	282.70
118-410-017	1361 SHELL LN	Residential	282.70	0.00	282.70
118-410-018	1359 SHELL LN	Residential	282.70	0.00	282.70
118-410-019	1357 SHELL LN	Residential	282.70	0.00	282.70
118-410-020	1355 SHELL LN	Residential	282.70	0.00	282.70
118-410-021	1353 SHELL LN	Residential	282.70	0.00	282.70
118-410-022	1351 SHELL LN	Residential	282.70	0.00	282.70
118-410-023	1349 SHELL LN	Residential	282.70	0.00	282.70
118-410-024	1347 SHELL LN	Residential	282.70	0.00	282.70
118-410-025	1345 SHELL LN	Residential	282.70	0.00	282.70
118-410-026	1343 SHELL LN	Residential	282.70	0.00	282.70
118-410-027	1341 SHELL LN	Residential	282.70	0.00	282.70
118-410-028	1339 SHELL LN	Residential	282.70	0.00	282.70
118-410-029	1337 SHELL LN	Residential	282.70	0.00	282.70
118-410-030	1335 SHELL LN	Residential	282.70	0.00	282.70
118-410-031	1333 SHELL LN	Residential	282.70	0.00	282.70
118-410-032	1331 SHELL LN	Residential	282.70	0.00	282.70
118-410-033	1329 SHELL LN	Residential	282.70	0.00	282.70
118-410-034	1327 SHELL LN	Residential	282.70	0.00	282.70
118-410-035	1199 SHELL LN	Residential	282.70	0.00	282.70
118-410-037	1195 SHELL LN	Residential	282.70	0.00	282.70
118-410-038	1193 SHELL LN	Residential	282.70	0.00	282.70
118-410-039	1191 SHELL LN	Residential	282.70	0.00	282.70
118-410-040	1189 SHELL LN	Residential	282.70	0.00	282.70
118-410-041	1187 SHELL LN	Residential	282.70	0.00	282.70
118-410-042	1185 SHELL LN	Residential	282.70	0.00	282.70
118-410-043	1183 SHELL LN	Residential	282.70	0.00	282.70
118-410-044	1181 SHELL LN	Residential	282.70	0.00	282.70
118-410-045	1179 SHELL LN	Residential	282.70	0.00	282.70
118-410-046	1177 SHELL LN	Residential	282.70	0.00	282.70

City of Clayton
Community Facilities District No. 2007-1
Citywide Landscape Maintenance Tax
Fiscal Year 2022/23 Special Tax Roll

APN	Situs Address	Class	Maximum Special Tax	Non-Residential Levy	Residential Levy
118-410-047	1175 SHELL LN	Residential	282.70	0.00	282.70
118-410-048	1173 SHELL LN	Residential	282.70	0.00	282.70
118-410-049	1171 SHELL LN	Residential	282.70	0.00	282.70
118-410-050	1169 SHELL LN	Residential	282.70	0.00	282.70
118-410-051	1167 SHELL LN	Residential	282.70	0.00	282.70
118-410-052	1267 SHELL CIR	Residential	282.70	0.00	282.70
118-410-053	1265 SHELL CIR	Residential	282.70	0.00	282.70
118-410-054	1263 SHELL CIR	Residential	282.70	0.00	282.70
118-410-055	1261 SHELL CIR	Residential	282.70	0.00	282.70
118-410-056	1259 SHELL CIR	Residential	282.70	0.00	282.70
118-410-057	1254 SHELL CIR	Residential	282.70	0.00	282.70
118-410-058	1256 SHELL CIR	Residential	282.70	0.00	282.70
118-410-059	1258 SHELL CIR	Residential	282.70	0.00	282.70
118-410-060	1260 SHELL CIR	Residential	282.70	0.00	282.70
118-410-061	1262 SHELL CIR	Residential	282.70	0.00	282.70
118-410-062	1264 SHELL CIR	Residential	282.70	0.00	282.70
118-410-063	1266 SHELL CIR	Residential	282.70	0.00	282.70
118-410-064	1268 SHELL CIR	Residential	282.70	0.00	282.70
118-410-065	1270 SHELL CIR	Residential	282.70	0.00	282.70
118-410-066	1272 SHELL CIR	Residential	282.70	0.00	282.70
118-410-067	1274 SHELL CIR	Residential	282.70	0.00	282.70
118-410-068	1276 SHELL CIR	Residential	282.70	0.00	282.70
118-410-069	1278 SHELL CIR	Residential	282.70	0.00	282.70
118-410-070	1280 SHELL CIR	Residential	282.70	0.00	282.70
118-410-071	1282 SHELL CIR	Residential	282.70	0.00	282.70
118-410-072	1284 SHELL CIR	Residential	282.70	0.00	282.70
118-410-073	1286 SHELL CIR	Residential	282.70	0.00	282.70
118-410-074	1288 SHELL CIR	Residential	282.70	0.00	282.70
118-410-075	1290 SHELL CIR	Residential	282.70	0.00	282.70
118-410-076	1292 SHELL CIR	Residential	282.70	0.00	282.70
118-410-077	1294 SHELL CIR	Residential	282.70	0.00	282.70
118-410-078	1296 SHELL CIR	Residential	282.70	0.00	282.70
118-410-079	1298 SHELL CIR	Residential	282.70	0.00	282.70
118-410-080	1269 SHELL CIR	Residential	282.70	0.00	282.70
118-410-081	1271 SHELL CIR	Residential	282.70	0.00	282.70
118-410-082	1273 SHELL CIR	Residential	282.70	0.00	282.70
118-410-083	1275 SHELL CIR	Residential	282.70	0.00	282.70
118-410-084	1332 SHELL LN	Residential	282.70	0.00	282.70
118-410-085	1330 SHELL LN	Residential	282.70	0.00	282.70
118-410-086	1328 SHELL LN	Residential	282.70	0.00	282.70
118-410-087	1326 SHELL LN	Residential	282.70	0.00	282.70
118-410-088	1340 SHELL LN	Residential	282.70	0.00	282.70
118-410-089	1338 SHELL LN	Residential	282.70	0.00	282.70
118-410-090	1336 SHELL LN	Residential	282.70	0.00	282.70
118-410-091	1334 SHELL LN	Residential	282.70	0.00	282.70
118-410-092	1277 SHELL CIR	Residential	282.70	0.00	282.70
118-410-093	1279 SHELL CIR	Residential	282.70	0.00	282.70

City of Clayton
Community Facilities District No. 2007-1
Citywide Landscape Maintenance Tax
Fiscal Year 2022/23 Special Tax Roll

APN	Situs Address	Class	Maximum Special Tax	Non-Residential Levy	Residential Levy
118-410-094	1281 SHELL CIR	Residential	282.70	0.00	282.70
118-410-095	1283 SHELL CIR	Residential	282.70	0.00	282.70
118-410-096	1285 SHELL CIR	Residential	282.70	0.00	282.70
118-410-097	1287 SHELL CIR	Residential	282.70	0.00	282.70
118-410-098	1289 SHELL CIR	Residential	282.70	0.00	282.70
118-410-099	1291 SHELL CIR	Residential	282.70	0.00	282.70
118-410-100	1293 SHELL CIR	Residential	282.70	0.00	282.70
118-410-101	1295 SHELL CIR	Residential	282.70	0.00	282.70
118-410-102	1297 SHELL CIR	Residential	282.70	0.00	282.70
118-410-103	1299 SHELL CIR	Residential	282.70	0.00	282.70
118-410-104	1368 SHELL LN	Residential	282.70	0.00	282.70
118-410-105	1370 SHELL LN	Residential	282.70	0.00	282.70
118-410-106	1372 SHELL LN	Residential	282.70	0.00	282.70
118-410-107	1374 SHELL LN	Residential	282.70	0.00	282.70
118-410-108	1376 SHELL LN	Residential	282.70	0.00	282.70
118-410-109	1378 SHELL LN	Residential	282.70	0.00	282.70
118-410-110	1380 SHELL LN	Residential	282.70	0.00	282.70
118-410-111	1382 SHELL LN	Residential	282.70	0.00	282.70
118-410-112	1388 SHELL LN	Residential	282.70	0.00	282.70
118-410-113	1390 SHELL LN	Residential	282.70	0.00	282.70
118-410-114	1392 SHELL LN	Residential	282.70	0.00	282.70
118-410-115	1394 SHELL LN	Residential	282.70	0.00	282.70
118-410-116	1396 SHELL LN	Residential	282.70	0.00	282.70
118-410-117	1398 SHELL LN	Residential	282.70	0.00	282.70
118-410-120	1197 SHELL LN	Residential	282.70	0.00	282.70
118-421-001	304 AHWANEE LN	Residential	282.70	0.00	282.70
118-421-002	308 AHWANEE LN	Residential	282.70	0.00	282.70
118-421-003	312 AHWANEE LN	Residential	282.70	0.00	282.70
118-422-001	451 OBSIDIAN WAY	Residential	282.70	0.00	282.70
118-422-002	350 BLUE OAK LN	Residential	282.70	0.00	282.70
118-422-003	352 BLUE OAK LN	Residential	282.70	0.00	282.70
118-422-004	354 BLUE OAK LN	Residential	282.70	0.00	282.70
118-422-005	356 BLUE OAK LN	Residential	282.70	0.00	282.70
118-422-006	358 BLUE OAK LN	Residential	282.70	0.00	282.70
118-422-007	360 BLUE OAK LN	Residential	282.70	0.00	282.70
118-423-001	361 BLUE OAK LN	Residential	282.70	0.00	282.70
118-423-002	3057 MIWOK WAY	Residential	282.70	0.00	282.70
118-423-003	3055 MIWOK WAY	Residential	282.70	0.00	282.70
118-423-004	3053 MIWOK WAY	Residential	282.70	0.00	282.70
118-423-005	3051 MIWOK WAY	Residential	282.70	0.00	282.70
118-423-006	3049 MIWOK WAY	Residential	282.70	0.00	282.70
118-423-007	3047 MIWOK WAY	Residential	282.70	0.00	282.70
118-423-008	3045 MIWOK WAY	Residential	282.70	0.00	282.70
118-423-009	3043 MIWOK WAY	Residential	282.70	0.00	282.70
118-423-010	3041 MIWOK WAY	Residential	282.70	0.00	282.70
118-423-011	3039 MIWOK WAY	Residential	282.70	0.00	282.70
118-423-012	3037 MIWOK WAY	Residential	282.70	0.00	282.70

City of Clayton
Community Facilities District No. 2007-1
Citywide Landscape Maintenance Tax
Fiscal Year 2022/23 Special Tax Roll

APN	Situs Address	Class	Maximum Special Tax	Non-Residential Levy	Residential Levy
118-423-013	3035 MIWOK WAY	Residential	282.70	0.00	282.70
118-423-014	3033 MIWOK WAY	Residential	282.70	0.00	282.70
118-423-015	3031 MIWOK WAY	Residential	282.70	0.00	282.70
118-424-001	359 BLUE OAK LN	Residential	282.70	0.00	282.70
118-424-002	357 BLUE OAK LN	Residential	282.70	0.00	282.70
118-424-003	355 BLUE OAK LN	Residential	282.70	0.00	282.70
118-424-004	353 BLUE OAK LN	Residential	282.70	0.00	282.70
118-424-005	351 BLUE OAK LN	Residential	282.70	0.00	282.70
118-424-006	409 WAWONA LN	Residential	282.70	0.00	282.70
118-424-007	407 WAWONA LN	Residential	282.70	0.00	282.70
118-424-008	405 WAWONA LN	Residential	282.70	0.00	282.70
118-424-009	403 WAWONA LN	Residential	282.70	0.00	282.70
118-424-010	401 WAWONA LN	Residential	282.70	0.00	282.70
118-424-011	3034 MIWOK WAY	Residential	282.70	0.00	282.70
118-424-012	3038 MIWOK WAY	Residential	282.70	0.00	282.70
118-424-013	3040 MIWOK WAY	Residential	282.70	0.00	282.70
118-424-014	3042 MIWOK WAY	Residential	282.70	0.00	282.70
118-424-015	3046 MIWOK WAY	Residential	282.70	0.00	282.70
118-424-016	3048 MIWOK WAY	Residential	282.70	0.00	282.70
118-424-017	3050 MIWOK WAY	Residential	282.70	0.00	282.70
118-424-018	3052 MIWOK WAY	Residential	282.70	0.00	282.70
118-424-019	3054 MIWOK WAY	Residential	282.70	0.00	282.70
118-431-001	316 AHWANEE CT	Residential	282.70	0.00	282.70
118-431-002	320 AHWANEE CT	Residential	282.70	0.00	282.70
118-431-003	324 AHWANEE CT	Residential	282.70	0.00	282.70
118-431-004	328 AHWANEE CT	Residential	282.70	0.00	282.70
118-431-005	332 AHWANEE CT	Residential	282.70	0.00	282.70
118-432-002	333 AHWANEE LN	Residential	282.70	0.00	282.70
118-432-003	329 AHWANEE LN	Residential	282.70	0.00	282.70
118-432-004	325 AHWANEE LN	Residential	282.70	0.00	282.70
118-432-005	321 AHWANEE CT	Residential	282.70	0.00	282.70
118-432-006	317 AHWANEE CT	Residential	282.70	0.00	282.70
118-432-007	400 WAWONA LN	Residential	282.70	0.00	282.70
118-432-008	402 WAWONA LN	Residential	282.70	0.00	282.70
118-432-009	404 WAWONA LN	Residential	282.70	0.00	282.70
118-432-010	406 WAWONA LN	Residential	282.70	0.00	282.70
118-432-011	408 WAWONA LN	Residential	282.70	0.00	282.70
118-432-012	410 WAWONA LN	Residential	282.70	0.00	282.70
118-432-013	412 WAWONA LN	Residential	282.70	0.00	282.70
118-432-014	414 WAWONA LN	Residential	282.70	0.00	282.70
118-432-015	416 WAWONA CT	Residential	282.70	0.00	282.70
118-432-016	418 WAWONA LN	Residential	282.70	0.00	282.70
118-432-017	420 WAWONA CT	Residential	282.70	0.00	282.70
118-432-019	337 AHWANEE CT	Residential	282.70	0.00	282.70
118-432-020	422 WAWONA LN	Residential	282.70	0.00	282.70
118-433-002	419 WAWONA LN	Residential	282.70	0.00	282.70
118-433-003	417 WAWONA CT	Residential	282.70	0.00	282.70

City of Clayton
Community Facilities District No. 2007-1
Citywide Landscape Maintenance Tax
Fiscal Year 2022/23 Special Tax Roll

APN	Situs Address	Class	Maximum Special Tax	Non-Residential Levy	Residential Levy
118-433-004	421 WAWONA CT	Residential	282.70	0.00	282.70
118-441-001	5101 KELLER RIDGE DR	Residential	282.70	0.00	282.70
118-441-002	5103 KELLER RIDGE DR	Residential	282.70	0.00	282.70
118-441-003	5105 KELLER RIDGE DR	Residential	282.70	0.00	282.70
118-441-004	5107 KELLER RIDGE DR	Residential	282.70	0.00	282.70
118-441-005	5109 KELLER RIDGE DR	Residential	282.70	0.00	282.70
118-441-006	5111 KELLER RIDGE DR	Residential	282.70	0.00	282.70
118-441-007	5113 KELLER RIDGE DR	Residential	282.70	0.00	282.70
118-441-008	5115 KELLER RIDGE DR	Residential	282.70	0.00	282.70
118-441-009	5117 KELLER RIDGE DR	Residential	282.70	0.00	282.70
118-441-010	5119 KELLER RIDGE DR	Residential	282.70	0.00	282.70
118-441-011	5121 KELLER RIDGE DR	Residential	282.70	0.00	282.70
118-441-012	5123 KELLER RIDGE DR	Residential	282.70	0.00	282.70
118-441-013	5125 KELLER RIDGE DR	Residential	282.70	0.00	282.70
118-441-014	5127 KELLER RIDGE DR	Residential	282.70	0.00	282.70
118-441-015	5129 KELLER RIDGE DR	Residential	282.70	0.00	282.70
118-441-016	5131 KELLER RIDGE DR	Residential	282.70	0.00	282.70
118-441-017	101 CROW PL	Residential	282.70	0.00	282.70
118-441-018	103 CROW PL	Residential	282.70	0.00	282.70
118-441-019	105 CROW PL	Residential	282.70	0.00	282.70
118-441-020	107 CROW PL	Residential	282.70	0.00	282.70
118-441-021	109 CROW PL	Residential	282.70	0.00	282.70
118-441-022	111 CROW PL	Residential	282.70	0.00	282.70
118-441-023	113 CROW PL	Residential	282.70	0.00	282.70
118-441-024	115 CROW PL	Residential	282.70	0.00	282.70
118-441-025	117 CROW PL	Residential	282.70	0.00	282.70
118-441-026	119 CROW PL	Residential	282.70	0.00	282.70
118-442-001	118 CROW PL	Residential	282.70	0.00	282.70
118-442-002	116 CROW PL	Residential	282.70	0.00	282.70
118-442-003	114 CROW PL	Residential	282.70	0.00	282.70
118-442-004	112 CROW PL	Residential	282.70	0.00	282.70
118-442-005	110 CROW PL	Residential	282.70	0.00	282.70
118-442-006	108 CROW PL	Residential	282.70	0.00	282.70
118-442-007	106 CROW PL	Residential	282.70	0.00	282.70
118-442-008	104 CROW PL	Residential	282.70	0.00	282.70
118-442-009	102 CROW PL	Residential	282.70	0.00	282.70
118-442-010	3009 WINDMILL CANYON DR	Residential	282.70	0.00	282.70
118-442-011	3011 WINDMILL CANYON DR	Residential	282.70	0.00	282.70
118-442-012	3013 WINDMILL CANYON DR	Residential	282.70	0.00	282.70
118-442-013	3015 WINDMILL CANYON DR	Residential	282.70	0.00	282.70
118-442-014	3017 WINDMILL CANYON DR	Residential	282.70	0.00	282.70
118-442-015	3019 WINDMILL CANYON DR	Residential	282.70	0.00	282.70
118-442-016	3021 WINDMILL CANYON DR	Residential	282.70	0.00	282.70
118-442-017	3023 WINDMILL CANYON DR	Residential	282.70	0.00	282.70
118-443-001	3022 WINDMILL CANYON DR	Residential	282.70	0.00	282.70
118-443-002	3020 WINDMILL CANYON DR	Residential	282.70	0.00	282.70
118-443-003	3018 WINDMILL CANYON DR	Residential	282.70	0.00	282.70

City of Clayton
Community Facilities District No. 2007-1
Citywide Landscape Maintenance Tax
Fiscal Year 2022/23 Special Tax Roll

APN	Situs Address	Class	Maximum Special Tax	Non-Residential Levy	Residential Levy
118-443-004	3016 WINDMILL CANYON DR	Residential	282.70	0.00	282.70
118-443-005	3014 WINDMILL CANYON DR	Residential	282.70	0.00	282.70
118-443-006	3012 WINDMILL CANYON DR	Residential	282.70	0.00	282.70
118-443-007	3010 WINDMILL CANYON DR	Residential	282.70	0.00	282.70
118-451-001	301 WINDMILL CANYON PL	Residential	282.70	0.00	282.70
118-451-002	303 WINDMILL CANYON PL	Residential	282.70	0.00	282.70
118-451-003	305 WINDMILL CANYON PL	Residential	282.70	0.00	282.70
118-451-004	307 WINDMILL CANYON PL	Residential	282.70	0.00	282.70
118-451-005	309 WINDMILL CANYON PL	Residential	282.70	0.00	282.70
118-451-006	311 WINDMILL CANYON PL	Residential	282.70	0.00	282.70
118-451-007	313 WINDMILL CANYON PL	Residential	282.70	0.00	282.70
118-451-008	315 WINDMILL CANYON PL	Residential	282.70	0.00	282.70
118-451-009	317 WINDMILL CANYON PL	Residential	282.70	0.00	282.70
118-451-010	319 WINDMILL CANYON PL	Residential	282.70	0.00	282.70
118-451-011	321 WINDMILL CANYON PL	Residential	282.70	0.00	282.70
118-452-001	322 WINDMILL CANYON PL	Residential	282.70	0.00	282.70
118-452-002	320 WINDMILL CANYON PL	Residential	282.70	0.00	282.70
118-452-003	318 WINDMILL CANYON PL	Residential	282.70	0.00	282.70
118-452-004	316 WINDMILL CANYON PL	Residential	282.70	0.00	282.70
118-452-005	314 WINDMILL CANYON PL	Residential	282.70	0.00	282.70
118-452-006	312 WINDMILL CANYON PL	Residential	282.70	0.00	282.70
118-452-007	310 WINDMILL CANYON PL	Residential	282.70	0.00	282.70
118-452-008	308 WINDMILL CANYON PL	Residential	282.70	0.00	282.70
118-452-009	306 WINDMILL CANYON PL	Residential	282.70	0.00	282.70
118-452-010	304 WINDMILL CANYON PL	Residential	282.70	0.00	282.70
118-452-011	302 WINDMILL CANYON PL	Residential	282.70	0.00	282.70
118-452-012	201 FALCON PL	Residential	282.70	0.00	282.70
118-452-013	203 FALCON PL	Residential	282.70	0.00	282.70
118-452-014	205 FALCON PL	Residential	282.70	0.00	282.70
118-452-015	207 FALCON PL	Residential	282.70	0.00	282.70
118-452-016	209 FALCON PL	Residential	282.70	0.00	282.70
118-452-017	211 FALCON PL	Residential	282.70	0.00	282.70
118-452-018	213 FALCON PL	Residential	282.70	0.00	282.70
118-452-019	215 FALCON PL	Residential	282.70	0.00	282.70
118-452-020	216 FALCON PL	Residential	282.70	0.00	282.70
118-452-021	214 FALCON PL	Residential	282.70	0.00	282.70
118-452-022	212 FALCON PL	Residential	282.70	0.00	282.70
118-452-023	210 FALCON PL	Residential	282.70	0.00	282.70
118-452-024	208 FALCON PL	Residential	282.70	0.00	282.70
118-452-025	206 FALCON PL	Residential	282.70	0.00	282.70
118-452-026	204 FALCON PL	Residential	282.70	0.00	282.70
118-452-027	202 FALCON PL	Residential	282.70	0.00	282.70
118-452-028	5126 KELLER RIDGE DR	Residential	282.70	0.00	282.70
118-452-029	5122 KELLER RIDGE DR	Residential	282.70	0.00	282.70
118-452-030	5120 KELLER RIDGE DR	Residential	282.70	0.00	282.70
118-452-031	5118 KELLER RIDGE DR	Residential	282.70	0.00	282.70
118-452-032	5116 KELLER RIDGE DR	Residential	282.70	0.00	282.70

City of Clayton
Community Facilities District No. 2007-1
Citywide Landscape Maintenance Tax
Fiscal Year 2022/23 Special Tax Roll

APN	Situs Address	Class	Maximum Special Tax	Non-Residential Levy	Residential Levy
118-452-033	5114 KELLER RIDGE DR	Residential	282.70	0.00	282.70
118-452-034	5112 KELLER RIDGE DR	Residential	282.70	0.00	282.70
118-452-035	5110 KELLER RIDGE DR	Residential	282.70	0.00	282.70
118-452-036	5108 KELLER RIDGE DR	Residential	282.70	0.00	282.70
118-452-037	5106 KELLER RIDGE DR	Residential	282.70	0.00	282.70
118-452-038	5102 KELLER RIDGE DR	Residential	282.70	0.00	282.70
118-460-001	600 JULPUN LOOP	Residential	282.70	0.00	282.70
118-460-002	602 JULPUN LOOP	Residential	282.70	0.00	282.70
118-460-003	604 JULPUN LOOP	Residential	282.70	0.00	282.70
118-460-004	606 JULPUN LOOP	Residential	282.70	0.00	282.70
118-460-005	608 JULPUN LOOP	Residential	282.70	0.00	282.70
118-460-006	610 JULPUN LOOP	Residential	282.70	0.00	282.70
118-460-007	612 JULPUN LOOP	Residential	282.70	0.00	282.70
118-460-008	614 JULPUN LOOP	Residential	282.70	0.00	282.70
118-460-009	616 JULPUN LOOP	Residential	282.70	0.00	282.70
118-460-010	618 JULPUN LOOP	Residential	282.70	0.00	282.70
118-460-011	620 JULPUN LOOP	Residential	282.70	0.00	282.70
118-460-012	622 JULPUN LOOP	Residential	282.70	0.00	282.70
118-460-013	615 JULPUN LOOP	Residential	282.70	0.00	282.70
118-460-014	609 JULPUN LOOP	Residential	282.70	0.00	282.70
118-460-015	605 JULPUN LOOP	Residential	282.70	0.00	282.70
118-460-016	601 JULPUN LOOP	Residential	282.70	0.00	282.70
118-460-017	637 JULPUN LOOP	Residential	282.70	0.00	282.70
118-460-018	633 JULPUN LOOP	Residential	282.70	0.00	282.70
118-460-019	629 JULPUN LOOP	Residential	282.70	0.00	282.70
118-460-020	625 JULPUN LOOP	Residential	282.70	0.00	282.70
118-460-021	624 JULPUN LOOP	Residential	282.70	0.00	282.70
118-460-022	626 JULPUN LOOP	Residential	282.70	0.00	282.70
118-460-023	628 JULPUN LOOP	Residential	282.70	0.00	282.70
118-460-024	630 JULPUN LOOP	Residential	282.70	0.00	282.70
118-460-025	632 JULPUN LOOP	Residential	282.70	0.00	282.70
118-460-026	634 JULPUN LOOP	Residential	282.70	0.00	282.70
118-460-027	636 JULPUN LOOP	Residential	282.70	0.00	282.70
118-460-028	638 JULPUN LOOP	Residential	282.70	0.00	282.70
118-460-029	800 CHERT PL	Residential	282.70	0.00	282.70
118-460-030	802 CHERT PL	Residential	282.70	0.00	282.70
118-460-031	804 CHERT PL	Residential	282.70	0.00	282.70
118-460-032	806 CHERT PL	Residential	282.70	0.00	282.70
118-460-033	808 CHERT PL	Residential	282.70	0.00	282.70
118-460-034	810 CHERT PL	Residential	282.70	0.00	282.70
118-460-035	812 CHERT PL	Residential	282.70	0.00	282.70
118-460-036	814 CHERT PL	Residential	282.70	0.00	282.70
118-460-037	819 CHERT PL	Residential	282.70	0.00	282.70
118-460-038	817 CHERT PL	Residential	282.70	0.00	282.70
118-460-039	815 CHERT PL	Residential	282.70	0.00	282.70
118-460-040	813 CHERT PL	Residential	282.70	0.00	282.70
118-460-041	811 CHERT PL	Residential	282.70	0.00	282.70

City of Clayton
Community Facilities District No. 2007-1
Citywide Landscape Maintenance Tax
Fiscal Year 2022/23 Special Tax Roll

APN	Situs Address	Class	Maximum Special Tax	Non-Residential Levy	Residential Levy
118-460-042	809 CHERT PL	Residential	282.70	0.00	282.70
118-460-043	807 CHERT PL	Residential	282.70	0.00	282.70
118-460-044	805 CHERT PL	Residential	282.70	0.00	282.70
118-460-045	803 CHERT PL	Residential	282.70	0.00	282.70
118-460-046	801 CHERT PL	Residential	282.70	0.00	282.70
118-460-047	51 KARKIN PL	Residential	282.70	0.00	282.70
118-460-048	53 KARKIN PL	Residential	282.70	0.00	282.70
118-460-049	55 KARKIN PL	Residential	282.70	0.00	282.70
118-460-050	57 KARKIN PL	Residential	282.70	0.00	282.70
118-460-051	56 KARKIN PL	Residential	282.70	0.00	282.70
118-460-052	54 KARKIN PL	Residential	282.70	0.00	282.70
118-460-053	52 KARKIN PL	Residential	282.70	0.00	282.70
118-460-054	1733 INDIAN WELLS WAY	Residential	282.70	0.00	282.70
118-460-055	501 SUISUN CT	Residential	282.70	0.00	282.70
118-460-056	503 SUISUN CT	Residential	282.70	0.00	282.70
118-460-057	505 SUISUN CT	Residential	282.70	0.00	282.70
118-460-058	507 SUISUN CT	Residential	282.70	0.00	282.70
118-460-059	509 SUISUN CT	Residential	282.70	0.00	282.70
118-460-060	511 SUISUN CT	Residential	282.70	0.00	282.70
118-460-061	510 SUISUN CT	Residential	282.70	0.00	282.70
118-460-062	508 SUISUN CT	Residential	282.70	0.00	282.70
118-460-063	506 SUISUN CT	Residential	282.70	0.00	282.70
118-460-064	504 SUISUN CT	Residential	282.70	0.00	282.70
118-460-065	502 SUISUN CT	Residential	282.70	0.00	282.70
118-460-066	1731 INDIAN WELLS WAY	Residential	282.70	0.00	282.70
118-460-067	1729 INDIAN WELLS WAY	Residential	282.70	0.00	282.70
118-460-068	1727 INDIAN WELLS WAY	Residential	282.70	0.00	282.70
118-460-069	1725 INDIAN WELLS WAY	Residential	282.70	0.00	282.70
118-460-070	1723 INDIAN WELLS WAY	Residential	282.70	0.00	282.70
118-460-071	1721 INDIAN WELLS WAY	Residential	282.70	0.00	282.70
118-460-072	1719 INDIAN WELLS WAY	Residential	282.70	0.00	282.70
118-460-073	722 ANIZUMNE CT	Residential	282.70	0.00	282.70
118-460-074	720 ANIZUMNE CT	Residential	282.70	0.00	282.70
118-460-075	718 ANIZUMNE CT	Residential	282.70	0.00	282.70
118-460-076	716 ANIZUMNE CT	Residential	282.70	0.00	282.70
118-460-077	714 ANIZUMNE CT	Residential	282.70	0.00	282.70
118-460-078	712 ANIZUMNE CT	Residential	282.70	0.00	282.70
118-460-079	710 ANIZUMNE CT	Residential	282.70	0.00	282.70
118-460-080	708 ANIZUMNE CT	Residential	282.70	0.00	282.70
118-460-081	706 ANIZUMNE CT	Residential	282.70	0.00	282.70
118-460-082	704 ANIZUMNE CT	Residential	282.70	0.00	282.70
118-460-083	702 ANIZUMNE CT	Residential	282.70	0.00	282.70
118-460-084	700 ANIZUMNE CT	Residential	282.70	0.00	282.70
118-460-085	1717 INDIAN WELLS WAY	Residential	282.70	0.00	282.70
118-460-086	1715 INDIAN WELLS WAY	Residential	282.70	0.00	282.70
118-460-087	1713 INDIAN WELLS WAY	Residential	282.70	0.00	282.70
118-460-088	1711 INDIAN WELLS WAY	Residential	282.70	0.00	282.70

City of Clayton
Community Facilities District No. 2007-1
Citywide Landscape Maintenance Tax
Fiscal Year 2022/23 Special Tax Roll

APN	Situs Address	Class	Maximum Special Tax	Non-Residential Levy	Residential Levy
118-460-089	901 ARROWHEAD TER	Residential	282.70	0.00	282.70
118-460-090	903 ARROWHEAD TER	Residential	282.70	0.00	282.70
118-460-091	905 ARROWHEAD TER	Residential	282.70	0.00	282.70
118-460-092	907 ARROWHEAD TER	Residential	282.70	0.00	282.70
118-460-093	909 ARROWHEAD TER	Residential	282.70	0.00	282.70
118-460-094	911 ARROWHEAD TER	Residential	282.70	0.00	282.70
118-460-095	913 ARROWHEAD TER	Residential	282.70	0.00	282.70
118-460-096	915 ARROWHEAD TER	Residential	282.70	0.00	282.70
118-460-097	917 ARROWHEAD TER	Residential	282.70	0.00	282.70
118-460-098	919 ARROWHEAD TER	Residential	282.70	0.00	282.70
118-460-099	921 ARROWHEAD TER	Residential	282.70	0.00	282.70
118-460-100	923 ARROWHEAD TER	Residential	282.70	0.00	282.70
118-460-101	925 ARROWHEAD TER	Residential	282.70	0.00	282.70
118-460-102	927 ARROWHEAD TER	Residential	282.70	0.00	282.70
118-460-103	929 ARROWHEAD TER	Residential	282.70	0.00	282.70
118-460-105	926 ARROWHEAD TER	Residential	282.70	0.00	282.70
118-460-106	924 ARROWHEAD TER	Residential	282.70	0.00	282.70
118-460-107	922 ARROWHEAD TER	Residential	282.70	0.00	282.70
118-460-108	920 ARROWHEAD TER	Residential	282.70	0.00	282.70
118-460-109	918 ARROWHEAD TER	Residential	282.70	0.00	282.70
118-460-110	916 ARROWHEAD TER	Residential	282.70	0.00	282.70
118-460-111	914 ARROWHEAD TER	Residential	282.70	0.00	282.70
118-460-112	912 ARROWHEAD TER	Residential	282.70	0.00	282.70
118-460-113	910 ARROWHEAD TER	Residential	282.70	0.00	282.70
118-460-114	908 ARROWHEAD TER	Residential	282.70	0.00	282.70
118-460-115	906 ARROWHEAD TER	Residential	282.70	0.00	282.70
118-460-116	904 ARROWHEAD TER	Residential	282.70	0.00	282.70
118-460-117	902 ARROWHEAD TER	Residential	282.70	0.00	282.70
118-460-118	900 ARROWHEAD TER	Residential	282.70	0.00	282.70
118-460-121	931 ARROWHEAD TER	Residential	282.70	0.00	282.70
118-470-003	1207 BUCKEYE TER	Residential	282.70	0.00	282.70
118-470-004	1205 BUCKEYE TER	Residential	282.70	0.00	282.70
118-470-005	1203 BUCKEYE TER	Residential	282.70	0.00	282.70
118-470-006	1201 BUCKEYE TER	Residential	282.70	0.00	282.70
118-470-007	1211 BUCKEYE TER	Residential	282.70	0.00	282.70
118-470-008	1209 BUCKEYE TER	Residential	282.70	0.00	282.70
118-470-009	1213 BUCKEYE TER	Residential	282.70	0.00	282.70
118-470-010	1215 BUCKEYE TER	Residential	282.70	0.00	282.70
118-470-011	1217 BUCKEYE TER	Residential	282.70	0.00	282.70
118-470-012	1221 BUCKEYE TER	Residential	282.70	0.00	282.70
118-470-013	1223 BUCKEYE TER	Residential	282.70	0.00	282.70
118-470-014	1225 BUCKEYE TER	Residential	282.70	0.00	282.70
118-470-015	1227 BUCKEYE TER	Residential	282.70	0.00	282.70
118-470-016	1231 BUCKEYE TER	Residential	282.70	0.00	282.70
118-470-017	1233 BUCKEYE TER	Residential	282.70	0.00	282.70
118-470-018	1235 BUCKEYE TER	Residential	282.70	0.00	282.70
118-470-019	1237 BUCKEYE TER	Residential	282.70	0.00	282.70

City of Clayton
Community Facilities District No. 2007-1
Citywide Landscape Maintenance Tax
Fiscal Year 2022/23 Special Tax Roll

APN	Situs Address	Class	Maximum Special Tax	Non-Residential Levy	Residential Levy
118-470-020	1239 BUCKEYE TER	Residential	282.70	0.00	282.70
118-470-021	1241 BUCKEYE TER	Residential	282.70	0.00	282.70
118-470-022	1240 BUCKEYE TER	Residential	282.70	0.00	282.70
118-470-023	1238 BUCKEYE TER	Residential	282.70	0.00	282.70
118-470-024	1236 BUCKEYE TER	Residential	282.70	0.00	282.70
118-470-025	1234 BUCKEYE TER	Residential	282.70	0.00	282.70
118-470-026	1232 BUCKEYE TER	Residential	282.70	0.00	282.70
118-470-027	1230 BUCKEYE TER	Residential	282.70	0.00	282.70
118-470-028	1228 BUCKEYE TER	Residential	282.70	0.00	282.70
118-470-029	1226 BUCKEYE TER	Residential	282.70	0.00	282.70
118-470-030	1220 BUCKEYE TER	Residential	282.70	0.00	282.70
118-470-031	1218 BUCKEYE TER	Residential	282.70	0.00	282.70
118-470-032	1216 BUCKEYE TER	Residential	282.70	0.00	282.70
118-470-033	1214 BUCKEYE TER	Residential	282.70	0.00	282.70
118-470-034	1212 BUCKEYE TER	Residential	282.70	0.00	282.70
118-470-035	1200 BUCKEYE TER	Residential	282.70	0.00	282.70
118-470-036	1151 MOCCASIN CT	Residential	282.70	0.00	282.70
118-470-037	1153 MOCCASIN CT	Residential	282.70	0.00	282.70
118-470-038	1155 MOCCASIN CT	Residential	282.70	0.00	282.70
118-470-039	1159 MOCCASIN CT	Residential	282.70	0.00	282.70
118-470-040	1161 MOCCASIN CT	Residential	282.70	0.00	282.70
118-470-041	1163 MOCCASIN CT	Residential	282.70	0.00	282.70
118-470-042	1165 MOCCASIN CT	Residential	282.70	0.00	282.70
118-470-043	1169 MOCCASIN CT	Residential	282.70	0.00	282.70
118-470-044	1171 MOCCASIN CT	Residential	282.70	0.00	282.70
118-470-045	1173 MOCCASIN CT	Residential	282.70	0.00	282.70
118-470-046	1175 MOCCASIN CT	Residential	282.70	0.00	282.70
118-470-047	1174 MOCCASIN CT	Residential	282.70	0.00	282.70
118-470-048	1172 MOCCASIN CT	Residential	282.70	0.00	282.70
118-470-049	1170 MOCCASIN CT	Residential	282.70	0.00	282.70
118-470-050	1168 MOCCASIN CT	Residential	282.70	0.00	282.70
118-470-051	1166 MOCCASIN CT	Residential	282.70	0.00	282.70
118-470-052	1164 MOCCASIN CT	Residential	282.70	0.00	282.70
118-470-053	1160 MOCCASIN CT	Residential	282.70	0.00	282.70
118-470-054	1158 MOCCASIN CT	Residential	282.70	0.00	282.70
118-470-055	1156 MOCCASIN CT	Residential	282.70	0.00	282.70
118-470-056	1154 MOCCASIN CT	Residential	282.70	0.00	282.70
118-470-057	1152 MOCCASIN CT	Residential	282.70	0.00	282.70
118-470-059	INDIANHEAD WAY	Residential	282.70	0.00	282.70
118-470-063	1001 FEATHER CIR	Residential	282.70	0.00	282.70
118-470-064	1003 FEATHER CIR	Residential	282.70	0.00	282.70
118-470-065	1005 FEATHER CIR	Residential	282.70	0.00	282.70
118-470-066	1007 FEATHER CIR	Residential	282.70	0.00	282.70
118-470-067	1009 FEATHER CIR	Residential	282.70	0.00	282.70
118-470-068	1011 FEATHER CIR	Residential	282.70	0.00	282.70
118-470-069	1015 FEATHER CIR	Residential	282.70	0.00	282.70
118-470-070	1017 FEATHER CIR	Residential	282.70	0.00	282.70

City of Clayton
Community Facilities District No. 2007-1
Citywide Landscape Maintenance Tax
Fiscal Year 2022/23 Special Tax Roll

APN	Situs Address	Class	Maximum Special Tax	Non-Residential Levy	Residential Levy
118-470-071	1019 FEATHER CIR	Residential	282.70	0.00	282.70
118-470-072	1021 FEATHER CIR	Residential	282.70	0.00	282.70
118-470-076	1029 FEATHER CIR	Residential	282.70	0.00	282.70
118-470-079	1035 FEATHER CIR	Residential	282.70	0.00	282.70
118-470-080	1037 FEATHER CIR	Residential	282.70	0.00	282.70
118-470-081	1039 FEATHER CIR	Residential	282.70	0.00	282.70
118-470-082	1041 FEATHER CIR	Residential	282.70	0.00	282.70
118-470-083	1043 FEATHER CIR	Residential	282.70	0.00	282.70
118-470-084	1045 FEATHER CIR	Residential	282.70	0.00	282.70
118-470-085	1047 FEATHER CIR	Residential	282.70	0.00	282.70
118-470-086	1049 FEATHER CIR	Residential	282.70	0.00	282.70
118-470-087	1051 FEATHER CIR	Residential	282.70	0.00	282.70
118-470-088	1053 FEATHER CIR	Residential	282.70	0.00	282.70
118-470-089	1055 FEATHER CIR	Residential	282.70	0.00	282.70
118-470-090	1059 FEATHER CIR	Residential	282.70	0.00	282.70
118-470-091	1061 FEATHER CIR	Residential	282.70	0.00	282.70
118-470-092	1063 FEATHER CIR	Residential	282.70	0.00	282.70
118-470-093	1065 FEATHER CIR	Residential	282.70	0.00	282.70
118-470-094	1067 FEATHER CIR	Residential	282.70	0.00	282.70
118-470-095	1069 FEATHER CIR	Residential	282.70	0.00	282.70
118-470-096	1071 FEATHER CIR	Residential	282.70	0.00	282.70
118-470-097	1073 FEATHER CIR	Residential	282.70	0.00	282.70
118-470-098	1075 FEATHER CIR	Residential	282.70	0.00	282.70
118-470-099	1077 FEATHER CIR	Residential	282.70	0.00	282.70
118-470-100	1079 FEATHER CIR	Residential	282.70	0.00	282.70
118-470-101	1074 FEATHER CIR	Residential	282.70	0.00	282.70
118-470-102	1072 FEATHER CIR	Residential	282.70	0.00	282.70
118-470-103	1070 FEATHER CIR	Residential	282.70	0.00	282.70
118-470-104	1066 FEATHER CIR	Residential	282.70	0.00	282.70
118-470-105	1054 FEATHER CIR	Residential	282.70	0.00	282.70
118-470-106	1052 FEATHER CIR	Residential	282.70	0.00	282.70
118-470-107	1050 FEATHER CIR	Residential	282.70	0.00	282.70
118-470-108	1048 FEATHER CIR	Residential	282.70	0.00	282.70
118-470-109	1038 FEATHER CIR	Residential	282.70	0.00	282.70
118-470-110	1034 FEATHER CIR	Residential	282.70	0.00	282.70
118-470-111	1032 FEATHER CIR	Residential	282.70	0.00	282.70
118-470-112	1028 FEATHER CIR	Residential	282.70	0.00	282.70
118-470-113	1016 FEATHER CIR	Residential	282.70	0.00	282.70
118-470-114	1014 FEATHER CIR	Residential	282.70	0.00	282.70
118-470-115	1012 FEATHER CIR	Residential	282.70	0.00	282.70
118-470-118	1023 FEATHER CIR	Residential	282.70	0.00	282.70
118-470-119	1025 FEATHER CIR	Residential	282.70	0.00	282.70
118-470-120	1027 FEATHER CIR	Residential	282.70	0.00	282.70
118-470-121	1031 FEATHER CIR	Residential	282.70	0.00	282.70
118-470-122	1033 FEATHER CIR	Residential	282.70	0.00	282.70
118-480-001	100 FOREST HILL DR	Residential	282.70	0.00	282.70
118-480-002	102 FOREST HILL DR	Residential	282.70	0.00	282.70

City of Clayton
Community Facilities District No. 2007-1
Citywide Landscape Maintenance Tax
Fiscal Year 2022/23 Special Tax Roll

APN	Situs Address	Class	Maximum Special Tax	Non-Residential Levy	Residential Levy
118-480-003	104 FOREST HILL DR	Residential	282.70	0.00	282.70
118-480-004	106 FOREST HILL DR	Residential	282.70	0.00	282.70
118-480-005	108 FOREST HILL DR	Residential	282.70	0.00	282.70
118-480-006	110 FOREST HILL DR	Residential	282.70	0.00	282.70
118-480-007	112 FOREST HILL DR	Residential	282.70	0.00	282.70
118-480-008	114 FOREST HILL DR	Residential	282.70	0.00	282.70
118-480-009	116 FOREST HILL DR	Residential	282.70	0.00	282.70
118-480-010	118 FOREST HILL DR	Residential	282.70	0.00	282.70
118-480-011	120 FOREST HILL DR	Residential	282.70	0.00	282.70
118-480-012	121 FOREST HILL DR	Residential	282.70	0.00	282.70
118-480-013	119 FOREST HILL DR	Residential	282.70	0.00	282.70
118-480-014	117 FOREST HILL DR	Residential	282.70	0.00	282.70
118-480-015	115 FOREST HILL DR	Residential	282.70	0.00	282.70
118-480-016	113 FOREST HILL DR	Residential	282.70	0.00	282.70
118-480-017	111 FOREST HILL DR	Residential	282.70	0.00	282.70
118-480-018	109 FOREST HILL DR	Residential	282.70	0.00	282.70
118-480-019	105 FOREST HILL DR	Residential	282.70	0.00	282.70
118-480-020	103 FOREST HILL DR	Residential	282.70	0.00	282.70
118-480-023	1008 PEBBLE BEACH DR	Residential	282.70	0.00	282.70
118-480-024	1010 PEBBLE BEACH DR	Residential	282.70	0.00	282.70
118-480-025	1012 PEBBLE BEACH DR	Residential	282.70	0.00	282.70
118-480-026	1014 PEBBLE BEACH DR	Residential	282.70	0.00	282.70
118-480-027	1016 PEBBLE BEACH DR	Residential	282.70	0.00	282.70
118-480-028	1018 PEBBLE BEACH DR	Residential	282.70	0.00	282.70
118-480-029	1020 PEBBLE BEACH DR	Residential	282.70	0.00	282.70
118-480-030	1022 PEBBLE BEACH DR	Residential	282.70	0.00	282.70
118-480-031	1024 PEBBLE BEACH DR	Residential	282.70	0.00	282.70
118-480-034	1033 PEBBLE BEACH DR	Residential	282.70	0.00	282.70
118-480-035	1031 PEBBLE BEACH DR	Residential	282.70	0.00	282.70
118-480-036	1029 PEBBLE BEACH DR	Residential	282.70	0.00	282.70
118-480-037	1027 PEBBLE BEACH DR	Residential	282.70	0.00	282.70
118-480-038	1025 PEBBLE BEACH DR	Residential	282.70	0.00	282.70
118-480-039	1023 PEBBLE BEACH DR	Residential	282.70	0.00	282.70
118-480-040	1021 PEBBLE BEACH DR	Residential	282.70	0.00	282.70
118-480-041	1011 PEBBLE BEACH DR	Residential	282.70	0.00	282.70
118-480-042	1009 PEBBLE BEACH DR	Residential	282.70	0.00	282.70
118-480-043	1007 PEBBLE BEACH DR	Residential	282.70	0.00	282.70
118-480-044	1005 PEBBLE BEACH DR	Residential	282.70	0.00	282.70
118-480-045	1003 PEBBLE BEACH DR	Residential	282.70	0.00	282.70
118-480-046	101 FOREST HILL DR	Residential	282.70	0.00	282.70
118-480-047	1006 PEBBLE BEACH DR	Residential	282.70	0.00	282.70
118-480-048	1028 PEBBLE BEACH DR	Residential	282.70	0.00	282.70
118-490-001	132 INVERNESS WAY	Residential	282.70	0.00	282.70
118-490-003	138 INVERNESS WAY	Residential	282.70	0.00	282.70
118-490-005	140 INVERNESS WAY	Residential	282.70	0.00	282.70
118-490-006	142 INVERNESS WAY	Residential	282.70	0.00	282.70
118-490-007	1032 PEBBLE BEACH DR	Residential	282.70	0.00	282.70

City of Clayton
Community Facilities District No. 2007-1
Citywide Landscape Maintenance Tax
Fiscal Year 2022/23 Special Tax Roll

APN	Situs Address	Class	Maximum Special Tax	Non-Residential Levy	Residential Levy
118-490-008	1034 PEBBLE BEACH DR	Residential	282.70	0.00	282.70
118-490-009	1036 PEBBLE BEACH DR	Residential	282.70	0.00	282.70
118-490-010	1038 PEBBLE BEACH DR	Residential	282.70	0.00	282.70
118-490-011	1040 PEBBLE BEACH DR	Residential	282.70	0.00	282.70
118-490-012	1042 PEBBLE BEACH DR	Residential	282.70	0.00	282.70
118-490-013	1044 PEBBLE BEACH DR	Residential	282.70	0.00	282.70
118-490-014	1046 PEBBLE BEACH DR	Residential	282.70	0.00	282.70
118-490-015	1048 PEBBLE BEACH DR	Residential	282.70	0.00	282.70
118-490-016	1050 PEBBLE BEACH DR	Residential	282.70	0.00	282.70
118-490-017	1052 PEBBLE BEACH DR	Residential	282.70	0.00	282.70
118-490-018	1054 PEBBLE BEACH DR	Residential	282.70	0.00	282.70
118-490-019	1056 PEBBLE BEACH DR	Residential	282.70	0.00	282.70
118-490-020	1055 PEBBLE BEACH DR	Residential	282.70	0.00	282.70
118-490-021	1053 PEBBLE BEACH DR	Residential	282.70	0.00	282.70
118-490-022	1051 PEBBLE BEACH DR	Residential	282.70	0.00	282.70
118-490-023	1049 PEBBLE BEACH DR	Residential	282.70	0.00	282.70
118-490-024	1047 PEBBLE BEACH DR	Residential	282.70	0.00	282.70
118-490-025	1045 PEBBLE BEACH DR	Residential	282.70	0.00	282.70
118-490-027	134 INVERNESS WAY	Residential	282.70	0.00	282.70
118-490-028	136 INVERNESS WAY	Residential	282.70	0.00	282.70
118-500-001	1100 PEACOCK CREEK DR	Residential	282.70	0.00	282.70
118-500-002	1102 PEACOCK CREEK DR	Residential	282.70	0.00	282.70
118-500-005	1108 PEACOCK CREEK DR	Residential	282.70	0.00	282.70
118-500-006	1110 PEACOCK CREEK DR	Residential	282.70	0.00	282.70
118-500-007	1112 PEACOCK CREEK DR	Residential	282.70	0.00	282.70
118-500-008	1114 PEACOCK CREEK DR	Residential	282.70	0.00	282.70
118-500-009	1116 PEACOCK CREEK DR	Residential	282.70	0.00	282.70
118-500-010	1118 PEACOCK CREEK DR	Residential	282.70	0.00	282.70
118-500-011	1120 PEACOCK CREEK DR	Residential	282.70	0.00	282.70
118-500-012	1122 PEACOCK CREEK DR	Residential	282.70	0.00	282.70
118-500-013	1124 PEACOCK CREEK DR	Residential	282.70	0.00	282.70
118-500-014	1126 PEACOCK CREEK DR	Residential	282.70	0.00	282.70
118-500-015	1128 PEACOCK CREEK DR	Residential	282.70	0.00	282.70
118-500-016	1130 PEACOCK CREEK DR	Residential	282.70	0.00	282.70
118-500-017	1132 PEACOCK CREEK DR	Residential	282.70	0.00	282.70
118-500-018	1133 PEACOCK CREEK DR	Residential	282.70	0.00	282.70
118-500-019	1131 PEACOCK CREEK DR	Residential	282.70	0.00	282.70
118-500-020	1129 PEACOCK CREEK DR	Residential	282.70	0.00	282.70
118-500-021	1127 PEACOCK CREEK DR	Residential	282.70	0.00	282.70
118-500-022	1125 PEACOCK CREEK DR	Residential	282.70	0.00	282.70
118-500-023	1123 PEACOCK CREEK DR	Residential	282.70	0.00	282.70
118-500-024	1121 PEACOCK CREEK DR	Residential	282.70	0.00	282.70
118-500-025	1117 PEACOCK CREEK DR	Residential	282.70	0.00	282.70
118-500-026	1115 PEACOCK CREEK DR	Residential	282.70	0.00	282.70
118-500-027	1111 PEACOCK CREEK DR	Residential	282.70	0.00	282.70
118-500-028	1109 PEACOCK CREEK DR	Residential	282.70	0.00	282.70
118-500-029	1107 PEACOCK CREEK DR	Residential	282.70	0.00	282.70

City of Clayton
Community Facilities District No. 2007-1
Citywide Landscape Maintenance Tax
Fiscal Year 2022/23 Special Tax Roll

APN	Situs Address	Class	Maximum Special Tax	Non-Residential Levy	Residential Levy
118-500-030	1105 PEACOCK CREEK DR	Residential	282.70	0.00	282.70
118-500-031	1103 PEACOCK CREEK DR	Residential	282.70	0.00	282.70
118-500-032	1104 PEACOCK CREEK DR	Residential	282.70	0.00	282.70
118-500-033	1106 PEACOCK CREEK DR	Residential	282.70	0.00	282.70
118-510-001	1134 PEACOCK CREEK DR	Residential	282.70	0.00	282.70
118-510-002	1136 PEACOCK CREEK DR	Residential	282.70	0.00	282.70
118-510-003	1138 PEACOCK CREEK DR	Residential	282.70	0.00	282.70
118-510-004	1140 PEACOCK CREEK DR	Residential	282.70	0.00	282.70
118-510-005	1142 PEACOCK CREEK DR	Residential	282.70	0.00	282.70
118-510-006	1144 PEACOCK CREEK DR	Residential	282.70	0.00	282.70
118-510-007	1146 PEACOCK CREEK DR	Residential	282.70	0.00	282.70
118-510-008	1148 PEACOCK CREEK DR	Residential	282.70	0.00	282.70
118-510-009	1150 PEACOCK CREEK DR	Residential	282.70	0.00	282.70
118-510-010	1152 PEACOCK CREEK DR	Residential	282.70	0.00	282.70
118-510-011	170 BRANDYWINE PL	Residential	282.70	0.00	282.70
118-510-012	172 BRANDYWINE PL	Residential	282.70	0.00	282.70
118-510-013	174 BRANDYWINE PL	Residential	282.70	0.00	282.70
118-510-015	185 BRANDYWINE PL	Residential	282.70	0.00	282.70
118-510-016	183 BRANDYWINE PL	Residential	282.70	0.00	282.70
118-510-017	181 BRANDYWINE PL	Residential	282.70	0.00	282.70
118-510-018	179 BRANDYWINE PL	Residential	282.70	0.00	282.70
118-510-019	177 BRANDYWINE PL	Residential	282.70	0.00	282.70
118-510-020	175 BRANDYWINE PL	Residential	282.70	0.00	282.70
118-510-021	173 BRANDYWINE PL	Residential	282.70	0.00	282.70
118-510-022	1160 TORREY PINES PL	Residential	282.70	0.00	282.70
118-510-023	1162 TORREY PINES PL	Residential	282.70	0.00	282.70
118-510-024	1163 TORREY PINES PL	Residential	282.70	0.00	282.70
118-510-025	1161 TORREY PINES PL	Residential	282.70	0.00	282.70
118-510-026	1155 PEACOCK CREEK DR	Residential	282.70	0.00	282.70
118-510-027	1151 PEACOCK CREEK DR	Residential	282.70	0.00	282.70
118-510-028	164 SILVERADO CT	Residential	282.70	0.00	282.70
118-510-029	166 SILVERADO CT	Residential	282.70	0.00	282.70
118-510-030	165 SILVERADO CT	Residential	282.70	0.00	282.70
118-510-031	163 SILVERADO CT	Residential	282.70	0.00	282.70
118-510-032	1149 PEACOCK CREEK DR	Residential	282.70	0.00	282.70
118-510-033	1147 PEACOCK CREEK DR	Residential	282.70	0.00	282.70
118-510-034	1145 PEACOCK CREEK DR	Residential	282.70	0.00	282.70
118-510-035	154 LONE PINE CT	Residential	282.70	0.00	282.70
118-510-036	156 LONE PINE CT	Residential	282.70	0.00	282.70
118-510-037	155 LONE PINE CT	Residential	282.70	0.00	282.70
118-510-038	153 LONE PINE CT	Residential	282.70	0.00	282.70
118-510-039	151 LONE PINE CT	Residential	282.70	0.00	282.70
118-510-040	1139 PEACOCK CREEK DR	Residential	282.70	0.00	282.70
118-510-041	1137 PEACOCK CREEK DR	Residential	282.70	0.00	282.70
118-510-042	1135 PEACOCK CREEK DR	Residential	282.70	0.00	282.70
118-530-001	1401 INDIANHEAD WAY	Residential	282.70	0.00	282.70
118-530-002	1403 INDIANHEAD WAY	Residential	282.70	0.00	282.70

City of Clayton
Community Facilities District No. 2007-1
Citywide Landscape Maintenance Tax
Fiscal Year 2022/23 Special Tax Roll

APN	Situs Address	Class	Maximum Special Tax	Non-Residential Levy	Residential Levy
118-530-003	1405 INDIANHEAD WAY	Residential	282.70	0.00	282.70
118-530-004	1407 INDIANHEAD WAY	Residential	282.70	0.00	282.70
118-530-005	1409 INDIANHEAD WAY	Residential	282.70	0.00	282.70
118-530-006	1411 INDIANHEAD WAY	Residential	282.70	0.00	282.70
118-530-007	1413 INDIANHEAD WAY	Residential	282.70	0.00	282.70
118-530-008	1415 INDIANHEAD WAY	Residential	282.70	0.00	282.70
118-530-009	1417 INDIANHEAD WAY	Residential	282.70	0.00	282.70
118-530-010	1419 INDIANHEAD WAY	Residential	282.70	0.00	282.70
118-530-011	1421 INDIANHEAD WAY	Residential	282.70	0.00	282.70
118-530-012	1423 INDIANHEAD WAY	Residential	282.70	0.00	282.70
118-530-013	1425 INDIANHEAD WAY	Residential	282.70	0.00	282.70
118-530-014	1427 INDIANHEAD WAY	Residential	282.70	0.00	282.70
118-530-015	1429 INDIANHEAD WAY	Residential	282.70	0.00	282.70
118-530-016	1431 INDIANHEAD WAY	Residential	282.70	0.00	282.70
118-530-017	1433 INDIANHEAD CIR	Residential	282.70	0.00	282.70
118-530-018	1435 INDIANHEAD CIR	Residential	282.70	0.00	282.70
118-530-019	1437 INDIANHEAD CIR	Residential	282.70	0.00	282.70
118-530-020	1439 INDIANHEAD CIR	Residential	282.70	0.00	282.70
118-530-021	1441 INDIANHEAD CIR	Residential	282.70	0.00	282.70
118-530-022	1443 INDIANHEAD CIR	Residential	282.70	0.00	282.70
118-530-023	1445 INDIANHEAD CIR	Residential	282.70	0.00	282.70
118-530-024	1447 INDIANHEAD CIR	Residential	282.70	0.00	282.70
118-530-025	1449 INDIANHEAD CIR	Residential	282.70	0.00	282.70
118-530-026	1451 INDIANHEAD CIR	Residential	282.70	0.00	282.70
118-530-027	1453 INDIANHEAD CIR	Residential	282.70	0.00	282.70
118-530-028	1455 INDIANHEAD CIR	Residential	282.70	0.00	282.70
118-530-029	1457 INDIANHEAD CIR	Residential	282.70	0.00	282.70
118-530-030	1459 INDIANHEAD CIR	Residential	282.70	0.00	282.70
118-530-031	1461 INDIANHEAD CIR	Residential	282.70	0.00	282.70
118-530-033	1465 INDIANHEAD CIR	Residential	282.70	0.00	282.70
118-530-034	1467 INDIANHEAD CIR	Residential	282.70	0.00	282.70
118-530-035	1469 INDIANHEAD CIR	Residential	282.70	0.00	282.70
118-530-036	1471 INDIANHEAD CIR	Residential	282.70	0.00	282.70
118-530-037	1473 INDIANHEAD CIR	Residential	282.70	0.00	282.70
118-530-038	1475 INDIANHEAD CIR	Residential	282.70	0.00	282.70
118-530-039	1477 INDIANHEAD CIR	Residential	282.70	0.00	282.70
118-530-040	1479 INDIANHEAD CIR	Residential	282.70	0.00	282.70
118-530-041	1481 INDIANHEAD CIR	Residential	282.70	0.00	282.70
118-530-042	1483 INDIANHEAD CIR	Residential	282.70	0.00	282.70
118-530-043	1485 INDIANHEAD CIR	Residential	282.70	0.00	282.70
118-530-044	1487 INDIANHEAD CIR	Residential	282.70	0.00	282.70
118-530-045	1489 INDIANHEAD CIR	Residential	282.70	0.00	282.70
118-530-046	1491 INDIANHEAD CIR	Residential	282.70	0.00	282.70
118-530-047	1466 INDIANHEAD CIR	Residential	282.70	0.00	282.70
118-530-048	1464 INDIANHEAD CIR	Residential	282.70	0.00	282.70
118-530-049	1462 INDIANHEAD CIR	Residential	282.70	0.00	282.70
118-530-050	1460 INDIANHEAD CIR	Residential	282.70	0.00	282.70

City of Clayton
Community Facilities District No. 2007-1
Citywide Landscape Maintenance Tax
Fiscal Year 2022/23 Special Tax Roll

APN	Situs Address	Class	Maximum Special Tax	Non-Residential Levy	Residential Levy
118-530-051	1458 INDIANHEAD CIR	Residential	282.70	0.00	282.70
118-530-052	1456 INDIANHEAD CIR	Residential	282.70	0.00	282.70
118-530-056	1463 INDIANHEAD CIR	Residential	282.70	0.00	282.70
118-540-001	4001 HUMMINGBIRD WAY	Residential	282.70	0.00	282.70
118-540-002	4003 HUMMINGBIRD WAY	Residential	282.70	0.00	282.70
118-540-003	4005 HUMMINGBIRD WAY	Residential	282.70	0.00	282.70
118-540-004	4007 HUMMINGBIRD WAY	Residential	282.70	0.00	282.70
118-540-005	4009 HUMMINGBIRD WAY	Residential	282.70	0.00	282.70
118-540-006	4011 HUMMINGBIRD WAY	Residential	282.70	0.00	282.70
118-540-007	4013 HUMMINGBIRD WAY	Residential	282.70	0.00	282.70
118-540-008	4015 HUMMINGBIRD WAY	Residential	282.70	0.00	282.70
118-540-009	4017 HUMMINGBIRD WAY	Residential	282.70	0.00	282.70
118-540-010	4019 HUMMINGBIRD WAY	Residential	282.70	0.00	282.70
118-540-011	4021 HUMMINGBIRD WAY	Residential	282.70	0.00	282.70
118-540-012	4022 HUMMINGBIRD WAY	Residential	282.70	0.00	282.70
118-540-013	4018 HUMMINGBIRD WAY	Residential	282.70	0.00	282.70
118-540-014	4014 HUMMINGBIRD WAY	Residential	282.70	0.00	282.70
118-540-015	4010 HUMMINGBIRD WAY	Residential	282.70	0.00	282.70
118-540-016	4008 HUMMINGBIRD WAY	Residential	282.70	0.00	282.70
118-540-017	4006 HUMMINGBIRD WAY	Residential	282.70	0.00	282.70
118-540-018	4004 HUMMINGBIRD WAY	Residential	282.70	0.00	282.70
118-540-019	4002 HUMMINGBIRD WAY	Residential	282.70	0.00	282.70
118-540-020	5001 RAVEN WAY	Residential	282.70	0.00	282.70
118-540-021	5003 RAVEN WAY	Residential	282.70	0.00	282.70
118-540-022	5005 RAVEN WAY	Residential	282.70	0.00	282.70
118-540-023	5007 RAVEN WAY	Residential	282.70	0.00	282.70
118-540-024	5009 RAVEN WAY	Residential	282.70	0.00	282.70
118-540-025	5011 RAVEN WAY	Residential	282.70	0.00	282.70
118-540-026	4024 HUMMINGBIRD WAY	Residential	282.70	0.00	282.70
118-540-027	5013 RAVEN WAY	Residential	282.70	0.00	282.70
118-540-028	5015 RAVEN WAY	Residential	282.70	0.00	282.70
118-540-029	5017 RAVEN WAY	Residential	282.70	0.00	282.70
118-540-030	5019 RAVEN WAY	Residential	282.70	0.00	282.70
118-540-031	3038 WINDMILL CANYON DR	Residential	282.70	0.00	282.70
118-540-032	3036 WINDMILL CANYON DR	Residential	282.70	0.00	282.70
118-540-033	3034 WINDMILL CANYON DR	Residential	282.70	0.00	282.70
118-540-034	3032 WINDMILL CANYON DR	Residential	282.70	0.00	282.70
118-540-035	3030 WINDMILL CANYON DR	Residential	282.70	0.00	282.70
118-540-036	3028 WINDMILL CANYON DR	Residential	282.70	0.00	282.70
118-540-037	3026 WINDMILL CANYON DR	Residential	282.70	0.00	282.70
118-540-038	3024 WINDMILL CANYON DR	Residential	282.70	0.00	282.70
118-540-039	3025 WINDMILL CANYON DR	Residential	282.70	0.00	282.70
118-540-040	3027 WINDMILL CANYON DR	Residential	282.70	0.00	282.70
118-540-041	3029 WINDMILL CANYON DR	Residential	282.70	0.00	282.70
118-540-042	3031 WINDMILL CANYON DR	Residential	282.70	0.00	282.70
118-540-043	3033 WINDMILL CANYON DR	Residential	282.70	0.00	282.70
118-540-044	3035 WINDMILL CANYON DR	Residential	282.70	0.00	282.70

City of Clayton
Community Facilities District No. 2007-1
Citywide Landscape Maintenance Tax
Fiscal Year 2022/23 Special Tax Roll

APN	Situs Address	Class	Maximum Special Tax	Non-Residential Levy	Residential Levy
118-540-045	3037 WINDMILL CANYON DR	Residential	282.70	0.00	282.70
118-540-046	3039 WINDMILL CANYON DR	Residential	282.70	0.00	282.70
118-540-047	3041 WINDMILL CANYON DR	Residential	282.70	0.00	282.70
118-540-048	3043 WINDMILL CANYON DR	Residential	282.70	0.00	282.70
118-540-049	3045 WINDMILL CANYON DR	Residential	282.70	0.00	282.70
118-540-050	3047 WINDMILL CANYON DR	Residential	282.70	0.00	282.70
118-540-051	3049 WINDMILL CANYON DR	Residential	282.70	0.00	282.70
118-540-052	3051 WINDMILL CANYON DR	Residential	282.70	0.00	282.70
118-540-053	3053 WINDMILL CANYON DR	Residential	282.70	0.00	282.70
118-540-054	5022 RAVEN WAY	Residential	282.70	0.00	282.70
118-540-055	5020 RAVEN WAY	Residential	282.70	0.00	282.70
118-540-056	5018 RAVEN WAY	Residential	282.70	0.00	282.70
118-540-057	5016 RAVEN WAY	Residential	282.70	0.00	282.70
118-540-058	5014 RAVEN WAY	Residential	282.70	0.00	282.70
118-540-059	5012 RAVEN WAY	Residential	282.70	0.00	282.70
118-540-060	5010 RAVEN WAY	Residential	282.70	0.00	282.70
118-540-061	5008 RAVEN WAY	Residential	282.70	0.00	282.70
118-540-062	5006 RAVEN WAY	Residential	282.70	0.00	282.70
118-540-063	5004 RAVEN WAY	Residential	282.70	0.00	282.70
118-540-064	5002 RAVEN WAY	Residential	282.70	0.00	282.70
118-540-065	5000 RAVEN WAY	Residential	282.70	0.00	282.70
118-550-002	610 GOLDEN EAGLE PL	Residential	282.70	0.00	282.70
118-550-003	608 GOLDEN EAGLE PL	Residential	282.70	0.00	282.70
118-550-004	606 GOLDEN EAGLE PL	Residential	282.70	0.00	282.70
118-550-005	604 GOLDEN EAGLE PL	Residential	282.70	0.00	282.70
118-550-006	602 GOLDEN EAGLE PL	Residential	282.70	0.00	282.70
118-550-007	501 RAVEN PL	Residential	282.70	0.00	282.70
118-550-008	503 RAVEN PL	Residential	282.70	0.00	282.70
118-550-009	505 RAVEN PL	Residential	282.70	0.00	282.70
118-550-010	507 RAVEN PL	Residential	282.70	0.00	282.70
118-550-011	509 RAVEN PL	Residential	282.70	0.00	282.70
118-550-012	511 RAVEN PL	Residential	282.70	0.00	282.70
118-550-013	513 RAVEN PL	Residential	282.70	0.00	282.70
118-550-014	514 RAVEN PL	Residential	282.70	0.00	282.70
118-550-015	512 RAVEN PL	Residential	282.70	0.00	282.70
118-550-016	510 RAVEN PL	Residential	282.70	0.00	282.70
118-550-017	508 RAVEN PL	Residential	282.70	0.00	282.70
118-550-018	506 RAVEN PL	Residential	282.70	0.00	282.70
118-550-019	504 RAVEN PL	Residential	282.70	0.00	282.70
118-550-020	502 RAVEN PL	Residential	282.70	0.00	282.70
118-550-021	401 HUMMINGBIRD PL	Residential	282.70	0.00	282.70
118-550-022	403 HUMMINGBIRD PL	Residential	282.70	0.00	282.70
118-550-023	405 HUMMINGBIRD PL	Residential	282.70	0.00	282.70
118-550-024	407 HUMMINGBIRD PL	Residential	282.70	0.00	282.70
118-550-025	409 HUMMINGBIRD PL	Residential	282.70	0.00	282.70
118-550-026	411 HUMMINGBIRD PL	Residential	282.70	0.00	282.70
118-550-027	413 HUMMINGBIRD PL	Residential	282.70	0.00	282.70

City of Clayton
Community Facilities District No. 2007-1
Citywide Landscape Maintenance Tax
Fiscal Year 2022/23 Special Tax Roll

APN	Situs Address	Class	Maximum Special Tax	Non-Residential Levy	Residential Levy
118-550-028	418 HUMMINGBIRD PL	Residential	282.70	0.00	282.70
118-550-029	416 HUMMINGBIRD PL	Residential	282.70	0.00	282.70
118-550-030	414 HUMMINGBIRD PL	Residential	282.70	0.00	282.70
118-550-031	412 HUMMINGBIRD PL	Residential	282.70	0.00	282.70
118-550-032	410 HUMMINGBIRD PL	Residential	282.70	0.00	282.70
118-550-033	408 HUMMINGBIRD PL	Residential	282.70	0.00	282.70
118-550-034	406 HUMMINGBIRD PL	Residential	282.70	0.00	282.70
118-550-035	404 HUMMINGBIRD PL	Residential	282.70	0.00	282.70
118-550-036	402 HUMMINGBIRD PL	Residential	282.70	0.00	282.70
118-550-038	612 GOLDEN EAGLE PL	Residential	282.70	0.00	282.70
118-570-001	363 BLUE OAK LN	Residential	282.70	0.00	282.70
118-570-002	365 BLUE OAK LN	Residential	282.70	0.00	282.70
118-570-003	367 BLUE OAK LN	Residential	282.70	0.00	282.70
118-570-004	369 BLUE OAK LN	Residential	282.70	0.00	282.70
118-570-005	371 BLUE OAK LN	Residential	282.70	0.00	282.70
118-570-006	373 BLUE OAK LN	Residential	282.70	0.00	282.70
118-570-007	375 BLUE OAK LN	Residential	282.70	0.00	282.70
118-570-008	377 BLUE OAK LN	Residential	282.70	0.00	282.70
118-570-009	379 BLUE OAK LN	Residential	282.70	0.00	282.70
118-570-010	381 BLUE OAK LN	Residential	282.70	0.00	282.70
118-570-012	385 BLUE OAK LN	Residential	282.70	0.00	282.70
118-570-013	387 BLUE OAK LN	Residential	282.70	0.00	282.70
118-570-014	389 BLUE OAK LN	Residential	282.70	0.00	282.70
118-570-015	391 BLUE OAK LN	Residential	282.70	0.00	282.70
118-570-016	390 BLUE OAK LN	Residential	282.70	0.00	282.70
118-570-017	388 BLUE OAK LN	Residential	282.70	0.00	282.70
118-570-018	81 WILDCAT WAY	Residential	282.70	0.00	282.70
118-570-019	83 WILDCAT WAY	Residential	282.70	0.00	282.70
118-570-020	85 WILDCAT WAY	Residential	282.70	0.00	282.70
118-570-021	477 OBSIDIAN WAY	Residential	282.70	0.00	282.70
118-570-022	479 OBSIDIAN WAY	Residential	282.70	0.00	282.70
118-570-023	478 OBSIDIAN WAY	Residential	282.70	0.00	282.70
118-570-024	476 OBSIDIAN WAY	Residential	282.70	0.00	282.70
118-570-025	474 OBSIDIAN WAY	Residential	282.70	0.00	282.70
118-570-026	470 OBSIDIAN WAY	Residential	282.70	0.00	282.70
118-570-027	468 OBSIDIAN WAY	Residential	282.70	0.00	282.70
118-570-028	63 ANTELOPE CT	Residential	282.70	0.00	282.70
118-570-029	65 ANTELOPE CT	Residential	282.70	0.00	282.70
118-570-030	66 ANTELOPE CT	Residential	282.70	0.00	282.70
118-570-031	64 ANTELOPE CT	Residential	282.70	0.00	282.70
118-570-032	62 ANTELOPE CT	Residential	282.70	0.00	282.70
118-570-033	60 ANTELOPE CT	Residential	282.70	0.00	282.70
118-570-034	458 OBSIDIAN WAY	Residential	282.70	0.00	282.70
118-570-035	456 OBSIDIAN WAY	Residential	282.70	0.00	282.70
118-570-038	56 TUYSHTAK CT	Residential	282.70	0.00	282.70
118-570-039	54 TUYSHTAK CT	Residential	282.70	0.00	282.70
118-570-040	52 TUYSHTAK CT	Residential	282.70	0.00	282.70

City of Clayton
Community Facilities District No. 2007-1
Citywide Landscape Maintenance Tax
Fiscal Year 2022/23 Special Tax Roll

APN	Situs Address	Class	Maximum Special Tax	Non-Residential Levy	Residential Levy
118-570-041	453 OBSIDIAN WAY	Residential	282.70	0.00	282.70
118-570-042	455 OBSIDIAN WAY	Residential	282.70	0.00	282.70
118-570-043	457 OBSIDIAN WAY	Residential	282.70	0.00	282.70
118-570-044	459 OBSIDIAN WAY	Residential	282.70	0.00	282.70
118-570-045	461 OBSIDIAN WAY	Residential	282.70	0.00	282.70
118-570-046	463 OBSIDIAN WAY	Residential	282.70	0.00	282.70
118-570-047	465 OBSIDIAN WAY	Residential	282.70	0.00	282.70
118-570-048	467 OBSIDIAN WAY	Residential	282.70	0.00	282.70
118-570-049	469 OBSIDIAN WAY	Residential	282.70	0.00	282.70
118-570-050	471 OBSIDIAN WAY	Residential	282.70	0.00	282.70
118-570-051	473 OBSIDIAN WAY	Residential	282.70	0.00	282.70
118-570-052	84 WILDCAT WAY	Residential	282.70	0.00	282.70
118-570-053	380 BLUE OAK LN	Residential	282.70	0.00	282.70
118-570-054	376 BLUE OAK LN	Residential	282.70	0.00	282.70
118-570-055	374 BLUE OAK LN	Residential	282.70	0.00	282.70
118-570-056	372 BLUE OAK LN	Residential	282.70	0.00	282.70
118-570-057	370 BLUE OAK LN	Residential	282.70	0.00	282.70
118-570-058	368 BLUE OAK LN	Residential	282.70	0.00	282.70
118-570-059	366 BLUE OAK LN	Residential	282.70	0.00	282.70
118-570-060	362 BLUE OAK LN	Residential	282.70	0.00	282.70
118-570-061	383 BLUE OAK LN	Residential	282.70	0.00	282.70
118-570-062	53 TUYSHTAK CT	Residential	282.70	0.00	282.70
118-570-063	55 TUYSHTAK CT	Residential	282.70	0.00	282.70
118-580-001	200 CONDOR WAY	Residential	282.70	0.00	282.70
118-580-002	202 CONDOR WAY	Residential	282.70	0.00	282.70
118-580-003	204 CONDOR WAY	Residential	282.70	0.00	282.70
118-580-004	206 CONDOR WAY	Residential	282.70	0.00	282.70
118-580-005	208 CONDOR WAY	Residential	282.70	0.00	282.70
118-580-006	210 CONDOR WAY	Residential	282.70	0.00	282.70
118-580-007	212 CONDOR WAY	Residential	282.70	0.00	282.70
118-580-008	214 CONDOR WAY	Residential	282.70	0.00	282.70
118-580-009	216 CONDOR WAY	Residential	282.70	0.00	282.70
118-580-010	218 CONDOR WAY	Residential	282.70	0.00	282.70
118-580-011	220 CONDOR WAY	Residential	282.70	0.00	282.70
118-580-012	222 CONDOR WAY	Residential	282.70	0.00	282.70
118-580-013	224 CONDOR WAY	Residential	282.70	0.00	282.70
118-580-014	226 CONDOR WAY	Residential	282.70	0.00	282.70
118-580-015	5000 KELLER RIDGE DR	Residential	282.70	0.00	282.70
118-580-016	5002 KELLER RIDGE DR	Residential	282.70	0.00	282.70
118-580-017	5004 KELLER RIDGE DR	Residential	282.70	0.00	282.70
118-580-018	5006 KELLER RIDGE DR	Residential	282.70	0.00	282.70
118-580-019	5008 KELLER RIDGE DR	Residential	282.70	0.00	282.70
118-580-020	5010 KELLER RIDGE DR	Residential	282.70	0.00	282.70
118-580-021	5012 KELLER RIDGE DR	Residential	282.70	0.00	282.70
118-580-022	5037 KELLER RIDGE DR	Residential	282.70	0.00	282.70
118-580-023	5035 KELLER RIDGE DR	Residential	282.70	0.00	282.70
118-580-024	5033 KELLER RIDGE DR	Residential	282.70	0.00	282.70

City of Clayton
Community Facilities District No. 2007-1
Citywide Landscape Maintenance Tax
Fiscal Year 2022/23 Special Tax Roll

APN	Situs Address	Class	Maximum Special Tax	Non-Residential Levy	Residential Levy
118-580-025	5031 KELLER RIDGE DR	Residential	282.70	0.00	282.70
118-580-026	5029 KELLER RIDGE DR	Residential	282.70	0.00	282.70
118-580-027	5027 KELLER RIDGE DR	Residential	282.70	0.00	282.70
118-580-028	5025 KELLER RIDGE DR	Residential	282.70	0.00	282.70
118-580-029	5023 KELLER RIDGE DR	Residential	282.70	0.00	282.70
118-580-030	5021 KELLER RIDGE DR	Residential	282.70	0.00	282.70
118-580-031	5019 KELLER RIDGE DR	Residential	282.70	0.00	282.70
118-580-032	5017 KELLER RIDGE DR	Residential	282.70	0.00	282.70
118-580-033	5015 KELLER RIDGE DR	Residential	282.70	0.00	282.70
118-580-034	5013 KELLER RIDGE DR	Residential	282.70	0.00	282.70
118-580-035	5011 KELLER RIDGE DR	Residential	282.70	0.00	282.70
118-590-004	4705 KELLER RIDGE DR	Residential	282.70	0.00	282.70
118-590-005	4707 KELLER RIDGE DR	Residential	282.70	0.00	282.70
118-590-006	4703 KELLER RIDGE DR	Residential	282.70	0.00	282.70
118-590-007	4701 KELLER RIDGE DR	Residential	282.70	0.00	282.70
118-590-009	4605 KELLER RIDGE DR	Residential	282.70	0.00	282.70
118-590-010	4607 KELLER RIDGE DR	Residential	282.70	0.00	282.70
118-590-011	4603 KELLER RIDGE DR	Residential	282.70	0.00	282.70
118-590-012	4601 KELLER RIDGE DR	Residential	282.70	0.00	282.70
118-590-015	4507 KELLER RIDGE DR	Residential	282.70	0.00	282.70
118-590-016	4505 KELLER RIDGE DR	Residential	282.70	0.00	282.70
118-590-017	4501 KELLER RIDGE DR	Residential	282.70	0.00	282.70
118-590-018	4503 KELLER RIDGE DR	Residential	282.70	0.00	282.70
118-590-022	4905 KELLER RIDGE DR	Residential	282.70	0.00	282.70
118-590-023	4907 KELLER RIDGE DR	Residential	282.70	0.00	282.70
118-590-024	4903 KELLER RIDGE DR	Residential	282.70	0.00	282.70
118-590-025	4901 KELLER RIDGE DR	Residential	282.70	0.00	282.70
118-590-027	4805 KELLER RIDGE DR	Residential	282.70	0.00	282.70
118-590-028	4807 KELLER RIDGE DR	Residential	282.70	0.00	282.70
118-590-029	4803 KELLER RIDGE DR	Residential	282.70	0.00	282.70
118-590-030	4801 KELLER RIDGE DR	Residential	282.70	0.00	282.70
118-600-001	905 CONDOR PL	Residential	282.70	0.00	282.70
118-600-002	907 CONDOR PL	Residential	282.70	0.00	282.70
118-600-003	903 CONDOR PL	Residential	282.70	0.00	282.70
118-600-004	901 CONDOR PL	Residential	282.70	0.00	282.70
118-600-006	807 CONDOR PL	Residential	282.70	0.00	282.70
118-600-007	805 CONDOR PL	Residential	282.70	0.00	282.70
118-600-008	801 CONDOR PL	Residential	282.70	0.00	282.70
118-600-009	803 CONDOR PL	Residential	282.70	0.00	282.70
118-600-011	705 CONDOR PL	Residential	282.70	0.00	282.70
118-600-012	707 CONDOR PL	Residential	282.70	0.00	282.70
118-600-013	703 CONDOR PL	Residential	282.70	0.00	282.70
118-600-014	701 CONDOR PL	Residential	282.70	0.00	282.70
118-600-016	607 CONDOR PL	Residential	282.70	0.00	282.70
118-600-017	605 CONDOR PL	Residential	282.70	0.00	282.70
118-600-018	601 CONDOR PL	Residential	282.70	0.00	282.70
118-600-019	603 CONDOR PL	Residential	282.70	0.00	282.70

City of Clayton
Community Facilities District No. 2007-1
Citywide Landscape Maintenance Tax
Fiscal Year 2022/23 Special Tax Roll

APN	Situs Address	Class	Maximum Special Tax	Non-Residential Levy	Residential Levy
118-600-021	505 CONDOR PL	Residential	282.70	0.00	282.70
118-600-022	507 CONDOR PL	Residential	282.70	0.00	282.70
118-600-023	503 CONDOR PL	Residential	282.70	0.00	282.70
118-600-024	501 CONDOR PL	Residential	282.70	0.00	282.70
118-600-026	405 CONDOR PL	Residential	282.70	0.00	282.70
118-600-027	407 CONDOR PL	Residential	282.70	0.00	282.70
118-600-028	403 CONDOR PL	Residential	282.70	0.00	282.70
118-600-029	401 CONDOR PL	Residential	282.70	0.00	282.70
118-600-031	307 CONDOR PL	Residential	282.70	0.00	282.70
118-600-032	305 CONDOR PL	Residential	282.70	0.00	282.70
118-600-033	301 CONDOR PL	Residential	282.70	0.00	282.70
118-600-034	303 CONDOR PL	Residential	282.70	0.00	282.70
118-600-036	207 CONDOR PL	Residential	282.70	0.00	282.70
118-600-037	205 CONDOR PL	Residential	282.70	0.00	282.70
118-600-038	201 CONDOR PL	Residential	282.70	0.00	282.70
118-600-039	203 CONDOR PL	Residential	282.70	0.00	282.70
118-610-001	1947 EAGLE PEAK AVE	Residential	282.70	0.00	282.70
118-610-002	1945 EAGLE PEAK AVE	Residential	282.70	0.00	282.70
118-610-003	1941 EAGLE PEAK AVE	Residential	282.70	0.00	282.70
118-610-004	1943 EAGLE PEAK AVE	Residential	282.70	0.00	282.70
118-610-006	1925 EAGLE PEAK AVE	Residential	282.70	0.00	282.70
118-610-007	1927 EAGLE PEAK AVE	Residential	282.70	0.00	282.70
118-610-008	1923 EAGLE PEAK AVE	Residential	282.70	0.00	282.70
118-610-009	1921 EAGLE PEAK AVE	Residential	282.70	0.00	282.70
118-610-012	3905 COYOTE CIR	Residential	282.70	0.00	282.70
118-610-013	3907 COYOTE CIR	Residential	282.70	0.00	282.70
118-610-014	3903 COYOTE CIR	Residential	282.70	0.00	282.70
118-610-015	3901 COYOTE CIR	Residential	282.70	0.00	282.70
118-610-020	3805 COYOTE CIR	Residential	282.70	0.00	282.70
118-610-021	3807 COYOTE CIR	Residential	282.70	0.00	282.70
118-610-022	3803 COYOTE CIR	Residential	282.70	0.00	282.70
118-610-023	3801 COYOTE CIR	Residential	282.70	0.00	282.70
118-610-024	3707 COYOTE CIR	Residential	282.70	0.00	282.70
118-610-025	3705 COYOTE CIR	Residential	282.70	0.00	282.70
118-610-026	3701 COYOTE CIR	Residential	282.70	0.00	282.70
118-610-027	3703 COYOTE CIR	Residential	282.70	0.00	282.70
118-610-028	3605 COYOTE CIR	Residential	282.70	0.00	282.70
118-610-029	3607 COYOTE CIR	Residential	282.70	0.00	282.70
118-610-030	3603 COYOTE CIR	Residential	282.70	0.00	282.70
118-610-031	3601 COYOTE CIR	Residential	282.70	0.00	282.70
118-620-001	6001 GOLDEN EAGLE WAY	Residential	282.70	0.00	282.70
118-620-002	6003 GOLDEN EAGLE WAY	Residential	282.70	0.00	282.70
118-620-003	6005 GOLDEN EAGLE WAY	Residential	282.70	0.00	282.70
118-620-004	6007 GOLDEN EAGLE WAY	Residential	282.70	0.00	282.70
118-620-005	6009 GOLDEN EAGLE WAY	Residential	282.70	0.00	282.70
118-620-006	6011 GOLDEN EAGLE WAY	Residential	282.70	0.00	282.70
118-620-007	6013 GOLDEN EAGLE WAY	Residential	282.70	0.00	282.70

City of Clayton
Community Facilities District No. 2007-1
Citywide Landscape Maintenance Tax
Fiscal Year 2022/23 Special Tax Roll

APN	Situs Address	Class	Maximum Special Tax	Non-Residential Levy	Residential Levy
118-620-008	3089 WINDMILL CANYON DR	Residential	282.70	0.00	282.70
118-620-009	3091 WINDMILL CANYON DR	Residential	282.70	0.00	282.70
118-620-010	3093 WINDMILL CANYON DR	Residential	282.70	0.00	282.70
118-620-011	3095 WINDMILL CANYON DR	Residential	282.70	0.00	282.70
118-620-012	3097 WINDMILL CANYON DR	Residential	282.70	0.00	282.70
118-620-013	3099 WINDMILL CANYON DR	Residential	282.70	0.00	282.70
118-620-014	3101 WINDMILL CANYON DR	Residential	282.70	0.00	282.70
118-620-015	3103 WINDMILL CANYON DR	Residential	282.70	0.00	282.70
118-620-016	3105 WINDMILL CANYON DR	Residential	282.70	0.00	282.70
118-620-017	3107 WINDMILL CANYON DR	Residential	282.70	0.00	282.70
118-620-018	3109 WINDMILL CANYON DR	Residential	282.70	0.00	282.70
118-620-019	3111 WINDMILL CANYON DR	Residential	282.70	0.00	282.70
118-620-020	6036 GOLDEN EAGLE WAY	Residential	282.70	0.00	282.70
118-620-021	6034 GOLDEN EAGLE WAY	Residential	282.70	0.00	282.70
118-620-022	6032 GOLDEN EAGLE WAY	Residential	282.70	0.00	282.70
118-620-023	6030 GOLDEN EAGLE WAY	Residential	282.70	0.00	282.70
118-620-024	6028 GOLDEN EAGLE WAY	Residential	282.70	0.00	282.70
118-620-025	6026 GOLDEN EAGLE WAY	Residential	282.70	0.00	282.70
118-620-026	6024 GOLDEN EAGLE WAY	Residential	282.70	0.00	282.70
118-620-027	6022 GOLDEN EAGLE WAY	Residential	282.70	0.00	282.70
118-620-028	6018 GOLDEN EAGLE WAY	Residential	282.70	0.00	282.70
118-620-029	7001 MOLLUK WAY	Residential	282.70	0.00	282.70
118-620-030	7003 MOLLUK WAY	Residential	282.70	0.00	282.70
118-620-031	7005 MOLLUK WAY	Residential	282.70	0.00	282.70
118-620-032	7007 MOLLUK WAY	Residential	282.70	0.00	282.70
118-620-033	7009 MOLLUK WAY	Residential	282.70	0.00	282.70
118-620-034	7011 MOLLUK WAY	Residential	282.70	0.00	282.70
118-620-035	7015 MOLLUK WAY	Residential	282.70	0.00	282.70
118-620-036	7019 MOLLUK WAY	Residential	282.70	0.00	282.70
118-620-037	7021 MOLLUK WAY	Residential	282.70	0.00	282.70
118-620-038	7023 MOLLUK WAY	Residential	282.70	0.00	282.70
118-620-039	7025 MOLLUK WAY	Residential	282.70	0.00	282.70
118-620-040	7027 MOLLUK WAY	Residential	282.70	0.00	282.70
118-620-041	7028 MOLLUK WAY	Residential	282.70	0.00	282.70
118-620-042	7026 MOLLUK WAY	Residential	282.70	0.00	282.70
118-620-043	7024 MOLLUK WAY	Residential	282.70	0.00	282.70
118-620-044	7022 MOLLUK WAY	Residential	282.70	0.00	282.70
118-620-045	7020 MOLLUK WAY	Residential	282.70	0.00	282.70
118-620-046	7018 MOLLUK WAY	Residential	282.70	0.00	282.70
118-620-047	7016 MOLLUK WAY	Residential	282.70	0.00	282.70
118-620-048	7014 MOLLUK WAY	Residential	282.70	0.00	282.70
118-620-049	7012 MOLLUK WAY	Residential	282.70	0.00	282.70
118-620-050	7010 MOLLUK WAY	Residential	282.70	0.00	282.70
118-620-051	7008 MOLLUK WAY	Residential	282.70	0.00	282.70
118-620-052	7006 MOLLUK WAY	Residential	282.70	0.00	282.70
118-620-053	7004 MOLLUK WAY	Residential	282.70	0.00	282.70
118-620-054	7002 MOLLUK WAY	Residential	282.70	0.00	282.70

City of Clayton
Community Facilities District No. 2007-1
Citywide Landscape Maintenance Tax
Fiscal Year 2022/23 Special Tax Roll

APN	Situs Address	Class	Maximum Special Tax	Non-Residential Levy	Residential Levy
118-620-055	7000 MOLLUK WAY	Residential	282.70	0.00	282.70
118-620-056	5151 KELLER RIDGE DR	Residential	282.70	0.00	282.70
118-620-057	5153 KELLER RIDGE DR	Residential	282.70	0.00	282.70
118-620-058	5155 KELLER RIDGE DR	Residential	282.70	0.00	282.70
118-620-059	5157 KELLER RIDGE DR	Residential	282.70	0.00	282.70
118-620-060	5159 KELLER RIDGE DR	Residential	282.70	0.00	282.70
118-620-061	5161 KELLER RIDGE DR	Residential	282.70	0.00	282.70
118-620-062	5163 KELLER RIDGE DR	Residential	282.70	0.00	282.70
118-630-001	6015 GOLDEN EAGLE WAY	Residential	282.70	0.00	282.70
118-630-002	6017 GOLDEN EAGLE WAY	Residential	282.70	0.00	282.70
118-630-003	6019 GOLDEN EAGLE WAY	Residential	282.70	0.00	282.70
118-630-004	6021 GOLDEN EAGLE WAY	Residential	282.70	0.00	282.70
118-630-005	6023 GOLDEN EAGLE WAY	Residential	282.70	0.00	282.70
118-630-006	6025 GOLDEN EAGLE WAY	Residential	282.70	0.00	282.70
118-630-007	6027 GOLDEN EAGLE WAY	Residential	282.70	0.00	282.70
118-630-008	6031 GOLDEN EAGLE WAY	Residential	282.70	0.00	282.70
118-630-009	3072 WINDMILL CANYON DR	Residential	282.70	0.00	282.70
118-630-010	3070 WINDMILL CANYON DR	Residential	282.70	0.00	282.70
118-630-011	3068 WINDMILL CANYON DR	Residential	282.70	0.00	282.70
118-630-012	3066 WINDMILL CANYON DR	Residential	282.70	0.00	282.70
118-630-013	3064 WINDMILL CANYON DR	Residential	282.70	0.00	282.70
118-630-014	3062 WINDMILL CANYON DR	Residential	282.70	0.00	282.70
118-630-015	3060 WINDMILL CANYON DR	Residential	282.70	0.00	282.70
118-630-016	3058 WINDMILL CANYON DR	Residential	282.70	0.00	282.70
118-630-017	3056 WINDMILL CANYON DR	Residential	282.70	0.00	282.70
118-630-018	3054 WINDMILL CANYON DR	Residential	282.70	0.00	282.70
118-630-019	3055 WINDMILL CANYON DR	Residential	282.70	0.00	282.70
118-630-020	3057 WINDMILL CANYON DR	Residential	282.70	0.00	282.70
118-630-021	3059 WINDMILL CANYON DR	Residential	282.70	0.00	282.70
118-630-022	3061 WINDMILL CANYON DR	Residential	282.70	0.00	282.70
118-630-023	3063 WINDMILL CANYON DR	Residential	282.70	0.00	282.70
118-630-024	3065 WINDMILL CANYON DR	Residential	282.70	0.00	282.70
118-630-025	3067 WINDMILL CANYON DR	Residential	282.70	0.00	282.70
118-630-026	3069 WINDMILL CANYON DR	Residential	282.70	0.00	282.70
118-630-027	3071 WINDMILL CANYON DR	Residential	282.70	0.00	282.70
118-630-028	3073 WINDMILL CANYON DR	Residential	282.70	0.00	282.70
118-630-029	3075 WINDMILL CANYON DR	Residential	282.70	0.00	282.70
118-630-030	3077 WINDMILL CANYON DR	Residential	282.70	0.00	282.70
118-630-031	3079 WINDMILL CANYON DR	Residential	282.70	0.00	282.70
118-630-032	3081 WINDMILL CANYON DR	Residential	282.70	0.00	282.70
118-630-033	3083 WINDMILL CANYON DR	Residential	282.70	0.00	282.70
118-630-034	3085 WINDMILL CANYON DR	Residential	282.70	0.00	282.70
118-630-035	3087 WINDMILL CANYON DR	Residential	282.70	0.00	282.70
118-630-036	3090 WINDMILL CANYON DR	Residential	282.70	0.00	282.70
118-630-037	3088 WINDMILL CANYON DR	Residential	282.70	0.00	282.70
118-630-038	3084 WINDMILL CANYON DR	Residential	282.70	0.00	282.70
118-630-039	3080 WINDMILL CANYON DR	Residential	282.70	0.00	282.70

City of Clayton
Community Facilities District No. 2007-1
Citywide Landscape Maintenance Tax
Fiscal Year 2022/23 Special Tax Roll

APN	Situs Address	Class	Maximum Special Tax	Non-Residential Levy	Residential Levy
118-630-040	3078 WINDMILL CANYON DR	Residential	282.70	0.00	282.70
118-640-001	5171 KELLER RIDGE DR	Residential	282.70	0.00	282.70
118-640-002	5173 KELLER RIDGE DR	Residential	282.70	0.00	282.70
118-640-003	5175 KELLER RIDGE DR	Residential	282.70	0.00	282.70
118-640-004	5177 KELLER RIDGE DR	Residential	282.70	0.00	282.70
118-640-005	5179 KELLER RIDGE DR	Residential	282.70	0.00	282.70
118-640-006	5181 KELLER RIDGE DR	Residential	282.70	0.00	282.70
118-640-007	5183 KELLER RIDGE DR	Residential	282.70	0.00	282.70
118-640-008	5185 KELLER RIDGE DR	Residential	282.70	0.00	282.70
118-640-009	5187 KELLER RIDGE DR	Residential	282.70	0.00	282.70
118-640-010	5189 KELLER RIDGE DR	Residential	282.70	0.00	282.70
118-640-011	705 ACORN DR	Residential	282.70	0.00	282.70
118-640-012	707 ACORN DR	Residential	282.70	0.00	282.70
118-640-014	711 ACORN DR	Residential	282.70	0.00	282.70
118-640-015	713 ACORN DR	Residential	282.70	0.00	282.70
118-640-016	715 ACORN DR	Residential	282.70	0.00	282.70
118-640-017	717 ACORN DR	Residential	282.70	0.00	282.70
118-640-018	719 ACORN DR	Residential	282.70	0.00	282.70
118-640-019	721 ACORN DR	Residential	282.70	0.00	282.70
118-640-020	716 ACORN DR	Residential	282.70	0.00	282.70
118-640-022	901 DEER PL	Residential	282.70	0.00	282.70
118-640-024	905 DEER PL	Residential	282.70	0.00	282.70
118-640-025	904 DEER PL	Residential	282.70	0.00	282.70
118-640-026	902 DEER PL	Residential	282.70	0.00	282.70
118-640-027	5188 KELLER RIDGE DR	Residential	282.70	0.00	282.70
118-640-028	5186 KELLER RIDGE DR	Residential	282.70	0.00	282.70
118-640-029	5184 KELLER RIDGE DR	Residential	282.70	0.00	282.70
118-640-030	8001 KELOK WAY	Residential	282.70	0.00	282.70
118-640-031	8003 KELOK WAY	Residential	282.70	0.00	282.70
118-640-032	8005 KELOK WAY	Residential	282.70	0.00	282.70
118-640-033	8007 KELOK WAY	Residential	282.70	0.00	282.70
118-640-034	81 BEAR PL	Residential	282.70	0.00	282.70
118-640-035	83 BEAR PL	Residential	282.70	0.00	282.70
118-640-036	80 BEAR PL	Residential	282.70	0.00	282.70
118-640-037	8011 KELOK WAY	Residential	282.70	0.00	282.70
118-640-038	8010 KELOK WAY	Residential	282.70	0.00	282.70
118-640-039	8008 KELOK WAY	Residential	282.70	0.00	282.70
118-640-040	8006 KELOK WAY	Residential	282.70	0.00	282.70
118-640-041	8004 KELOK WAY	Residential	282.70	0.00	282.70
118-640-042	8002 KELOK WAY	Residential	282.70	0.00	282.70
118-640-043	8000 KELOK WAY	Residential	282.70	0.00	282.70
118-640-044	5174 KELLER RIDGE DR	Residential	282.70	0.00	282.70
118-640-046	903 DEER PL	Residential	282.70	0.00	282.70
118-640-047	714 ACORN DR	Residential	282.70	0.00	282.70
118-640-048	709 ACORN DR	Residential	282.70	0.00	282.70
118-650-001	5191 KELLER RIDGE DR	Residential	282.70	0.00	282.70
118-650-002	9001 ELK DR	Residential	282.70	0.00	282.70

City of Clayton
Community Facilities District No. 2007-1
Citywide Landscape Maintenance Tax
Fiscal Year 2022/23 Special Tax Roll

APN	Situs Address	Class	Maximum Special Tax	Non-Residential Levy	Residential Levy
118-650-003	9003 ELK DR	Residential	282.70	0.00	282.70
118-650-004	9005 ELK DR	Residential	282.70	0.00	282.70
118-650-005	701 ACORN DR	Residential	282.70	0.00	282.70
118-650-006	703 ACORN DR	Residential	282.70	0.00	282.70
118-650-007	908 DEER PL	Residential	282.70	0.00	282.70
118-650-008	906 DEER PL	Residential	282.70	0.00	282.70
118-650-009	801 GRAY FOX PL	Residential	282.70	0.00	282.70
118-650-010	803 GRAY FOX PL	Residential	282.70	0.00	282.70
118-650-011	805 GRAY FOX PL	Residential	282.70	0.00	282.70
118-650-012	807 GRAY FOX PL	Residential	282.70	0.00	282.70
118-650-013	809 GRAY FOX PL	Residential	282.70	0.00	282.70
118-650-014	806 GRAY FOX PL	Residential	282.70	0.00	282.70
118-650-015	804 GRAY FOX PL	Residential	282.70	0.00	282.70
118-650-016	800 GRAY FOX PL	Residential	282.70	0.00	282.70
118-650-017	9007 ELK DR	Residential	282.70	0.00	282.70
118-650-018	9009 ELK DR	Residential	282.70	0.00	282.70
118-650-019	9011 ELK DR	Residential	282.70	0.00	282.70
118-650-020	9013 ELK DR	Residential	282.70	0.00	282.70
118-650-021	9008 ELK DR	Residential	282.70	0.00	282.70
118-650-022	9006 ELK DR	Residential	282.70	0.00	282.70
118-650-023	9004 ELK DR	Residential	282.70	0.00	282.70
118-650-024	9002 ELK DR	Residential	282.70	0.00	282.70
118-650-025	5193 KELLER RIDGE DR	Residential	282.70	0.00	282.70
118-650-026	5194 KELLER RIDGE DR	Residential	282.70	0.00	282.70
118-650-027	5192 KELLER RIDGE DR	Residential	282.70	0.00	282.70
118-650-028	5190 KELLER RIDGE DR	Residential	282.70	0.00	282.70
118-650-029	85 BEAR PL	Residential	282.70	0.00	282.70
118-650-030	84 BEAR PL	Residential	282.70	0.00	282.70
118-650-031	82 BEAR PL	Residential	282.70	0.00	282.70
118-660-001	4405 COYOTE CIR	Residential	282.70	0.00	282.70
118-660-002	4407 COYOTE CIR	Residential	282.70	0.00	282.70
118-660-003	4403 COYOTE CIR	Residential	282.70	0.00	282.70
118-660-004	4401 COYOTE CIR	Residential	282.70	0.00	282.70
118-660-006	4307 COYOTE CIR	Residential	282.70	0.00	282.70
118-660-007	4305 COYOTE CIR	Residential	282.70	0.00	282.70
118-660-008	4301 COYOTE CIR	Residential	282.70	0.00	282.70
118-660-009	4303 COYOTE CIR	Residential	282.70	0.00	282.70
118-660-013	4005 COYOTE CIR	Residential	282.70	0.00	282.70
118-660-014	4007 COYOTE CIR	Residential	282.70	0.00	282.70
118-660-015	4003 COYOTE CIR	Residential	282.70	0.00	282.70
118-660-016	4001 COYOTE CIR	Residential	282.70	0.00	282.70
118-660-019	3407 COYOTE CIR	Residential	282.70	0.00	282.70
118-660-020	3405 COYOTE CIR	Residential	282.70	0.00	282.70
118-660-021	3401 COYOTE CIR	Residential	282.70	0.00	282.70
118-660-022	3403 COYOTE CIR	Residential	282.70	0.00	282.70
118-660-024	3307 COYOTE CIR	Residential	282.70	0.00	282.70
118-660-025	3305 COYOTE CIR	Residential	282.70	0.00	282.70

City of Clayton
Community Facilities District No. 2007-1
Citywide Landscape Maintenance Tax
Fiscal Year 2022/23 Special Tax Roll

APN	Situs Address	Class	Maximum Special Tax	Non-Residential Levy	Residential Levy
118-660-026	3301 COYOTE CIR	Residential	282.70	0.00	282.70
118-660-027	3303 COYOTE CIR	Residential	282.70	0.00	282.70
118-660-029	3205 COYOTE CIR	Residential	282.70	0.00	282.70
118-660-030	3207 COYOTE CIR	Residential	282.70	0.00	282.70
118-660-031	3203 COYOTE CIR	Residential	282.70	0.00	282.70
118-660-032	3201 COYOTE CIR	Residential	282.70	0.00	282.70
118-660-036	2907 COYOTE CIR	Residential	282.70	0.00	282.70
118-660-037	2905 COYOTE CIR	Residential	282.70	0.00	282.70
118-660-038	2901 COYOTE CIR	Residential	282.70	0.00	282.70
118-660-039	2903 COYOTE CIR	Residential	282.70	0.00	282.70
118-660-047	4207 COYOTE CIR	Residential	282.70	0.00	282.70
118-660-048	4205 COYOTE CIR	Residential	282.70	0.00	282.70
118-660-049	4201 COYOTE CIR	Residential	282.70	0.00	282.70
118-660-050	4203 COYOTE CIR	Residential	282.70	0.00	282.70
118-660-052	4107 COYOTE CIR	Residential	282.70	0.00	282.70
118-660-053	4105 COYOTE CIR	Residential	282.70	0.00	282.70
118-660-054	4101 COYOTE CIR	Residential	282.70	0.00	282.70
118-660-055	4103 COYOTE CIR	Residential	282.70	0.00	282.70
118-660-057	3105 COYOTE CIR	Residential	282.70	0.00	282.70
118-660-058	3107 COYOTE CIR	Residential	282.70	0.00	282.70
118-660-059	3103 COYOTE CIR	Residential	282.70	0.00	282.70
118-660-060	3101 COYOTE CIR	Residential	282.70	0.00	282.70
118-660-062	3005 COYOTE CIR	Residential	282.70	0.00	282.70
118-660-063	3007 COYOTE CIR	Residential	282.70	0.00	282.70
118-660-064	3003 COYOTE CIR	Residential	282.70	0.00	282.70
118-660-065	3001 COYOTE CIR	Residential	282.70	0.00	282.70
118-660-067	3507 COYOTE CIR	Residential	282.70	0.00	282.70
118-660-068	3505 COYOTE CIR	Residential	282.70	0.00	282.70
118-660-069	3501 COYOTE CIR	Residential	282.70	0.00	282.70
118-660-070	3503 COYOTE CIR	Residential	282.70	0.00	282.70
118-660-071	3104 COYOTE CIR	Residential	282.70	0.00	282.70
118-660-072	3102 COYOTE CIR	Residential	282.70	0.00	282.70
118-660-073	3106 COYOTE CIR	Residential	282.70	0.00	282.70
118-660-074	3108 COYOTE CIR	Residential	282.70	0.00	282.70
118-660-075	3902 COYOTE CIR	Residential	282.70	0.00	282.70
118-660-076	3904 COYOTE CIR	Residential	282.70	0.00	282.70
118-660-077	3906 COYOTE CIR	Residential	282.70	0.00	282.70
118-660-078	3908 COYOTE CIR	Residential	282.70	0.00	282.70
118-660-079	4104 COYOTE CIR	Residential	282.70	0.00	282.70
118-660-080	4102 COYOTE CIR	Residential	282.70	0.00	282.70
118-660-081	4106 COYOTE CIR	Residential	282.70	0.00	282.70
118-660-082	4108 COYOTE CIR	Residential	282.70	0.00	282.70
118-670-001	8012 KELOK WAY	Residential	282.70	0.00	282.70
118-670-002	8014 KELOK WAY	Residential	282.70	0.00	282.70
118-670-003	8016 KELOK WAY	Residential	282.70	0.00	282.70
118-670-004	8018 KELOK WAY	Residential	282.70	0.00	282.70
118-670-005	8020 KELOK WAY	Residential	282.70	0.00	282.70

City of Clayton
Community Facilities District No. 2007-1
Citywide Landscape Maintenance Tax
Fiscal Year 2022/23 Special Tax Roll

APN	Situs Address	Class	Maximum Special Tax	Non-Residential Levy	Residential Levy
118-670-006	8022 KELOK WAY	Residential	282.70	0.00	282.70
118-670-007	8024 KELOK WAY	Residential	282.70	0.00	282.70
118-670-008	8026 KELOK WAY	Residential	282.70	0.00	282.70
118-670-009	8028 KELOK WAY	Residential	282.70	0.00	282.70
118-670-010	8030 KELOK WAY	Residential	282.70	0.00	282.70
118-670-011	8032 KELOK WAY	Residential	282.70	0.00	282.70
118-670-012	8034 KELOK WAY	Residential	282.70	0.00	282.70
118-670-013	8036 KELOK WAY	Residential	282.70	0.00	282.70
118-670-014	8038 KELOK WAY	Residential	282.70	0.00	282.70
118-670-015	8040 KELOK WAY	Residential	282.70	0.00	282.70
118-670-016	8042 KELOK WAY	Residential	282.70	0.00	282.70
118-670-017	8053 KELOK WAY	Residential	282.70	0.00	282.70
118-670-018	8051 KELOK WAY	Residential	282.70	0.00	282.70
118-670-019	8049 KELOK WAY	Residential	282.70	0.00	282.70
118-670-020	8047 KELOK WAY	Residential	282.70	0.00	282.70
118-670-021	8045 KELOK WAY	Residential	282.70	0.00	282.70
118-670-022	8043 KELOK WAY	Residential	282.70	0.00	282.70
118-670-023	8041 KELOK WAY	Residential	282.70	0.00	282.70
118-670-024	8039 KELOK WAY	Residential	282.70	0.00	282.70
118-670-025	8037 KELOK WAY	Residential	282.70	0.00	282.70
118-670-026	5229 KELLER RIDGE DR	Residential	282.70	0.00	282.70
118-670-027	5227 KELLER RIDGE DR	Residential	282.70	0.00	282.70
118-670-028	5225 KELLER RIDGE DR	Residential	282.70	0.00	282.70
118-670-029	5223 KELLER RIDGE DR	Residential	282.70	0.00	282.70
118-670-030	5222 KELLER RIDGE DR	Residential	282.70	0.00	282.70
118-670-031	5224 KELLER RIDGE DR	Residential	282.70	0.00	282.70
118-670-032	5226 KELLER RIDGE DR	Residential	282.70	0.00	282.70
118-670-033	5230 KELLER RIDGE DR	Residential	282.70	0.00	282.70
118-670-034	8027 KELOK WAY	Residential	282.70	0.00	282.70
118-670-035	8025 KELOK WAY	Residential	282.70	0.00	282.70
118-670-036	8023 KELOK WAY	Residential	282.70	0.00	282.70
118-670-037	8021 KELOK WAY	Residential	282.70	0.00	282.70
118-670-038	8019 KELOK WAY	Residential	282.70	0.00	282.70
118-670-039	8017 KELOK WAY	Residential	282.70	0.00	282.70
118-670-040	90 KELOK CT	Residential	282.70	0.00	282.70
118-670-041	92 KELOK CT	Residential	282.70	0.00	282.70
118-670-042	94 KELOK WAY	Residential	282.70	0.00	282.70
118-670-043	8015 KELOK WAY	Residential	282.70	0.00	282.70
118-670-044	8013 KELOK WAY	Residential	282.70	0.00	282.70
118-680-001	5221 KELLER RIDGE DR	Residential	282.70	0.00	282.70
118-680-002	5219 KELLER RIDGE DR	Residential	282.70	0.00	282.70
118-680-003	5217 KELLER RIDGE DR	Residential	282.70	0.00	282.70
118-680-004	5215 KELLER RIDGE DR	Residential	282.70	0.00	282.70
118-680-005	5213 KELLER RIDGE DR	Residential	282.70	0.00	282.70
118-680-006	5211 KELLER RIDGE DR	Residential	282.70	0.00	282.70
118-680-007	5209 KELLER RIDGE DR	Residential	282.70	0.00	282.70
118-680-008	5207 KELLER RIDGE DR	Residential	282.70	0.00	282.70

City of Clayton
Community Facilities District No. 2007-1
Citywide Landscape Maintenance Tax
Fiscal Year 2022/23 Special Tax Roll

APN	Situs Address	Class	Maximum Special Tax	Non-Residential Levy	Residential Levy
118-680-009	5205 KELLER RIDGE DR	Residential	282.70	0.00	282.70
118-680-010	5203 KELLER RIDGE DR	Residential	282.70	0.00	282.70
118-680-011	5201 KELLER RIDGE DR	Residential	282.70	0.00	282.70
118-680-012	5199 KELLER RIDGE DR	Residential	282.70	0.00	282.70
118-680-013	5197 KELLER RIDGE DR	Residential	282.70	0.00	282.70
118-680-014	5195 KELLER RIDGE DR	Residential	282.70	0.00	282.70
118-680-015	5198 KELLER RIDGE DR	Residential	282.70	0.00	282.70
118-680-016	5200 KELLER RIDGE DR	Residential	282.70	0.00	282.70
118-680-017	5202 KELLER RIDGE DR	Residential	282.70	0.00	282.70
118-680-018	5204 KELLER RIDGE DR	Residential	282.70	0.00	282.70
118-680-019	5206 KELLER RIDGE DR	Residential	282.70	0.00	282.70
118-680-020	5208 KELLER RIDGE DR	Residential	282.70	0.00	282.70
118-680-021	5210 KELLER RIDGE DR	Residential	282.70	0.00	282.70
118-680-022	5212 KELLER RIDGE DR	Residential	282.70	0.00	282.70
118-680-023	5214 KELLER RIDGE DR	Residential	282.70	0.00	282.70
118-680-024	5216 KELLER RIDGE DR	Residential	282.70	0.00	282.70
118-680-025	5218 KELLER RIDGE DR	Residential	282.70	0.00	282.70
118-680-026	5220 KELLER RIDGE DR	Residential	282.70	0.00	282.70
118-690-001	101 GOLD RUSH CT	Residential	282.70	0.00	282.70
118-690-002	103 GOLD RUSH CT	Residential	282.70	0.00	282.70
118-690-003	105 GOLD RUSH CT	Residential	282.70	0.00	282.70
118-690-004	107 GOLD RUSH CT	Residential	282.70	0.00	282.70
118-690-005	109 GOLD RUSH CT	Residential	282.70	0.00	282.70
118-690-006	301 COAL MINE CT	Residential	282.70	0.00	282.70
118-690-007	303 COAL MINE CT	Residential	282.70	0.00	282.70
118-690-008	305 COAL MINE CT	Residential	282.70	0.00	282.70
118-690-009	307 COAL MINE CT	Residential	282.70	0.00	282.70
118-690-010	309 COAL MINE CT	Residential	282.70	0.00	282.70
118-690-011	306 COAL MINE CT	Residential	282.70	0.00	282.70
118-690-012	119 GOLD RUSH CT	Residential	282.70	0.00	282.70
118-690-013	121 GOLD RUSH CT	Residential	282.70	0.00	282.70
118-690-014	125 GOLD RUSH CT	Residential	282.70	0.00	282.70
118-690-015	126 GOLD RUSH CT	Residential	282.70	0.00	282.70
118-690-016	124 GOLD RUSH CT	Residential	282.70	0.00	282.70
118-690-017	122 GOLD RUSH CT	Residential	282.70	0.00	282.70
118-690-018	120 GOLD RUSH CT	Residential	282.70	0.00	282.70
118-690-019	118 GOLD RUSH CT	Residential	282.70	0.00	282.70
118-690-020	116 GOLD RUSH CT	Residential	282.70	0.00	282.70
118-690-021	114 GOLD RUSH CT	Residential	282.70	0.00	282.70
118-690-022	112 GOLD RUSH CT	Residential	282.70	0.00	282.70
118-690-023	110 GOLD RUSH CT	Residential	282.70	0.00	282.70
118-690-024	108 GOLD RUSH CT	Residential	282.70	0.00	282.70
118-690-025	106 GOLD RUSH CT	Residential	282.70	0.00	282.70
118-690-026	104 GOLD RUSH CT	Residential	282.70	0.00	282.70
118-690-027	201 PROSPECTOR PL	Residential	282.70	0.00	282.70
118-690-028	203 PROSPECTOR PL	Residential	282.70	0.00	282.70
118-690-029	204 PROSPECTOR PL	Residential	282.70	0.00	282.70

City of Clayton
Community Facilities District No. 2007-1
Citywide Landscape Maintenance Tax
Fiscal Year 2022/23 Special Tax Roll

APN	Situs Address	Class	Maximum Special Tax	Non-Residential Levy	Residential Levy
118-690-030	202 PROSPECTOR PL	Residential	282.70	0.00	282.70
118-690-031	200 PROSPECTOR PL	Residential	282.70	0.00	282.70
118-690-032	102 GOLD RUSH CT	Residential	282.70	0.00	282.70
118-690-033	100 GOLD RUSH CT	Residential	282.70	0.00	282.70
118-700-001	1202 BRIDLEWOOD CT	Residential	282.70	0.00	282.70
118-700-002	1204 BRIDLEWOOD CT	Residential	282.70	0.00	282.70
118-700-003	1206 BRIDLEWOOD CT	Residential	282.70	0.00	282.70
118-700-004	1208 BRIDLEWOOD CT	Residential	282.70	0.00	282.70
118-700-005	1210 BRIDLEWOOD CT	Residential	282.70	0.00	282.70
118-700-006	1212 BRIDLEWOOD CT	Residential	282.70	0.00	282.70
118-700-007	1214 BRIDLEWOOD CT	Residential	282.70	0.00	282.70
118-700-008	1216 BRIDLEWOOD CT	Residential	282.70	0.00	282.70
118-700-009	1218 BRIDLEWOOD CT	Residential	282.70	0.00	282.70
118-700-010	1220 BRIDLEWOOD CT	Residential	282.70	0.00	282.70
118-700-011	1222 BRIDLEWOOD CT	Residential	282.70	0.00	282.70
118-700-012	1224 BRIDLEWOOD CT	Residential	282.70	0.00	282.70
118-700-013	1226 BRIDLEWOOD CT	Residential	282.70	0.00	282.70
118-700-014	1227 BRIDLEWOOD CT	Residential	282.70	0.00	282.70
118-700-015	1225 BRIDLEWOOD CT	Residential	282.70	0.00	282.70
118-700-016	1213 BRIDLEWOOD CT	Residential	282.70	0.00	282.70
118-700-017	1211 BRIDLEWOOD CT	Residential	282.70	0.00	282.70
118-700-018	1209 BRIDLEWOOD CT	Residential	282.70	0.00	282.70
118-700-019	1207 BRIDLEWOOD CT	Residential	282.70	0.00	282.70
119-016-006	1006 OAK ST	Residential	282.70	0.00	282.70
119-017-004	6070 CENTER ST	Residential	282.70	0.00	282.70
119-021-013	6490 MARSH CREEK RD	Residential	282.70	0.00	282.70
119-021-019	MARSH CREEK RD	Residential	282.70	0.00	282.70
119-021-020	6530 MARSH CREEK RD	Residential	282.70	0.00	282.70
119-021-024	972 CLAYTON VIEW LN	Residential	282.70	0.00	282.70
119-021-030	968 OAK ST	Residential	282.70	0.00	282.70
119-021-038	964 OAK ST	Residential	282.70	0.00	282.70
119-021-039	972 OAK ST	Residential	282.70	0.00	282.70
119-021-041	988 OAK ST	Residential	282.70	0.00	282.70
119-021-047	6054 CLAYTON VIEW LN	Residential	282.70	0.00	282.70
119-021-050	964 CLAYTON VIEW LN	Residential	282.70	0.00	282.70
119-021-051	965 CLAYTON VIEW LN	Residential	282.70	0.00	282.70
119-021-054	6470 MARSH CREEK RD	Residential	282.70	0.00	282.70
119-021-055	6450 MARSH CREEK RD	Residential	282.70	0.00	282.70
119-021-056	980 OAK ST	Residential	282.70	0.00	282.70
119-021-059	6061 CLAYTON VIEW LN	Residential	282.70	0.00	282.70
119-021-060	974 CLAYTON VIEW LN	Residential	282.70	0.00	282.70
119-021-061	975 CLAYTON VIEW LN	Residential	282.70	0.00	282.70
119-021-066	990 OAK ST	Residential	282.70	0.00	282.70
119-021-070	6004 HIGH ST	Residential	282.70	0.00	282.70
119-021-071	6008 HIGH ST	Residential	282.70	0.00	282.70
119-021-072	6012 HIGH ST	Residential	282.70	0.00	282.70
119-021-073	6016 HIGH ST	Residential	282.70	0.00	282.70

City of Clayton
Community Facilities District No. 2007-1
Citywide Landscape Maintenance Tax
Fiscal Year 2022/23 Special Tax Roll

APN	Situs Address	Class	Maximum Special Tax	Non-Residential Levy	Residential Levy
119-021-074	6020 HIGH ST	Residential	282.70	0.00	282.70
119-021-075	6024 HIGH ST	Residential	282.70	0.00	282.70
119-021-076	6030 MITCHELL CREEK PL	Residential	282.70	0.00	282.70
119-021-077	6026 MITCHELL CREEK PL	Residential	282.70	0.00	282.70
119-021-078	6022 MITCHELL CREEK PL	Residential	282.70	0.00	282.70
119-022-001	995 OAK ST	Residential	282.70	0.00	282.70
119-022-003	965 OAK ST	Residential	282.70	0.00	282.70
119-022-004	961 OAK ST	Residential	282.70	0.00	282.70
119-022-006	973 OAK ST	Residential	282.70	0.00	282.70
119-022-007	977 OAK ST	Residential	282.70	0.00	282.70
119-022-008	991 OAK ST	Residential	282.70	0.00	282.70
119-022-010	989 OAK ST	Residential	282.70	0.00	282.70
119-022-011	983 OAK ST	Residential	282.70	0.00	282.70
119-040-021	5950 HIGH ST	Residential	282.70	0.00	282.70
119-040-023	5900 HIGH ST	Residential	282.70	0.00	282.70
119-040-024	6000 HIGH ST	Residential	282.70	0.00	282.70
119-040-027	929 OAK ST	Residential	282.70	0.00	282.70
119-040-028	920 OAK ST	Residential	282.70	0.00	282.70
119-040-029	939 OAK ST	Residential	282.70	0.00	282.70
119-040-030	937 OAK ST	Residential	282.70	0.00	282.70
119-040-031	953 OAK ST	Residential	282.70	0.00	282.70
119-040-032	949 OAK ST	Residential	282.70	0.00	282.70
119-040-033	951 OAK ST	Residential	282.70	0.00	282.70
119-040-035	925 DOUGLAS RD	Residential	282.70	0.00	282.70
119-040-036	945 OAK ST	Residential	282.70	0.00	282.70
119-040-037	OAK ST	Residential	282.70	0.00	282.70
119-050-029	1036 PINE HOLLOW CT	Residential	282.70	0.00	282.70
119-050-030	1034 PINE HOLLOW CT	Residential	282.70	0.00	282.70
119-050-031	1028 PINE HOLLOW CT	Residential	282.70	0.00	282.70
119-050-032	1016 PINE HOLLOW RD	Residential	282.70	0.00	282.70
119-050-036	1027 PINE HOLLOW CT	Residential	282.70	0.00	282.70
119-101-001	5848 HERRIMAN DR	Residential	282.70	0.00	282.70
119-101-002	5856 HERRIMAN DR	Residential	282.70	0.00	282.70
119-101-003	5864 HERRIMAN DR	Residential	282.70	0.00	282.70
119-101-004	5872 HERRIMAN DR	Residential	282.70	0.00	282.70
119-101-005	5880 HERRIMAN DR	Residential	282.70	0.00	282.70
119-101-006	5888 HERRIMAN DR	Residential	282.70	0.00	282.70
119-101-007	5896 HERRIMAN DR	Residential	282.70	0.00	282.70
119-101-008	5904 HERRIMAN DR	Residential	282.70	0.00	282.70
119-101-009	5912 HERRIMAN DR	Residential	282.70	0.00	282.70
119-101-010	5920 HERRIMAN DR	Residential	282.70	0.00	282.70
119-101-011	5928 HERRIMAN DR	Residential	282.70	0.00	282.70
119-101-012	5936 HERRIMAN DR	Residential	282.70	0.00	282.70
119-101-013	5944 HERRIMAN DR	Residential	282.70	0.00	282.70
119-101-014	956 TIFFIN DR	Residential	282.70	0.00	282.70
119-101-015	962 TIFFIN DR	Residential	282.70	0.00	282.70
119-101-016	968 TIFFIN DR	Residential	282.70	0.00	282.70

City of Clayton
Community Facilities District No. 2007-1
Citywide Landscape Maintenance Tax
Fiscal Year 2022/23 Special Tax Roll

APN	Situs Address	Class	Maximum Special Tax	Non-Residential Levy	Residential Levy
119-102-001	5927 HERRIMAN DR	Residential	282.70	0.00	282.70
119-102-002	5915 HERRIMAN DR	Residential	282.70	0.00	282.70
119-102-003	5909 HERRIMAN DR	Residential	282.70	0.00	282.70
119-102-004	5903 HERRIMAN DR	Residential	282.70	0.00	282.70
119-102-005	5895 HERRIMAN DR	Residential	282.70	0.00	282.70
119-102-006	5877 HERRIMAN DR	Residential	282.70	0.00	282.70
119-102-007	5859 HERRIMAN DR	Residential	282.70	0.00	282.70
119-102-008	5847 HERRIMAN DR	Residential	282.70	0.00	282.70
119-102-009	912 TIFFIN DR	Residential	282.70	0.00	282.70
119-102-010	953 KENSTON DR	Residential	282.70	0.00	282.70
119-102-011	947 KENSTON DR	Residential	282.70	0.00	282.70
119-102-012	941 KENSTON DR	Residential	282.70	0.00	282.70
119-102-013	935 KENSTON DR	Residential	282.70	0.00	282.70
119-102-014	929 KENSTON DR	Residential	282.70	0.00	282.70
119-102-015	923 KENSTON DR	Residential	282.70	0.00	282.70
119-102-016	917 KENSTON DR	Residential	282.70	0.00	282.70
119-102-017	911 KENSTON DR	Residential	282.70	0.00	282.70
119-102-018	910 KENSTON DR	Residential	282.70	0.00	282.70
119-102-019	916 KENSTON DR	Residential	282.70	0.00	282.70
119-102-020	922 KENSTON DR	Residential	282.70	0.00	282.70
119-102-021	928 KENSTON DR	Residential	282.70	0.00	282.70
119-102-022	934 KENSTON DR	Residential	282.70	0.00	282.70
119-102-023	942 KENSTON DR	Residential	282.70	0.00	282.70
119-102-024	932 TIFFIN DR	Residential	282.70	0.00	282.70
119-102-025	938 TIFFIN DR	Residential	282.70	0.00	282.70
119-102-026	5935 HERRIMAN DR	Residential	282.70	0.00	282.70
119-103-001	911 TIFFIN DR	Residential	282.70	0.00	282.70
119-103-002	919 TIFFIN DR	Residential	282.70	0.00	282.70
119-103-003	963 KENSTON DR	Residential	282.70	0.00	282.70
119-104-001	966 KENSTON DR	Residential	282.70	0.00	282.70
119-104-002	931 TIFFIN DR	Residential	282.70	0.00	282.70
119-104-003	953 TIFFIN DR	Residential	282.70	0.00	282.70
119-104-004	961 TIFFIN DR	Residential	282.70	0.00	282.70
119-104-005	967 TIFFIN DR	Residential	282.70	0.00	282.70
119-111-001	975 KENSTON DR	Residential	282.70	0.00	282.70
119-111-002	985 KENSTON DR	Residential	282.70	0.00	282.70
119-111-003	5 KENSTON CT	Residential	282.70	0.00	282.70
119-111-004	6 KENSTON CT	Residential	282.70	0.00	282.70
119-111-005	2 KENSTON CT	Residential	282.70	0.00	282.70
119-111-006	997 KENSTON DR	Residential	282.70	0.00	282.70
119-111-007	11 NEWMAN CT	Residential	282.70	0.00	282.70
119-111-008	17 NEWMAN CT	Residential	282.70	0.00	282.70
119-111-009	16 NEWMAN CT	Residential	282.70	0.00	282.70
119-111-010	1019 KENSTON DR	Residential	282.70	0.00	282.70
119-112-001	1018 KENSTON DR	Residential	282.70	0.00	282.70
119-112-002	1002 KENSTON DR	Residential	282.70	0.00	282.70
119-112-003	996 KENSTON DR	Residential	282.70	0.00	282.70

City of Clayton
Community Facilities District No. 2007-1
Citywide Landscape Maintenance Tax
Fiscal Year 2022/23 Special Tax Roll

APN	Situs Address	Class	Maximum Special Tax	Non-Residential Levy	Residential Levy
119-112-004	990 KENSTON DR	Residential	282.70	0.00	282.70
119-112-005	984 KENSTON DR	Residential	282.70	0.00	282.70
119-112-006	978 KENSTON DR	Residential	282.70	0.00	282.70
119-112-007	972 KENSTON DR	Residential	282.70	0.00	282.70
119-112-008	975 TIFFIN DR	Residential	282.70	0.00	282.70
119-112-009	981 TIFFIN DR	Residential	282.70	0.00	282.70
119-112-010	987 TIFFIN DR	Residential	282.70	0.00	282.70
119-112-011	993 TIFFIN DR	Residential	282.70	0.00	282.70
119-112-012	999 TIFFIN DR	Residential	282.70	0.00	282.70
119-112-013	1003 TIFFIN DR	Residential	282.70	0.00	282.70
119-112-014	1009 TIFFIN DR	Residential	282.70	0.00	282.70
119-113-001	11 TIFFIN CT	Residential	282.70	0.00	282.70
119-113-002	17 TIFFIN CT	Residential	282.70	0.00	282.70
119-113-003	23 TIFFIN CT	Residential	282.70	0.00	282.70
119-113-004	29 TIFFIN CT	Residential	282.70	0.00	282.70
119-113-005	35 TIFFIN CT	Residential	282.70	0.00	282.70
119-113-006	32 TIFFIN CT	Residential	282.70	0.00	282.70
119-113-007	24 TIFFIN CT	Residential	282.70	0.00	282.70
119-113-008	1000 TIFFIN DR	Residential	282.70	0.00	282.70
119-113-009	992 TIFFIN DR	Residential	282.70	0.00	282.70
119-113-010	986 TIFFIN DR	Residential	282.70	0.00	282.70
119-113-011	7 ROLEN CT	Residential	282.70	0.00	282.70
119-113-012	9 ROLEN CT	Residential	282.70	0.00	282.70
119-113-013	4 ROLEN CT	Residential	282.70	0.00	282.70
119-113-014	2 ROLEN CT	Residential	282.70	0.00	282.70
119-113-015	974 TIFFIN DR	Residential	282.70	0.00	282.70
119-121-001	1068 MITCHELL CANYON RD	Residential	282.70	0.00	282.70
119-121-002	1074 MITCHELL CANYON RD	Residential	282.70	0.00	282.70
119-121-003	1080 MITCHELL CANYON RD	Residential	282.70	0.00	282.70
119-121-004	1086 MITCHELL CANYON RD	Residential	282.70	0.00	282.70
119-121-005	1092 MITCHELL CANYON RD	Residential	282.70	0.00	282.70
119-121-006	1098 MITCHELL CANYON RD	Residential	282.70	0.00	282.70
119-121-007	5850 PINE HOLLOW RD	Residential	282.70	0.00	282.70
119-121-008	5856 PINE HOLLOW RD	Residential	282.70	0.00	282.70
119-121-010	1049 KENSTON DR	Residential	282.70	0.00	282.70
119-121-011	1043 KENSTON DR	Residential	282.70	0.00	282.70
119-121-012	1037 KENSTON DR	Residential	282.70	0.00	282.70
119-121-013	1031 KENSTON DR	Residential	282.70	0.00	282.70
119-121-014	1025 KENSTON DR	Residential	282.70	0.00	282.70
119-121-015	5858 PINE HOLLOW RD	Residential	282.70	0.00	282.70
119-121-016	1041 TIFFIN DR	Residential	282.70	0.00	282.70
119-122-001	1016 TIFFIN DR	Residential	282.70	0.00	282.70
119-122-002	1022 TIFFIN DR	Residential	282.70	0.00	282.70
119-122-003	1028 TIFFIN DR	Residential	282.70	0.00	282.70
119-122-006	1034 TIFFIN DR	Residential	282.70	0.00	282.70
119-122-007	1040 TIFFIN DR	Residential	282.70	0.00	282.70
119-122-008	1046 TIFFIN DR	Residential	282.70	0.00	282.70

City of Clayton
Community Facilities District No. 2007-1
Citywide Landscape Maintenance Tax
Fiscal Year 2022/23 Special Tax Roll

APN	Situs Address	Class	Maximum Special Tax	Non-Residential Levy	Residential Levy
119-123-001	1024 KENSTON DR	Residential	282.70	0.00	282.70
119-123-002	1038 KENSTON DR	Residential	282.70	0.00	282.70
119-123-003	1021 TIFFIN DR	Residential	282.70	0.00	282.70
119-123-004	1015 TIFFIN DR	Residential	282.70	0.00	282.70
119-130-001	1 WIDMAR CT	Residential	282.70	0.00	282.70
119-130-002	9 WIDMAR CT	Residential	282.70	0.00	282.70
119-130-003	17 WIDMAR CT	Residential	282.70	0.00	282.70
119-130-004	25 WIDMAR CT	Residential	282.70	0.00	282.70
119-130-007	10 WIDMAR CT	Residential	282.70	0.00	282.70
119-130-008	121 WIDMAR PL	Residential	282.70	0.00	282.70
119-130-009	129 WIDMAR PL	Residential	282.70	0.00	282.70
119-130-010	137 WIDMAR PL	Residential	282.70	0.00	282.70
119-130-011	145 WIDMAR PL	Residential	282.70	0.00	282.70
119-130-012	144 WIDMAR PL	Residential	282.70	0.00	282.70
119-130-013	136 WIDMAR PL	Residential	282.70	0.00	282.70
119-130-014	128 WIDMAR PL	Residential	282.70	0.00	282.70
119-130-015	120 WIDMAR PL	Residential	282.70	0.00	282.70
119-130-016	112 WIDMAR PL	Residential	282.70	0.00	282.70
119-130-017	18 WIDMAR CT	Residential	282.70	0.00	282.70
119-130-018	26 WIDMAR CT	Residential	282.70	0.00	282.70
119-141-002	202 MOUNTAIRE CIR	Residential	282.70	0.00	282.70
119-141-003	204 MOUNTAIRE CIR	Residential	282.70	0.00	282.70
119-141-004	206 MOUNTAIRE CIR	Residential	282.70	0.00	282.70
119-141-005	208 MOUNTAIRE CIR	Residential	282.70	0.00	282.70
119-141-006	210 MOUNTAIRE CIR	Residential	282.70	0.00	282.70
119-141-007	212 MOUNTAIRE CIR	Residential	282.70	0.00	282.70
119-141-008	214 MOUNTAIRE CIR	Residential	282.70	0.00	282.70
119-141-009	216 MOUNTAIRE CIR	Residential	282.70	0.00	282.70
119-141-010	218 MOUNTAIRE CIR	Residential	282.70	0.00	282.70
119-141-011	220 MOUNTAIRE CIR	Residential	282.70	0.00	282.70
119-142-001	219 MOUNTAIRE CIR	Residential	282.70	0.00	282.70
119-142-002	217 MOUNTAIRE CIR	Residential	282.70	0.00	282.70
119-142-003	215 MOUNTAIRE CIR	Residential	282.70	0.00	282.70
119-142-004	213 MOUNTAIRE CIR	Residential	282.70	0.00	282.70
119-142-005	211 MOUNTAIRE CIR	Residential	282.70	0.00	282.70
119-142-006	209 MOUNTAIRE CIR	Residential	282.70	0.00	282.70
119-142-007	110 MT SHASTA CT	Residential	282.70	0.00	282.70
119-142-008	120 MT SHASTA CT	Residential	282.70	0.00	282.70
119-142-009	130 MT SHASTA CT	Residential	282.70	0.00	282.70
119-142-010	140 MT SHASTA CT	Residential	282.70	0.00	282.70
119-142-011	150 MT SHASTA CT	Residential	282.70	0.00	282.70
119-142-012	141 MT SHASTA CT	Residential	282.70	0.00	282.70
119-142-013	131 MT SHASTA CT	Residential	282.70	0.00	282.70
119-142-014	121 MT SHASTA CT	Residential	282.70	0.00	282.70
119-142-015	316 MT WASHINGTON WAY	Residential	282.70	0.00	282.70
119-142-016	10 MT RAINIER CT	Residential	282.70	0.00	282.70
119-142-017	20 MT RAINIER CT	Residential	282.70	0.00	282.70

City of Clayton
Community Facilities District No. 2007-1
Citywide Landscape Maintenance Tax
Fiscal Year 2022/23 Special Tax Roll

APN	Situs Address	Class	Maximum Special Tax	Non-Residential Levy	Residential Levy
119-142-018	30 MT RAINIER CT	Residential	282.70	0.00	282.70
119-142-019	40 MT RAINIER CT	Residential	282.70	0.00	282.70
119-143-002	10 MT SHASTA PL	Residential	282.70	0.00	282.70
119-143-003	20 MT SHASTA PL	Residential	282.70	0.00	282.70
119-143-004	30 MT SHASTA PL	Residential	282.70	0.00	282.70
119-143-005	41 MT SHASTA PL	Residential	282.70	0.00	282.70
119-143-006	31 MT SHASTA PL	Residential	282.70	0.00	282.70
119-143-007	21 MT SHASTA PL	Residential	282.70	0.00	282.70
119-143-008	307 MT WASHINGTON WAY	Residential	282.70	0.00	282.70
119-143-009	303 MT WASHINGTON WAY	Residential	282.70	0.00	282.70
119-151-001	151 MOUNTAIRE PKWY	Residential	282.70	0.00	282.70
119-151-002	159 MOUNTAIRE PKWY	Residential	282.70	0.00	282.70
119-151-003	163 MOUNTAIRE PKWY	Residential	282.70	0.00	282.70
119-151-004	167 MOUNTAIRE PKWY	Residential	282.70	0.00	282.70
119-151-005	171 MOUNTAIRE PKWY	Residential	282.70	0.00	282.70
119-151-006	175 MOUNTAIRE PKWY	Residential	282.70	0.00	282.70
119-151-007	179 MOUNTAIRE PKWY	Residential	282.70	0.00	282.70
119-152-001	10 MT EMORY CT	Residential	282.70	0.00	282.70
119-152-002	20 MT EMORY CT	Residential	282.70	0.00	282.70
119-152-003	30 MT EMORY CT	Residential	282.70	0.00	282.70
119-152-004	40 MT EMORY CT	Residential	282.70	0.00	282.70
119-152-005	51 MT EMORY CT	Residential	282.70	0.00	282.70
119-152-006	41 MT EMORY CT	Residential	282.70	0.00	282.70
119-152-007	31 MT EMORY CT	Residential	282.70	0.00	282.70
119-152-008	160 MOUNTAIRE PKWY	Residential	282.70	0.00	282.70
119-152-009	164 MOUNTAIRE PKWY	Residential	282.70	0.00	282.70
119-152-010	168 MOUNTAIRE PKWY	Residential	282.70	0.00	282.70
119-152-011	172 MOUNTAIRE PKWY	Residential	282.70	0.00	282.70
119-152-012	176 MOUNTAIRE PKWY	Residential	282.70	0.00	282.70
119-152-013	180 MOUNTAIRE PKWY	Residential	282.70	0.00	282.70
119-152-014	10 MT ALPINE PL	Residential	282.70	0.00	282.70
119-152-015	20 MT ALPINE PL	Residential	282.70	0.00	282.70
119-152-016	30 MT ALPINE PL	Residential	282.70	0.00	282.70
119-152-017	40 MT ALPINE PL	Residential	282.70	0.00	282.70
119-152-018	50 MT ALPINE PL	Residential	282.70	0.00	282.70
119-152-019	51 MT ALPINE PL	Residential	282.70	0.00	282.70
119-152-020	41 MT ALPINE PL	Residential	282.70	0.00	282.70
119-152-021	31 MT ALPINE PL	Residential	282.70	0.00	282.70
119-152-022	21 MT ALPINE PL	Residential	282.70	0.00	282.70
119-152-023	11 MT ALPINE PL	Residential	282.70	0.00	282.70
119-152-025	339 MT WASHINGTON WAY	Residential	282.70	0.00	282.70
119-152-026	337 MT WASHINGTON WAY	Residential	282.70	0.00	282.70
119-152-027	335 MT WASHINGTON WAY	Residential	282.70	0.00	282.70
119-152-028	331 MT WASHINGTON WAY	Residential	282.70	0.00	282.70
119-152-029	327 MT WASHINGTON WAY	Residential	282.70	0.00	282.70
119-152-030	325 MT WASHINGTON WAY	Residential	282.70	0.00	282.70
119-152-031	321 MT WASHINGTON WAY	Residential	282.70	0.00	282.70

City of Clayton
Community Facilities District No. 2007-1
Citywide Landscape Maintenance Tax
Fiscal Year 2022/23 Special Tax Roll

APN	Situs Address	Class	Maximum Special Tax	Non-Residential Levy	Residential Levy
119-152-032	132 MOUNTAIRE PKWY	Residential	282.70	0.00	282.70
119-152-033	136 MOUNTAIRE PKWY	Residential	282.70	0.00	282.70
119-152-034	140 MOUNTAIRE PKWY	Residential	282.70	0.00	282.70
119-152-035	144 MOUNTAIRE PKWY	Residential	282.70	0.00	282.70
119-152-036	148 MOUNTAIRE PKWY	Residential	282.70	0.00	282.70
119-153-001	31 MT RAINIER CT	Residential	282.70	0.00	282.70
119-153-002	21 MT RAINIER CT	Residential	282.70	0.00	282.70
119-153-003	328 MT WASHINGTON WAY	Residential	282.70	0.00	282.70
119-153-004	332 MT WASHINGTON WAY	Residential	282.70	0.00	282.70
119-153-005	336 MT WASHINGTON WAY	Residential	282.70	0.00	282.70
119-171-001	281 MOUNTAIRE CIR	Residential	282.70	0.00	282.70
119-171-002	21 MT HAMILTON CT	Residential	282.70	0.00	282.70
119-171-003	31 MT HAMILTON CT	Residential	282.70	0.00	282.70
119-171-004	41 MT HAMILTON CT	Residential	282.70	0.00	282.70
119-171-005	51 MT HAMILTON CT	Residential	282.70	0.00	282.70
119-171-006	61 MT HAMILTON CT	Residential	282.70	0.00	282.70
119-171-007	40 MT HAMILTON CT	Residential	282.70	0.00	282.70
119-171-008	30 MT HAMILTON CT	Residential	282.70	0.00	282.70
119-171-009	20 MT HAMILTON CT	Residential	282.70	0.00	282.70
119-171-010	10 MT HAMILTON CT	Residential	282.70	0.00	282.70
119-171-012	279 MOUNTAIRE CIR	Residential	282.70	0.00	282.70
119-171-013	277 MOUNTAIRE CIR	Residential	282.70	0.00	282.70
119-171-014	275 MOUNTAIRE CIR	Residential	282.70	0.00	282.70
119-171-015	273 MOUNTAIRE CIR	Residential	282.70	0.00	282.70
119-171-016	271 MOUNTAIRE CIR	Residential	282.70	0.00	282.70
119-171-017	20 MT TETON CT	Residential	282.70	0.00	282.70
119-171-018	30 MT TETON CT	Residential	282.70	0.00	282.70
119-171-019	40 MT TETON CT	Residential	282.70	0.00	282.70
119-171-020	61 MT TETON CT	Residential	282.70	0.00	282.70
119-171-021	51 MT TETON CT	Residential	282.70	0.00	282.70
119-171-022	41 MT TETON CT	Residential	282.70	0.00	282.70
119-171-023	31 MT TETON CT	Residential	282.70	0.00	282.70
119-171-024	21 MT TETON CT	Residential	282.70	0.00	282.70
119-171-025	11 MT TETON CT	Residential	282.70	0.00	282.70
119-172-001	10 MT TETON PL	Residential	282.70	0.00	282.70
119-172-002	20 MT TETON PL	Residential	282.70	0.00	282.70
119-172-003	30 MT TETON PL	Residential	282.70	0.00	282.70
119-172-004	41 MT TETON PL	Residential	282.70	0.00	282.70
119-172-005	31 MT TETON PL	Residential	282.70	0.00	282.70
119-172-006	21 MT TETON PL	Residential	282.70	0.00	282.70
119-172-007	11 MT TETON PL	Residential	282.70	0.00	282.70
119-172-008	274 MOUNTAIRE CIR	Residential	282.70	0.00	282.70
119-172-009	276 MOUNTAIRE CIR	Residential	282.70	0.00	282.70
119-172-010	10 MT TAMALPAIS CT	Residential	282.70	0.00	282.70
119-172-011	20 MT TAMALPAIS CT	Residential	282.70	0.00	282.70
119-172-012	30 MT TAMALPAIS CT	Residential	282.70	0.00	282.70
119-172-013	40 MT TAMALPAIS CT	Residential	282.70	0.00	282.70

City of Clayton
Community Facilities District No. 2007-1
Citywide Landscape Maintenance Tax
Fiscal Year 2022/23 Special Tax Roll

APN	Situs Address	Class	Maximum Special Tax	Non-Residential Levy	Residential Levy
119-172-014	50 MT TAMALPAIS CT	Residential	282.70	0.00	282.70
119-172-015	51 MT TAMALPAIS CT	Residential	282.70	0.00	282.70
119-172-016	41 MT TAMALPAIS CT	Residential	282.70	0.00	282.70
119-172-017	31 MT TAMALPAIS CT	Residential	282.70	0.00	282.70
119-172-018	21 MT TAMALPAIS CT	Residential	282.70	0.00	282.70
119-172-019	11 MT TAMALPAIS CT	Residential	282.70	0.00	282.70
119-172-020	502 MT DELL DR	Residential	282.70	0.00	282.70
119-172-021	506 MT DELL DR	Residential	282.70	0.00	282.70
119-172-022	510 MT DELL DR	Residential	282.70	0.00	282.70
119-172-023	514 MT DELL DR	Residential	282.70	0.00	282.70
119-173-001	515 MT DELL DR	Residential	282.70	0.00	282.70
119-173-002	509 MT DELL DR	Residential	282.70	0.00	282.70
119-173-003	420 MT TAMALPAIS DR	Residential	282.70	0.00	282.70
119-201-001	222 MOUNTAIRE CIR	Residential	282.70	0.00	282.70
119-201-002	10 MT SCOTT CT	Residential	282.70	0.00	282.70
119-201-003	20 MT SCOTT CT	Residential	282.70	0.00	282.70
119-201-004	30 MT SCOTT CT	Residential	282.70	0.00	282.70
119-201-005	21 MT SCOTT CT	Residential	282.70	0.00	282.70
119-201-006	11 MT SCOTT CT	Residential	282.70	0.00	282.70
119-201-007	230 MOUNTAIRE CIR	Residential	282.70	0.00	282.70
119-201-008	232 MOUNTAIRE CIR	Residential	282.70	0.00	282.70
119-201-009	183 MT VERNON DR	Residential	282.70	0.00	282.70
119-201-010	179 MT VERNON DR	Residential	282.70	0.00	282.70
119-201-011	175 MT VERNON DR	Residential	282.70	0.00	282.70
119-202-001	100 MT ETNA DR	Residential	282.70	0.00	282.70
119-203-001	101 MT ETNA DR	Residential	282.70	0.00	282.70
119-203-002	186 MT VERNON DR	Residential	282.70	0.00	282.70
119-203-003	192 MT VERNON DR	Residential	282.70	0.00	282.70
119-203-004	198 MT VERNON DR	Residential	282.70	0.00	282.70
119-203-005	238 MOUNTAIRE CIR	Residential	282.70	0.00	282.70
119-211-001	240 MOUNTAIRE CIR	Residential	282.70	0.00	282.70
119-211-002	242 MOUNTAIRE CIR	Residential	282.70	0.00	282.70
119-211-003	244 MOUNTAIRE CIR	Residential	282.70	0.00	282.70
119-211-004	246 MOUNTAIRE CIR	Residential	282.70	0.00	282.70
119-211-005	248 MOUNTAIRE CIR	Residential	282.70	0.00	282.70
119-211-006	250 MOUNTAIRE CIR	Residential	282.70	0.00	282.70
119-212-001	227 MOUNTAIRE CIR	Residential	282.70	0.00	282.70
119-212-002	229 MOUNTAIRE CIR	Residential	282.70	0.00	282.70
119-212-003	231 MOUNTAIRE CIR	Residential	282.70	0.00	282.70
119-212-004	233 MOUNTAIRE CIR	Residential	282.70	0.00	282.70
119-212-005	235 MOUNTAIRE CIR	Residential	282.70	0.00	282.70
119-212-006	21 MT RUSHMORE PL	Residential	282.70	0.00	282.70
119-212-007	41 MT RUSHMORE PL	Residential	282.70	0.00	282.70
119-212-008	51 MT RUSHMORE PL	Residential	282.70	0.00	282.70
119-212-009	61 MT RUSHMORE PL	Residential	282.70	0.00	282.70
119-212-010	71 MT RUSHMORE PL	Residential	282.70	0.00	282.70
119-212-011	81 MT RUSHMORE PL	Residential	282.70	0.00	282.70

City of Clayton
Community Facilities District No. 2007-1
Citywide Landscape Maintenance Tax
Fiscal Year 2022/23 Special Tax Roll

APN	Situs Address	Class	Maximum Special Tax	Non-Residential Levy	Residential Levy
119-212-012	91 MT RUSHMORE PL	Residential	282.70	0.00	282.70
119-212-013	90 MT RUSHMORE PL	Residential	282.70	0.00	282.70
119-212-014	80 MT RUSHMORE PL	Residential	282.70	0.00	282.70
119-212-015	70 MT RUSHMORE PL	Residential	282.70	0.00	282.70
119-212-016	60 MT RUSHMORE PL	Residential	282.70	0.00	282.70
119-212-017	50 MT RUSHMORE PL	Residential	282.70	0.00	282.70
119-212-018	40 MT RUSHMORE PL	Residential	282.70	0.00	282.70
119-212-019	20 MT RUSHMORE PL	Residential	282.70	0.00	282.70
119-212-020	241 MOUNTAIRE CIR	Residential	282.70	0.00	282.70
119-212-021	243 MOUNTAIRE CIR	Residential	282.70	0.00	282.70
119-212-022	245 MOUNTAIRE CIR	Residential	282.70	0.00	282.70
119-212-023	247 MOUNTAIRE CIR	Residential	282.70	0.00	282.70
119-212-024	376 MT WASHINGTON WAY	Residential	282.70	0.00	282.70
119-212-025	372 MT WASHINGTON WAY	Residential	282.70	0.00	282.70
119-212-026	368 MT WASHINGTON WAY	Residential	282.70	0.00	282.70
119-212-027	364 MT WASHINGTON WAY	Residential	282.70	0.00	282.70
119-212-028	360 MT WASHINGTON WAY	Residential	282.70	0.00	282.70
119-212-029	356 MT WASHINGTON WAY	Residential	282.70	0.00	282.70
119-212-030	21 MT OLYMPUS PL	Residential	282.70	0.00	282.70
119-212-031	31 MT OLYMPUS PL	Residential	282.70	0.00	282.70
119-212-032	41 MT OLYMPUS PL	Residential	282.70	0.00	282.70
119-212-033	51 MT OLYMPUS PL	Residential	282.70	0.00	282.70
119-212-034	50 MT OLYMPUS PL	Residential	282.70	0.00	282.70
119-212-035	40 MT OLYMPUS PL	Residential	282.70	0.00	282.70
119-212-036	30 MT OLYMPUS PL	Residential	282.70	0.00	282.70
119-212-037	20 MT OLYMPUS PL	Residential	282.70	0.00	282.70
119-212-038	10 MT OLYMPUS PL	Residential	282.70	0.00	282.70
119-221-001	349 MT WASHINGTON WAY	Residential	282.70	0.00	282.70
119-221-002	355 MT WASHINGTON WAY	Residential	282.70	0.00	282.70
119-221-003	359 MT WASHINGTON WAY	Residential	282.70	0.00	282.70
119-221-004	363 MT WASHINGTON WAY	Residential	282.70	0.00	282.70
119-221-005	367 MT WASHINGTON WAY	Residential	282.70	0.00	282.70
119-221-006	369 MT WASHINGTON WAY	Residential	282.70	0.00	282.70
119-221-007	373 MT WASHINGTON WAY	Residential	282.70	0.00	282.70
119-221-008	377 MT WASHINGTON WAY	Residential	282.70	0.00	282.70
119-221-009	11 MT MCKINLEY CT	Residential	282.70	0.00	282.70
119-221-010	21 MT MCKINLEY CT	Residential	282.70	0.00	282.70
119-221-011	31 MT MCKINLEY CT	Residential	282.70	0.00	282.70
119-221-012	41 MT MCKINLEY CT	Residential	282.70	0.00	282.70
119-221-013	51 MT MCKINLEY CT	Residential	282.70	0.00	282.70
119-221-014	61 MT MCKINLEY CT	Residential	282.70	0.00	282.70
119-221-015	71 MT MCKINLEY CT	Residential	282.70	0.00	282.70
119-221-016	81 MT MCKINLEY CT	Residential	282.70	0.00	282.70
119-221-017	90 MT MCKINLEY CT	Residential	282.70	0.00	282.70
119-221-018	80 MT MCKINLEY CT	Residential	282.70	0.00	282.70
119-221-019	70 MT MCKINLEY CT	Residential	282.70	0.00	282.70
119-221-020	60 MT MCKINLEY CT	Residential	282.70	0.00	282.70

City of Clayton
Community Facilities District No. 2007-1
Citywide Landscape Maintenance Tax
Fiscal Year 2022/23 Special Tax Roll

APN	Situs Address	Class	Maximum Special Tax	Non-Residential Levy	Residential Levy
119-221-021	50 MT MCKINLEY CT	Residential	282.70	0.00	282.70
119-221-022	40 MT MCKINLEY CT	Residential	282.70	0.00	282.70
119-221-023	30 MT MCKINLEY CT	Residential	282.70	0.00	282.70
119-221-024	20 MT MCKINLEY CT	Residential	282.70	0.00	282.70
119-221-025	10 MT MCKINLEY CT	Residential	282.70	0.00	282.70
119-221-026	263 MOUNTAIRE CIR	Residential	282.70	0.00	282.70
119-222-001	381 MT WASHINGTON WAY	Residential	282.70	0.00	282.70
119-222-002	256 MOUNTAIRE CIR	Residential	282.70	0.00	282.70
119-222-003	258 MOUNTAIRE CIR	Residential	282.70	0.00	282.70
119-222-004	260 MOUNTAIRE CIR	Residential	282.70	0.00	282.70
119-222-005	262 MOUNTAIRE CIR	Residential	282.70	0.00	282.70
119-222-006	264 MOUNTAIRE CIR	Residential	282.70	0.00	282.70
119-231-001	2 MT WILSON WAY	Residential	282.70	0.00	282.70
119-231-002	4 MT WILSON WAY	Residential	282.70	0.00	282.70
119-231-003	6 MT WILSON WAY	Residential	282.70	0.00	282.70
119-231-004	8 MT WILSON WAY	Residential	282.70	0.00	282.70
119-231-005	10 MT WILSON WAY	Residential	282.70	0.00	282.70
119-231-006	12 MT WILSON WAY	Residential	282.70	0.00	282.70
119-231-007	14 MT WILSON WAY	Residential	282.70	0.00	282.70
119-231-008	16 MT WILSON WAY	Residential	282.70	0.00	282.70
119-231-009	18 MT WILSON WAY	Residential	282.70	0.00	282.70
119-231-010	20 MT WILSON WAY	Residential	282.70	0.00	282.70
119-231-011	24 MT WILSON WAY	Residential	282.70	0.00	282.70
119-231-012	26 MT WILSON WAY	Residential	282.70	0.00	282.70
119-232-002	46 LONG CREEK CIR	Residential	282.70	0.00	282.70
119-232-003	44 LONG CREEK CIR	Residential	282.70	0.00	282.70
119-232-004	42 LONG CREEK CIR	Residential	282.70	0.00	282.70
119-232-005	40 LONG CREEK CIR	Residential	282.70	0.00	282.70
119-232-006	36 LONG CREEK CIR	Residential	282.70	0.00	282.70
119-232-007	34 LONG CREEK CIR	Residential	282.70	0.00	282.70
119-232-008	32 LONG CREEK CIR	Residential	282.70	0.00	282.70
119-232-009	30 LONG CREEK CIR	Residential	282.70	0.00	282.70
119-232-010	28 LONG CREEK CIR	Residential	282.70	0.00	282.70
119-232-011	26 LONG CREEK CIR	Residential	282.70	0.00	282.70
119-232-012	22 LONG CREEK CIR	Residential	282.70	0.00	282.70
119-232-013	20 LONG CREEK CIR	Residential	282.70	0.00	282.70
119-232-014	18 LONG CREEK CIR	Residential	282.70	0.00	282.70
119-232-015	16 LONG CREEK CIR	Residential	282.70	0.00	282.70
119-232-016	14 LONG CREEK CIR	Residential	282.70	0.00	282.70
119-232-017	12 LONG CREEK CIR	Residential	282.70	0.00	282.70
119-232-018	8 LONG CREEK CIR	Residential	282.70	0.00	282.70
119-232-019	6 LONG CREEK CIR	Residential	282.70	0.00	282.70
119-232-020	4 LONG CREEK CIR	Residential	282.70	0.00	282.70
119-232-021	2 LONG CREEK CIR	Residential	282.70	0.00	282.70
119-232-022	1 LONG CREEK CIR	Residential	282.70	0.00	282.70
119-232-023	3 LONG CREEK CIR	Residential	282.70	0.00	282.70
119-232-024	5 LONG CREEK CIR	Residential	282.70	0.00	282.70

City of Clayton
Community Facilities District No. 2007-1
Citywide Landscape Maintenance Tax
Fiscal Year 2022/23 Special Tax Roll

APN	Situs Address	Class	Maximum Special Tax	Non-Residential Levy	Residential Levy
119-232-025	7 LONG CREEK CIR	Residential	282.70	0.00	282.70
119-232-026	9 LONG CREEK CIR	Residential	282.70	0.00	282.70
119-232-027	11 LONG CREEK CIR	Residential	282.70	0.00	282.70
119-232-028	15 LONG CREEK CIR	Residential	282.70	0.00	282.70
119-232-029	17 LONG CREEK CIR	Residential	282.70	0.00	282.70
119-232-030	19 LONG CREEK CIR	Residential	282.70	0.00	282.70
119-232-031	21 LONG CREEK CIR	Residential	282.70	0.00	282.70
119-232-032	23 LONG CREEK CIR	Residential	282.70	0.00	282.70
119-232-033	25 LONG CREEK CIR	Residential	282.70	0.00	282.70
119-232-034	37 MT WILSON WAY	Residential	282.70	0.00	282.70
119-232-035	35 MT WILSON WAY	Residential	282.70	0.00	282.70
119-232-036	33 MT WILSON WAY	Residential	282.70	0.00	282.70
119-232-037	31 MT WILSON WAY	Residential	282.70	0.00	282.70
119-232-038	29 MT WILSON WAY	Residential	282.70	0.00	282.70
119-232-039	27 MT WILSON WAY	Residential	282.70	0.00	282.70
119-232-040	25 MT WILSON WAY	Residential	282.70	0.00	282.70
119-232-041	23 MT WILSON WAY	Residential	282.70	0.00	282.70
119-232-042	21 MT WILSON WAY	Residential	282.70	0.00	282.70
119-232-043	19 MT WILSON WAY	Residential	282.70	0.00	282.70
119-232-044	17 MT WILSON WAY	Residential	282.70	0.00	282.70
119-232-045	15 MT WILSON WAY	Residential	282.70	0.00	282.70
119-232-046	7 MT WILSON WAY	Residential	282.70	0.00	282.70
119-232-047	5 MT WILSON WAY	Residential	282.70	0.00	282.70
119-232-048	3 MT WILSON WAY	Residential	282.70	0.00	282.70
119-232-049	1 MT WILSON WAY	Residential	282.70	0.00	282.70
119-241-002	40 MT WILSON WAY	Residential	282.70	0.00	282.70
119-241-003	2 DONNER CREEK CT	Residential	282.70	0.00	282.70
119-241-004	4 DONNER CREEK CT	Residential	282.70	0.00	282.70
119-241-005	6 DONNER CREEK CT	Residential	282.70	0.00	282.70
119-241-006	8 DONNER CREEK CT	Residential	282.70	0.00	282.70
119-241-007	19 DONNER CREEK CT	Residential	282.70	0.00	282.70
119-241-008	17 DONNER CREEK CT	Residential	282.70	0.00	282.70
119-241-009	15 DONNER CREEK CT	Residential	282.70	0.00	282.70
119-241-010	11 DONNER CREEK CT	Residential	282.70	0.00	282.70
119-241-011	9 DONNER CREEK CT	Residential	282.70	0.00	282.70
119-241-012	7 DONNER CREEK CT	Residential	282.70	0.00	282.70
119-241-013	5 DONNER CREEK CT	Residential	282.70	0.00	282.70
119-241-014	3 DONNER CREEK CT	Residential	282.70	0.00	282.70
119-241-015	1 DONNER CREEK CT	Residential	282.70	0.00	282.70
119-242-001	22 CLARK CREEK CIR	Residential	282.70	0.00	282.70
119-242-002	20 CLARK CREEK CIR	Residential	282.70	0.00	282.70
119-242-003	18 CLARK CREEK CIR	Residential	282.70	0.00	282.70
119-242-004	16 CLARK CREEK CIR	Residential	282.70	0.00	282.70
119-242-005	14 CLARK CREEK CIR	Residential	282.70	0.00	282.70
119-242-006	12 CLARK CREEK CIR	Residential	282.70	0.00	282.70
119-242-007	10 CLARK CREEK CIR	Residential	282.70	0.00	282.70
119-242-008	8 CLARK CREEK CIR	Residential	282.70	0.00	282.70

City of Clayton
Community Facilities District No. 2007-1
Citywide Landscape Maintenance Tax
Fiscal Year 2022/23 Special Tax Roll

APN	Situs Address	Class	Maximum Special Tax	Non-Residential Levy	Residential Levy
119-242-009	6 CLARK CREEK CIR	Residential	282.70	0.00	282.70
119-242-010	4 CLARK CREEK CIR	Residential	282.70	0.00	282.70
119-242-011	2 CLARK CREEK CIR	Residential	282.70	0.00	282.70
119-242-012	1 CLARK CREEK CIR	Residential	282.70	0.00	282.70
119-242-013	3 CLARK CREEK CIR	Residential	282.70	0.00	282.70
119-242-014	5 CLARK CREEK CIR	Residential	282.70	0.00	282.70
119-242-015	7 CLARK CREEK CIR	Residential	282.70	0.00	282.70
119-242-016	9 CLARK CREEK CIR	Residential	282.70	0.00	282.70
119-242-017	11 CLARK CREEK CIR	Residential	282.70	0.00	282.70
119-242-018	15 CLARK CREEK CIR	Residential	282.70	0.00	282.70
119-242-019	17 CLARK CREEK CIR	Residential	282.70	0.00	282.70
119-242-020	19 CLARK CREEK CIR	Residential	282.70	0.00	282.70
119-242-021	21 CLARK CREEK CIR	Residential	282.70	0.00	282.70
119-242-022	23 CLARK CREEK CIR	Residential	282.70	0.00	282.70
119-242-023	25 CLARK CREEK CIR	Residential	282.70	0.00	282.70
119-242-024	27 LONG CREEK CIR	Residential	282.70	0.00	282.70
119-242-025	29 LONG CREEK CIR	Residential	282.70	0.00	282.70
119-242-026	31 LONG CREEK CIR	Residential	282.70	0.00	282.70
119-242-027	33 LONG CREEK CIR	Residential	282.70	0.00	282.70
119-242-028	35 LONG CREEK CIR	Residential	282.70	0.00	282.70
119-242-029	39 LONG CREEK CIR	Residential	282.70	0.00	282.70
119-242-030	41 LONG CREEK CIR	Residential	282.70	0.00	282.70
119-242-031	43 LONG CREEK CIR	Residential	282.70	0.00	282.70
119-242-032	45 LONG CREEK CIR	Residential	282.70	0.00	282.70
119-242-033	47 LONG CREEK CIR	Residential	282.70	0.00	282.70
119-242-034	49 LONG CREEK CIR	Residential	282.70	0.00	282.70
119-242-035	51 LONG CREEK CIR	Residential	282.70	0.00	282.70
119-261-001	27 WEATHERLY DR	Residential	282.70	0.00	282.70
119-262-001	31 WEATHERLY DR	Residential	282.70	0.00	282.70
119-262-002	33 WEATHERLY DR	Residential	282.70	0.00	282.70
119-262-003	39 WEATHERLY DR	Residential	282.70	0.00	282.70
119-262-004	45 WEATHERLY DR	Residential	282.70	0.00	282.70
119-262-005	51 WEATHERLY DR	Residential	282.70	0.00	282.70
119-262-006	57 WEATHERLY DR	Residential	282.70	0.00	282.70
119-262-007	63 WEATHERLY DR	Residential	282.70	0.00	282.70
119-262-008	70 WEATHERLY DR	Residential	282.70	0.00	282.70
119-262-009	68 WEATHERLY DR	Residential	282.70	0.00	282.70
119-262-010	62 WEATHERLY DR	Residential	282.70	0.00	282.70
119-262-011	12 CASA VERDE PL	Residential	282.70	0.00	282.70
119-262-012	18 CASA VERDE PL	Residential	282.70	0.00	282.70
119-262-013	24 CASA VERDE PL	Residential	282.70	0.00	282.70
119-262-014	56 WEATHERLY DR	Residential	282.70	0.00	282.70
119-262-015	50 WEATHERLY DR	Residential	282.70	0.00	282.70
119-262-016	44 WEATHERLY DR	Residential	282.70	0.00	282.70
119-262-017	38 WEATHERLY DR	Residential	282.70	0.00	282.70
119-262-018	32 WEATHERLY DR	Residential	282.70	0.00	282.70
119-262-019	63 EL MOLINO DR	Residential	282.70	0.00	282.70

City of Clayton
Community Facilities District No. 2007-1
Citywide Landscape Maintenance Tax
Fiscal Year 2022/23 Special Tax Roll

APN	Situs Address	Class	Maximum Special Tax	Non-Residential Levy	Residential Levy
119-263-001	26 WEATHERLY DR	Residential	282.70	0.00	282.70
119-271-001	26 REGENCY DR	Residential	282.70	0.00	282.70
119-271-002	32 REGENCY DR	Residential	282.70	0.00	282.70
119-271-003	38 REGENCY DR	Residential	282.70	0.00	282.70
119-271-004	44 REGENCY DR	Residential	282.70	0.00	282.70
119-271-005	14 RIALTO DR	Residential	282.70	0.00	282.70
119-273-001	8 RIALTO DR	Residential	282.70	0.00	282.70
119-273-002	2 RIALTO DR	Residential	282.70	0.00	282.70
119-274-001	85 REGENCY DR	Residential	282.70	0.00	282.70
119-274-002	79 REGENCY DR	Residential	282.70	0.00	282.70
119-274-003	73 REGENCY DR	Residential	282.70	0.00	282.70
119-274-004	67 REGENCY DR	Residential	282.70	0.00	282.70
119-274-006	61 REGENCY DR	Residential	282.70	0.00	282.70
119-274-007	55 REGENCY DR	Residential	282.70	0.00	282.70
119-274-008	1 EL MOLINO DR	Residential	282.70	0.00	282.70
119-275-001	43 REGENCY DR	Residential	282.70	0.00	282.70
119-275-002	37 REGENCY DR	Residential	282.70	0.00	282.70
119-275-003	31 REGENCY DR	Residential	282.70	0.00	282.70
119-275-004	25 REGENCY DR	Residential	282.70	0.00	282.70
119-275-005	3 WEATHERLY DR	Residential	282.70	0.00	282.70
119-275-006	9 WEATHERLY DR	Residential	282.70	0.00	282.70
119-275-007	15 WEATHERLY DR	Residential	282.70	0.00	282.70
119-275-008	34 BARCELONA WAY	Residential	282.70	0.00	282.70
119-275-009	28 BARCELONA WAY	Residential	282.70	0.00	282.70
119-275-010	22 BARCELONA WAY	Residential	282.70	0.00	282.70
119-275-011	15 BARCELONA WAY	Residential	282.70	0.00	282.70
119-275-012	9 BARCELONA WAY	Residential	282.70	0.00	282.70
119-275-013	3 BARCELONA WAY	Residential	282.70	0.00	282.70
119-275-014	21 WEATHERLY DR	Residential	282.70	0.00	282.70
119-281-001	1 BARCELONA WAY	Residential	282.70	0.00	282.70
119-281-002	7 BARCELONA WAY	Residential	282.70	0.00	282.70
119-281-003	13 BARCELONA WAY	Residential	282.70	0.00	282.70
119-281-004	19 BARCELONA WAY	Residential	282.70	0.00	282.70
119-281-005	25 BARCELONA WAY	Residential	282.70	0.00	282.70
119-281-006	32 BARCELONA WAY	Residential	282.70	0.00	282.70
119-281-007	38 BARCELONA WAY	Residential	282.70	0.00	282.70
119-281-008	44 BARCELONA WAY	Residential	282.70	0.00	282.70
119-281-009	50 BARCELONA WAY	Residential	282.70	0.00	282.70
119-281-010	5 CAPISTRANO CT	Residential	282.70	0.00	282.70
119-281-011	11 CAPISTRANO CT	Residential	282.70	0.00	282.70
119-281-012	17 CAPISTRANO CT	Residential	282.70	0.00	282.70
119-281-013	23 CAPISTRANO CT	Residential	282.70	0.00	282.70
119-281-014	29 CAPISTRANO CT	Residential	282.70	0.00	282.70
119-281-015	35 CAPISTRANO CT	Residential	282.70	0.00	282.70
119-281-016	56 BARCELONA WAY	Residential	282.70	0.00	282.70
119-281-017	14 WEATHERLY DR	Residential	282.70	0.00	282.70
119-281-018	8 WEATHERLY DR	Residential	282.70	0.00	282.70

City of Clayton
Community Facilities District No. 2007-1
Citywide Landscape Maintenance Tax
Fiscal Year 2022/23 Special Tax Roll

APN	Situs Address	Class	Maximum Special Tax	Non-Residential Levy	Residential Levy
119-281-019	2 WEATHERLY DR	Residential	282.70	0.00	282.70
119-281-020	19 REGENCY DR	Residential	282.70	0.00	282.70
119-281-021	15 REGENCY DR	Residential	282.70	0.00	282.70
119-281-022	7 REGENCY DR	Residential	282.70	0.00	282.70
119-281-023	1 REGENCY DR	Residential	282.70	0.00	282.70
119-282-001	14 REGENCY DR	Residential	282.70	0.00	282.70
119-282-002	8 REGENCY DR	Residential	282.70	0.00	282.70
119-282-003	2 REGENCY DR	Residential	282.70	0.00	282.70
119-283-002	20 REGENCY DR	Residential	282.70	0.00	282.70
119-283-003	1 PETAR CT	Residential	282.70	0.00	282.70
119-290-001	419 MT TAMALPAIS DR	Residential	282.70	0.00	282.70
119-290-002	415 MT TAMALPAIS DR	Residential	282.70	0.00	282.70
119-290-003	411 MT TAMALPAIS DR	Residential	282.70	0.00	282.70
119-290-004	20 MT TAMALPAIS PL	Residential	282.70	0.00	282.70
119-290-005	60 MT TAMALPAIS PL	Residential	282.70	0.00	282.70
119-290-006	70 MT TAMALPAIS PL	Residential	282.70	0.00	282.70
119-290-007	61 MT TAMALPAIS PL	Residential	282.70	0.00	282.70
119-290-008	51 MT TAMALPAIS PL	Residential	282.70	0.00	282.70
119-290-009	41 MT TAMALPAIS PL	Residential	282.70	0.00	282.70
119-290-010	31 MT TAMALPAIS PL	Residential	282.70	0.00	282.70
119-290-011	21 MT TAMALPAIS PL	Residential	282.70	0.00	282.70
119-290-012	11 MT TAMALPAIS PL	Residential	282.70	0.00	282.70
119-290-013	401 MT TAMALPAIS DR	Residential	282.70	0.00	282.70
119-290-014	280 MOUNTAIRE CIR	Residential	282.70	0.00	282.70
119-290-015	282 MOUNTAIRE CIR	Residential	282.70	0.00	282.70
119-290-016	10 MOUNTAIRE PL	Residential	282.70	0.00	282.70
119-290-017	20 MOUNTAIRE PL	Residential	282.70	0.00	282.70
119-290-018	30 MOUNTAIRE PL	Residential	282.70	0.00	282.70
119-290-019	40 MOUNTAIRE PL	Residential	282.70	0.00	282.70
119-290-020	50 MOUNTAIRE PL	Residential	282.70	0.00	282.70
119-290-021	60 MOUNTAIRE PL	Residential	282.70	0.00	282.70
119-290-022	41 MOUNTAIRE PL	Residential	282.70	0.00	282.70
119-290-023	22 MOUNTAIRE CT	Residential	282.70	0.00	282.70
119-290-024	32 MOUNTAIRE CT	Residential	282.70	0.00	282.70
119-290-025	43 MOUNTAIRE CT	Residential	282.70	0.00	282.70
119-290-026	33 MOUNTAIRE CT	Residential	282.70	0.00	282.70
119-290-027	23 MOUNTAIRE CT	Residential	282.70	0.00	282.70
119-290-028	11 MOUNTAIRE PL	Residential	282.70	0.00	282.70
119-290-029	288 MOUNTAIRE CIR	Residential	282.70	0.00	282.70
119-290-030	290 MOUNTAIRE CIR	Residential	282.70	0.00	282.70
119-301-001	518 MT DELL DR	Residential	282.70	0.00	282.70
119-301-002	522 MT DELL DR	Residential	282.70	0.00	282.70
119-301-003	526 MT DELL DR	Residential	282.70	0.00	282.70
119-301-004	530 MT DELL DR	Residential	282.70	0.00	282.70
119-301-005	534 MT DELL DR	Residential	282.70	0.00	282.70
119-301-006	538 MT DELL DR	Residential	282.70	0.00	282.70
119-301-007	542 MT DELL DR	Residential	282.70	0.00	282.70

City of Clayton
Community Facilities District No. 2007-1
Citywide Landscape Maintenance Tax
Fiscal Year 2022/23 Special Tax Roll

APN	Situs Address	Class	Maximum Special Tax	Non-Residential Levy	Residential Levy
119-301-008	546 MT DELL DR	Residential	282.70	0.00	282.70
119-301-009	550 MT DELL DR	Residential	282.70	0.00	282.70
119-301-010	554 MT DELL DR	Residential	282.70	0.00	282.70
119-301-011	558 MT DELL DR	Residential	282.70	0.00	282.70
119-301-012	562 MT DELL DR	Residential	282.70	0.00	282.70
119-301-013	566 MT DELL DR	Residential	282.70	0.00	282.70
119-301-014	570 MT DELL DR	Residential	282.70	0.00	282.70
119-301-015	574 MT DELL DR	Residential	282.70	0.00	282.70
119-301-016	578 MT DELL DR	Residential	282.70	0.00	282.70
119-301-017	582 MT DELL DR	Residential	282.70	0.00	282.70
119-301-018	586 MT DELL DR	Residential	282.70	0.00	282.70
119-301-019	590 MT DELL DR	Residential	282.70	0.00	282.70
119-301-020	592 MT DELL DR	Residential	282.70	0.00	282.70
119-301-021	594 MT DELL DR	Residential	282.70	0.00	282.70
119-301-022	596 MT DELL DR	Residential	282.70	0.00	282.70
119-301-023	598 MT DELL DR	Residential	282.70	0.00	282.70
119-302-002	519 MT DELL DR	Residential	282.70	0.00	282.70
119-302-003	523 MT DELL DR	Residential	282.70	0.00	282.70
119-302-004	527 MT DELL DR	Residential	282.70	0.00	282.70
119-302-005	531 MT DELL DR	Residential	282.70	0.00	282.70
119-302-006	535 MT DELL DR	Residential	282.70	0.00	282.70
119-302-007	539 MT DELL DR	Residential	282.70	0.00	282.70
119-302-008	533 MT DELL DR	Residential	282.70	0.00	282.70
119-302-009	537 MT DELL DR	Residential	282.70	0.00	282.70
119-302-010	541 MT DELL DR	Residential	282.70	0.00	282.70
119-302-011	545 MT DELL DR	Residential	282.70	0.00	282.70
119-302-012	549 MT DELL DR	Residential	282.70	0.00	282.70
119-302-013	553 MT DELL DR	Residential	282.70	0.00	282.70
119-302-014	557 MT DELL DR	Residential	282.70	0.00	282.70
119-302-015	561 MT DELL DR	Residential	282.70	0.00	282.70
119-302-016	565 MT DELL DR	Residential	282.70	0.00	282.70
119-302-017	569 MT DELL DR	Residential	282.70	0.00	282.70
119-302-018	573 MT DELL DR	Residential	282.70	0.00	282.70
119-302-019	577 MT DELL DR	Residential	282.70	0.00	282.70
119-302-020	581 MT DELL DR	Residential	282.70	0.00	282.70
119-302-021	583 MT DELL DR	Residential	282.70	0.00	282.70
119-302-022	585 MT DELL DR	Residential	282.70	0.00	282.70
119-302-023	587 MT DELL DR	Residential	282.70	0.00	282.70
119-302-024	589 MT DELL DR	Residential	282.70	0.00	282.70
119-302-025	591 MT DELL DR	Residential	282.70	0.00	282.70
119-302-026	593 MT DELL DR	Residential	282.70	0.00	282.70
119-302-027	595 MT DELL DR	Residential	282.70	0.00	282.70
119-302-028	597 MT DELL DR	Residential	282.70	0.00	282.70
119-302-029	599 MT DELL DR	Residential	282.70	0.00	282.70
119-311-002	172 MT ETNA DR	Residential	282.70	0.00	282.70
119-311-003	168 MT ETNA DR	Residential	282.70	0.00	282.70
119-311-004	164 MT ETNA DR	Residential	282.70	0.00	282.70

City of Clayton
Community Facilities District No. 2007-1
Citywide Landscape Maintenance Tax
Fiscal Year 2022/23 Special Tax Roll

APN	Situs Address	Class	Maximum Special Tax	Non-Residential Levy	Residential Levy
119-311-005	160 MT ETNA DR	Residential	282.70	0.00	282.70
119-311-006	156 MT ETNA DR	Residential	282.70	0.00	282.70
119-311-007	152 MT ETNA DR	Residential	282.70	0.00	282.70
119-311-008	148 MT ETNA DR	Residential	282.70	0.00	282.70
119-311-009	144 MT ETNA DR	Residential	282.70	0.00	282.70
119-311-010	140 MT ETNA DR	Residential	282.70	0.00	282.70
119-311-011	136 MT ETNA DR	Residential	282.70	0.00	282.70
119-311-012	132 MT ETNA DR	Residential	282.70	0.00	282.70
119-311-013	128 MT ETNA DR	Residential	282.70	0.00	282.70
119-311-014	124 MT ETNA DR	Residential	282.70	0.00	282.70
119-311-015	120 MT ETNA DR	Residential	282.70	0.00	282.70
119-311-016	116 MT ETNA DR	Residential	282.70	0.00	282.70
119-311-017	112 MT ETNA DR	Residential	282.70	0.00	282.70
119-311-018	108 MT ETNA DR	Residential	282.70	0.00	282.70
119-311-019	104 MT ETNA DR	Residential	282.70	0.00	282.70
119-311-021	102 MT ETNA DR	Residential	282.70	0.00	282.70
119-312-002	165 MT ETNA DR	Residential	282.70	0.00	282.70
119-312-003	161 MT ETNA DR	Residential	282.70	0.00	282.70
119-312-004	157 MT ETNA DR	Residential	282.70	0.00	282.70
119-312-005	153 MT ETNA DR	Residential	282.70	0.00	282.70
119-312-006	149 MT ETNA DR	Residential	282.70	0.00	282.70
119-312-007	145 MT ETNA DR	Residential	282.70	0.00	282.70
119-312-008	141 MT ETNA DR	Residential	282.70	0.00	282.70
119-312-009	137 MT ETNA DR	Residential	282.70	0.00	282.70
119-312-010	133 MT ETNA DR	Residential	282.70	0.00	282.70
119-312-011	129 MT ETNA DR	Residential	282.70	0.00	282.70
119-312-012	125 MT ETNA DR	Residential	282.70	0.00	282.70
119-312-013	121 MT ETNA DR	Residential	282.70	0.00	282.70
119-312-014	117 MT ETNA DR	Residential	282.70	0.00	282.70
119-312-015	113 MT ETNA DR	Residential	282.70	0.00	282.70
119-312-016	109 MT ETNA DR	Residential	282.70	0.00	282.70
119-312-017	105 MT ETNA DR	Residential	282.70	0.00	282.70
119-321-001	8 PETAR CT	Residential	282.70	0.00	282.70
119-321-002	14 PETAR CT	Residential	282.70	0.00	282.70
119-321-003	20 PETAR CT	Residential	282.70	0.00	282.70
119-321-004	26 PETAR CT	Residential	282.70	0.00	282.70
119-321-005	32 PETAR CT	Residential	282.70	0.00	282.70
119-321-006	38 PETAR CT	Residential	282.70	0.00	282.70
119-321-007	44 PETAR CT	Residential	282.70	0.00	282.70
119-321-008	50 PETAR CT	Residential	282.70	0.00	282.70
119-321-009	51 PETAR CT	Residential	282.70	0.00	282.70
119-321-010	45 PETAR CT	Residential	282.70	0.00	282.70
119-321-011	39 PETAR CT	Residential	282.70	0.00	282.70
119-321-012	33 PETAR CT	Residential	282.70	0.00	282.70
119-321-013	27 PETAR CT	Residential	282.70	0.00	282.70
119-321-014	21 PETAR CT	Residential	282.70	0.00	282.70
119-321-015	15 PETAR CT	Residential	282.70	0.00	282.70

City of Clayton
Community Facilities District No. 2007-1
Citywide Landscape Maintenance Tax
Fiscal Year 2022/23 Special Tax Roll

APN	Situs Address	Class	Maximum Special Tax	Non-Residential Levy	Residential Levy
119-321-016	7 PETAR CT	Residential	282.70	0.00	282.70
119-322-001	1 MALIBU CT	Residential	282.70	0.00	282.70
119-322-002	7 MALIBU CT	Residential	282.70	0.00	282.70
119-322-003	15 MALIBU CT	Residential	282.70	0.00	282.70
119-322-004	21 MALIBU CT	Residential	282.70	0.00	282.70
119-322-005	26 MALIBU CT	Residential	282.70	0.00	282.70
119-322-006	20 MALIBU CT	Residential	282.70	0.00	282.70
119-322-007	14 MALIBU CT	Residential	282.70	0.00	282.70
119-322-008	8 MALIBU CT	Residential	282.70	0.00	282.70
119-322-009	1 EL PORTAL DR	Residential	282.70	0.00	282.70
119-322-010	7 EL PORTAL DR	Residential	282.70	0.00	282.70
119-322-011	7 MIRANGO CT	Residential	282.70	0.00	282.70
119-322-012	15 MIRANGO CT	Residential	282.70	0.00	282.70
119-322-013	21 MIRANGO CT	Residential	282.70	0.00	282.70
119-322-014	27 MIRANGO CT	Residential	282.70	0.00	282.70
119-322-015	32 MIRANGO CT	Residential	282.70	0.00	282.70
119-322-016	26 MIRANGO CT	Residential	282.70	0.00	282.70
119-322-017	20 MIRANGO CT	Residential	282.70	0.00	282.70
119-322-018	14 MIRANGO CT	Residential	282.70	0.00	282.70
119-322-019	8 MIRANGO CT	Residential	282.70	0.00	282.70
119-322-020	2 MIRANGO CT	Residential	282.70	0.00	282.70
119-322-021	15 EL PORTAL DR	Residential	282.70	0.00	282.70
119-322-022	1 EL PORTAL CT	Residential	282.70	0.00	282.70
119-322-023	7 EL PORTAL CT	Residential	282.70	0.00	282.70
119-322-024	15 EL PORTAL CT	Residential	282.70	0.00	282.70
119-322-025	8 EL PORTAL CT	Residential	282.70	0.00	282.70
119-322-026	2 EL PORTAL CT	Residential	282.70	0.00	282.70
119-322-027	21 EL PORTAL DR	Residential	282.70	0.00	282.70
119-322-028	27 EL PORTAL DR	Residential	282.70	0.00	282.70
119-322-029	33 EL PORTAL DR	Residential	282.70	0.00	282.70
119-331-001	7 EL MOLINO DR	Residential	282.70	0.00	282.70
119-331-002	15 EL MOLINO DR	Residential	282.70	0.00	282.70
119-331-003	21 EL MOLINO DR	Residential	282.70	0.00	282.70
119-331-004	27 EL MOLINO DR	Residential	282.70	0.00	282.70
119-331-005	33 EL MOLINO DR	Residential	282.70	0.00	282.70
119-331-006	39 EL MOLINO DR	Residential	282.70	0.00	282.70
119-331-007	1 LONDON CT	Residential	282.70	0.00	282.70
119-331-008	7 LONDON CT	Residential	282.70	0.00	282.70
119-331-009	15 LONDON CT	Residential	282.70	0.00	282.70
119-331-010	21 LONDON CT	Residential	282.70	0.00	282.70
119-331-011	27 LONDON CT	Residential	282.70	0.00	282.70
119-331-012	33 LONDON CT	Residential	282.70	0.00	282.70
119-331-013	26 LONDON CT	Residential	282.70	0.00	282.70
119-331-014	20 LONDON CT	Residential	282.70	0.00	282.70
119-331-015	14 LONDON CT	Residential	282.70	0.00	282.70
119-331-016	8 LONDON CT	Residential	282.70	0.00	282.70
119-331-017	2 LONDON CT	Residential	282.70	0.00	282.70

City of Clayton
Community Facilities District No. 2007-1
Citywide Landscape Maintenance Tax
Fiscal Year 2022/23 Special Tax Roll

APN	Situs Address	Class	Maximum Special Tax	Non-Residential Levy	Residential Levy
119-331-018	45 EL MOLINO DR	Residential	282.70	0.00	282.70
119-331-019	51 EL MOLINO DR	Residential	282.70	0.00	282.70
119-332-001	38 EL MOLINO DR	Residential	282.70	0.00	282.70
119-332-002	32 EL MOLINO DR	Residential	282.70	0.00	282.70
119-332-003	26 EL MOLINO DR	Residential	282.70	0.00	282.70
119-332-004	20 EL MOLINO DR	Residential	282.70	0.00	282.70
119-332-005	14 EL MOLINO DR	Residential	282.70	0.00	282.70
119-332-006	8 EL MOLINO DR	Residential	282.70	0.00	282.70
119-332-007	2 EL MOLINO DR	Residential	282.70	0.00	282.70
119-351-001	20 RIALTO DR	Residential	282.70	0.00	282.70
119-351-002	26 RIALTO DR	Residential	282.70	0.00	282.70
119-351-003	32 RIALTO DR	Residential	282.70	0.00	282.70
119-351-004	38 RIALTO DR	Residential	282.70	0.00	282.70
119-351-005	44 RIALTO DR	Residential	282.70	0.00	282.70
119-352-001	43 RIALTO DR	Residential	282.70	0.00	282.70
119-352-002	39 RIALTO DR	Residential	282.70	0.00	282.70
119-352-003	33 RIALTO DR	Residential	282.70	0.00	282.70
119-352-004	27 RIALTO DR	Residential	282.70	0.00	282.70
119-352-005	21 RIALTO DR	Residential	282.70	0.00	282.70
119-352-006	92 REGENCY DR	Residential	282.70	0.00	282.70
119-352-007	98 REGENCY DR	Residential	282.70	0.00	282.70
119-352-008	104 REGENCY DR	Residential	282.70	0.00	282.70
119-352-009	110 REGENCY DR	Residential	282.70	0.00	282.70
119-352-010	116 REGENCY DR	Residential	282.70	0.00	282.70
119-352-011	122 REGENCY DR	Residential	282.70	0.00	282.70
119-352-012	128 REGENCY DR	Residential	282.70	0.00	282.70
119-352-013	134 REGENCY DR	Residential	282.70	0.00	282.70
119-352-014	140 REGENCY DR	Residential	282.70	0.00	282.70
119-352-015	146 REGENCY DR	Residential	282.70	0.00	282.70
119-352-016	152 REGENCY DR	Residential	282.70	0.00	282.70
119-352-017	158 REGENCY DR	Residential	282.70	0.00	282.70
119-352-018	164 REGENCY DR	Residential	282.70	0.00	282.70
119-352-019	170 REGENCY DR	Residential	282.70	0.00	282.70
119-352-020	176 REGENCY DR	Residential	282.70	0.00	282.70
119-353-001	157 REGENCY DR	Residential	282.70	0.00	282.70
119-353-002	151 REGENCY DR	Residential	282.70	0.00	282.70
119-353-003	145 REGENCY DR	Residential	282.70	0.00	282.70
119-353-004	139 REGENCY DR	Residential	282.70	0.00	282.70
119-353-005	133 REGENCY DR	Residential	282.70	0.00	282.70
119-353-006	127 REGENCY DR	Residential	282.70	0.00	282.70
119-353-007	121 REGENCY DR	Residential	282.70	0.00	282.70
119-353-008	115 REGENCY DR	Residential	282.70	0.00	282.70
119-353-009	109 REGENCY DR	Residential	282.70	0.00	282.70
119-353-010	103 REGENCY DR	Residential	282.70	0.00	282.70
119-353-011	97 REGENCY DR	Residential	282.70	0.00	282.70
119-353-012	91 REGENCY DR	Residential	282.70	0.00	282.70
119-361-002	107 OAK CT	Residential	282.70	0.00	282.70

City of Clayton
Community Facilities District No. 2007-1
Citywide Landscape Maintenance Tax
Fiscal Year 2022/23 Special Tax Roll

APN	Situs Address	Class	Maximum Special Tax	Non-Residential Levy	Residential Levy
119-361-003	115 OAK CT	Residential	282.70	0.00	282.70
119-361-004	121 OAK CT	Residential	282.70	0.00	282.70
119-361-005	111 OAK CT	Residential	282.70	0.00	282.70
119-361-006	209 ROUNDHILL PL	Residential	282.70	0.00	282.70
119-361-007	215 ROUNDHILL PL	Residential	282.70	0.00	282.70
119-361-008	221 ROUNDHILL PL	Residential	282.70	0.00	282.70
119-361-009	239 ROUNDHILL PL	Residential	282.70	0.00	282.70
119-361-010	251 ROUNDHILL PL	Residential	282.70	0.00	282.70
119-361-011	101 OAK CT	Residential	282.70	0.00	282.70
119-362-001	250 ROUNDHILL PL	Residential	282.70	0.00	282.70
119-362-002	244 ROUNDHILL PL	Residential	282.70	0.00	282.70
119-362-003	238 ROUNDHILL PL	Residential	282.70	0.00	282.70
119-362-004	232 ROUNDHILL PL	Residential	282.70	0.00	282.70
119-362-005	226 ROUNDHILL PL	Residential	282.70	0.00	282.70
119-362-006	220 ROUNDHILL PL	Residential	282.70	0.00	282.70
119-362-007	214 ROUNDHILL PL	Residential	282.70	0.00	282.70
119-362-008	208 ROUNDHILL PL	Residential	282.70	0.00	282.70
119-362-009	102 OAK CT	Residential	282.70	0.00	282.70
119-371-001	109 MOUNTAIRE PKWY	Residential	282.70	0.00	282.70
119-371-002	113 MOUNTAIRE PKWY	Residential	282.70	0.00	282.70
119-371-003	117 MOUNTAIRE PKWY	Residential	282.70	0.00	282.70
119-371-004	97 MT WHITNEY WAY	Residential	282.70	0.00	282.70
119-371-005	101 MT WHITNEY WAY	Residential	282.70	0.00	282.70
119-371-006	105 MT WHITNEY WAY	Residential	282.70	0.00	282.70
119-371-007	109 MT WHITNEY WAY	Residential	282.70	0.00	282.70
119-371-008	7 MT LEE PL	Residential	282.70	0.00	282.70
119-371-009	11 MT LEE PL	Residential	282.70	0.00	282.70
119-371-010	14 MT LEE PL	Residential	282.70	0.00	282.70
119-371-011	10 MT LEE PL	Residential	282.70	0.00	282.70
119-372-001	116 MT WHITNEY WAY	Residential	282.70	0.00	282.70
119-372-002	112 MT WHITNEY WAY	Residential	282.70	0.00	282.70
119-372-003	108 MT WHITNEY WAY	Residential	282.70	0.00	282.70
119-372-004	104 MT WHITNEY WAY	Residential	282.70	0.00	282.70
119-372-005	100 MT WHITNEY WAY	Residential	282.70	0.00	282.70
119-372-006	133 MOUNTAIRE PKWY	Residential	282.70	0.00	282.70
119-372-007	137 MOUNTAIRE PKWY	Residential	282.70	0.00	282.70
119-372-008	141 MOUNTAIRE PKWY	Residential	282.70	0.00	282.70
119-372-009	145 MOUNTAIRE PKWY	Residential	282.70	0.00	282.70
119-381-002	187 MOUNTAIRE PKWY	Residential	282.70	0.00	282.70
119-381-003	191 MOUNTAIRE PKWY	Residential	282.70	0.00	282.70
119-381-004	199 MOUNTAIRE PKWY	Residential	282.70	0.00	282.70
119-381-005	194 MT WILSON WAY	Residential	282.70	0.00	282.70
119-381-006	148 MT WHITNEY WAY	Residential	282.70	0.00	282.70
119-381-007	144 MT WHITNEY WAY	Residential	282.70	0.00	282.70
119-381-008	140 MT WHITNEY WAY	Residential	282.70	0.00	282.70
119-381-009	136 MT WHITNEY WAY	Residential	282.70	0.00	282.70
119-381-010	132 MT WHITNEY WAY	Residential	282.70	0.00	282.70

City of Clayton
Community Facilities District No. 2007-1
Citywide Landscape Maintenance Tax
Fiscal Year 2022/23 Special Tax Roll

APN	Situs Address	Class	Maximum Special Tax	Non-Residential Levy	Residential Levy
119-381-011	128 MT WHITNEY WAY	Residential	282.70	0.00	282.70
119-381-012	124 MT WHITNEY WAY	Residential	282.70	0.00	282.70
119-381-013	120 MT WHITNEY WAY	Residential	282.70	0.00	282.70
119-382-001	7 MT EDEN PL	Residential	282.70	0.00	282.70
119-382-002	11 MT EDEN PL	Residential	282.70	0.00	282.70
119-382-003	18 MT EDEN PL	Residential	282.70	0.00	282.70
119-382-004	14 MT EDEN PL	Residential	282.70	0.00	282.70
119-382-005	10 MT EDEN PL	Residential	282.70	0.00	282.70
119-382-006	129 MT WHITNEY WAY	Residential	282.70	0.00	282.70
119-382-007	7 MT WHITNEY CT	Residential	282.70	0.00	282.70
119-382-008	11 MT WHITNEY CT	Residential	282.70	0.00	282.70
119-382-009	15 MT WHITNEY CT	Residential	282.70	0.00	282.70
119-382-010	18 MT WHITNEY CT	Residential	282.70	0.00	282.70
119-382-011	14 MT WHITNEY CT	Residential	282.70	0.00	282.70
119-382-012	10 MT WHITNEY CT	Residential	282.70	0.00	282.70
119-382-013	190 MT WILSON WAY	Residential	282.70	0.00	282.70
119-383-002	191 MT WILSON WAY	Residential	282.70	0.00	282.70
119-383-003	195 MT WILSON WAY	Residential	282.70	0.00	282.70
119-383-004	203 MOUNTAIRE PKWY	Residential	282.70	0.00	282.70
119-384-001	200 MOUNTAIRE PKWY	Residential	282.70	0.00	282.70
119-384-002	204 MOUNTAIRE PKWY	Residential	282.70	0.00	282.70
119-391-001	170 MT VERNON DR	Residential	282.70	0.00	282.70
119-391-002	166 MT VERNON DR	Residential	282.70	0.00	282.70
119-391-003	162 MT VERNON DR	Residential	282.70	0.00	282.70
119-391-004	158 MT VERNON DR	Residential	282.70	0.00	282.70
119-391-005	154 MT VERNON DR	Residential	282.70	0.00	282.70
119-391-006	150 MT VERNON DR	Residential	282.70	0.00	282.70
119-391-007	200 FLEMING DR	Residential	282.70	0.00	282.70
119-391-008	204 FLEMING DR	Residential	282.70	0.00	282.70
119-391-009	208 FLEMING DR	Residential	282.70	0.00	282.70
119-391-010	212 FLEMING DR	Residential	282.70	0.00	282.70
119-391-011	216 FLEMING DR	Residential	282.70	0.00	282.70
119-392-001	310 ROUNDHILL PL	Residential	282.70	0.00	282.70
119-392-002	312 ROUNDHILL PL	Residential	282.70	0.00	282.70
119-392-003	314 ROUNDHILL PL	Residential	282.70	0.00	282.70
119-392-005	320 ROUNDHILL PL	Residential	282.70	0.00	282.70
119-392-007	330 ROUNDHILL CT	Residential	282.70	0.00	282.70
119-392-008	332 ROUNDHILL CT	Residential	282.70	0.00	282.70
119-392-009	334 ROUNDHILL CT	Residential	282.70	0.00	282.70
119-392-010	335 ROUNDHILL CT	Residential	282.70	0.00	282.70
119-392-011	333 ROUNDHILL CT	Residential	282.70	0.00	282.70
119-392-012	331 ROUNDHILL CT	Residential	282.70	0.00	282.70
119-392-013	329 ROUNDHILL CT	Residential	282.70	0.00	282.70
119-392-014	327 ROUNDHILL CT	Residential	282.70	0.00	282.70
119-392-015	325 ROUNDHILL CT	Residential	282.70	0.00	282.70
119-392-016	323 ROUNDHILL PL	Residential	282.70	0.00	282.70
119-392-017	321 ROUNDHILL PL	Residential	282.70	0.00	282.70

City of Clayton
Community Facilities District No. 2007-1
Citywide Landscape Maintenance Tax
Fiscal Year 2022/23 Special Tax Roll

APN	Situs Address	Class	Maximum Special Tax	Non-Residential Levy	Residential Levy
119-392-018	11 FLEMING CT	Residential	282.70	0.00	282.70
119-392-019	21 FLEMING CT	Residential	282.70	0.00	282.70
119-392-020	31 FLEMING CT	Residential	282.70	0.00	282.70
119-392-021	41 FLEMING CT	Residential	282.70	0.00	282.70
119-392-022	40 FLEMING CT	Residential	282.70	0.00	282.70
119-392-023	30 FLEMING CT	Residential	282.70	0.00	282.70
119-392-024	20 FLEMING CT	Residential	282.70	0.00	282.70
119-392-025	10 FLEMING CT	Residential	282.70	0.00	282.70
119-392-026	159 MT VERNON DR	Residential	282.70	0.00	282.70
119-392-027	163 MT VERNON DR	Residential	282.70	0.00	282.70
119-392-028	167 MT VERNON DR	Residential	282.70	0.00	282.70
119-392-029	171 MT VERNON DR	Residential	282.70	0.00	282.70
119-392-030	316 ROUNDHILL PL	Residential	282.70	0.00	282.70
119-392-031	322 ROUNDHILL PL	Residential	282.70	0.00	282.70
119-400-007	1401 GREYSTONE LN	Residential	282.70	0.00	282.70
119-400-008	1403 GREYSTONE LN	Residential	282.70	0.00	282.70
119-400-009	1405 GREYSTONE LN	Residential	282.70	0.00	282.70
119-400-010	1407 GREYSTONE LN	Residential	282.70	0.00	282.70
119-400-011	1409 GREYSTONE LN	Residential	282.70	0.00	282.70
119-400-012	1411 GREYSTONE LN	Residential	282.70	0.00	282.70
119-400-017	1410 GREYSTONE LN	Residential	282.70	0.00	282.70
119-400-018	1408 GREYSTONE LN	Residential	282.70	0.00	282.70
119-400-020	1415 GREYSTONE LN	Residential	282.70	0.00	282.70
119-400-021	1417 GREYSTONE LN	Residential	282.70	0.00	282.70
119-400-022	1414 GREYSTONE LN	Residential	282.70	0.00	282.70
119-400-023	1412 GREYSTONE LN	Residential	282.70	0.00	282.70
119-400-025	6710 MARSH CREEK RD	Residential	282.70	0.00	282.70
119-400-026	6700 MARSH CREEK RD	Residential	282.70	0.00	282.70
119-400-027	6690 MARSH CREEK RD	Residential	282.70	0.00	282.70
119-400-028	6750 MARSH CREEK RD	Residential	282.70	0.00	282.70
119-400-029	MARSH CREEK RD	Residential	282.70	0.00	282.70
119-400-030	MARSH CREEK RD	Residential	282.70	0.00	282.70
119-411-001	186 MT WILSON WAY	Residential	282.70	0.00	282.70
119-411-002	182 MT WILSON WAY	Residential	282.70	0.00	282.70
119-412-001	203 MT WILSON PL	Residential	282.70	0.00	282.70
119-412-002	207 MT WILSON PL	Residential	282.70	0.00	282.70
119-412-003	211 MT WILSON PL	Residential	282.70	0.00	282.70
119-412-006	222 MT WILSON PL	Residential	282.70	0.00	282.70
119-412-007	218 MT WILSON PL	Residential	282.70	0.00	282.70
119-412-008	214 MT WILSON PL	Residential	282.70	0.00	282.70
119-412-009	210 MT WILSON PL	Residential	282.70	0.00	282.70
119-412-010	206 MT WILSON PL	Residential	282.70	0.00	282.70
119-412-011	187 MT WILSON WAY	Residential	282.70	0.00	282.70
119-412-012	207 MOUNTAIRE PKWY	Residential	282.70	0.00	282.70
119-412-013	211 MOUNTAIRE PKWY	Residential	282.70	0.00	282.70
119-412-014	305 MT PALOMAR PL	Residential	282.70	0.00	282.70
119-412-015	309 MT PALOMAR PL	Residential	282.70	0.00	282.70

City of Clayton
Community Facilities District No. 2007-1
Citywide Landscape Maintenance Tax
Fiscal Year 2022/23 Special Tax Roll

APN	Situs Address	Class	Maximum Special Tax	Non-Residential Levy	Residential Levy
119-412-016	313 MT PALOMAR PL	Residential	282.70	0.00	282.70
119-412-017	317 MT PALOMAR PL	Residential	282.70	0.00	282.70
119-412-018	321 MOUNT PALOMAR PL	Residential	282.70	0.00	282.70
119-412-020	325 MT PALOMAR PL	Residential	282.70	0.00	282.70
119-412-021	329 MT PALOMAR PL	Residential	282.70	0.00	282.70
119-412-022	328 MT PALOMAR PL	Residential	282.70	0.00	282.70
119-412-023	324 MT PALOMAR PL	Residential	282.70	0.00	282.70
119-412-024	320 MT PALOMAR PL	Residential	282.70	0.00	282.70
119-412-025	316 MT PALOMAR PL	Residential	282.70	0.00	282.70
119-412-028	223 MOUNTAIRE PKWY	Residential	282.70	0.00	282.70
119-412-029	227 MOUNTAIRE PKWY	Residential	282.70	0.00	282.70
119-412-030	231 MOUNTAIRE PKWY	Residential	282.70	0.00	282.70
119-412-031	235 MOUNTAIRE PKWY	Residential	282.70	0.00	282.70
119-412-032	239 MOUNTAIRE PKWY	Residential	282.70	0.00	282.70
119-412-033	243 MOUNTAIRE PKWY	Residential	282.70	0.00	282.70
119-412-034	247 MOUNTAIRE PKWY	Residential	282.70	0.00	282.70
119-412-035	255 MOUNTAIRE PKWY	Residential	282.70	0.00	282.70
119-412-037	312 MT PALOMAR PL	Residential	282.70	0.00	282.70
119-412-038	308 MT PALOMAR PL	Residential	282.70	0.00	282.70
119-412-039	219 MT WILSON PL	Residential	282.70	0.00	282.70
119-412-040	215 MT WILSON PL	Residential	282.70	0.00	282.70
119-421-001	208 MOUNTAIRE PKWY	Residential	282.70	0.00	282.70
119-421-002	212 MOUNTAIRE PKWY	Residential	282.70	0.00	282.70
119-421-003	216 MOUNTAIRE PKWY	Residential	282.70	0.00	282.70
119-421-004	224 MOUNTAIRE PKWY	Residential	282.70	0.00	282.70
119-421-005	228 MOUNTAIRE PKWY	Residential	282.70	0.00	282.70
119-421-006	232 MOUNTAIRE PKWY	Residential	282.70	0.00	282.70
119-421-007	236 MOUNTAIRE PKWY	Residential	282.70	0.00	282.70
119-421-008	240 MOUNTAIRE PKWY	Residential	282.70	0.00	282.70
119-421-009	604 MT DUNCAN DR	Residential	282.70	0.00	282.70
119-421-010	402 MT SEQUOIA CT	Residential	282.70	0.00	282.70
119-421-011	406 MT SEQUOIA CT	Residential	282.70	0.00	282.70
119-421-012	410 MT SEQUOIA CT	Residential	282.70	0.00	282.70
119-421-013	414 MT SEQUOIA CT	Residential	282.70	0.00	282.70
119-421-014	420 MT SEQUOIA CT	Residential	282.70	0.00	282.70
119-421-018	436 MT SEQUOIA CT	Residential	282.70	0.00	282.70
119-421-019	431 MT SEQUOIA CT	Residential	282.70	0.00	282.70
119-421-020	427 MT SEQUOIA CT	Residential	282.70	0.00	282.70
119-421-021	423 MT SEQUOIA CT	Residential	282.70	0.00	282.70
119-421-022	419 MT SEQUOIA CT	Residential	282.70	0.00	282.70
119-421-023	415 MT SEQUOIA CT	Residential	282.70	0.00	282.70
119-421-024	411 MT SEQUOIA CT	Residential	282.70	0.00	282.70
119-421-025	407 MT SEQUOIA CT	Residential	282.70	0.00	282.70
119-421-026	403 MT SEQUOIA CT	Residential	282.70	0.00	282.70
119-421-027	428 MT SEQUOIA CT	Residential	282.70	0.00	282.70
119-421-028	424 MT SEQUOIA CT	Residential	282.70	0.00	282.70
119-421-029	432 MT SEQUOIA CT	Residential	282.70	0.00	282.70

City of Clayton
Community Facilities District No. 2007-1
Citywide Landscape Maintenance Tax
Fiscal Year 2022/23 Special Tax Roll

APN	Situs Address	Class	Maximum Special Tax	Non-Residential Levy	Residential Levy
119-422-001	395 MT SEQUOIA CT	Residential	282.70	0.00	282.70
119-423-001	252 MOUNTAIRE PKWY	Residential	282.70	0.00	282.70
119-423-002	394 MT SEQUOIA PL	Residential	282.70	0.00	282.70
119-431-001	391 MT SEQUOIA PL	Residential	282.70	0.00	282.70
119-431-002	387 MT SEQUOIA PL	Residential	282.70	0.00	282.70
119-431-003	383 MT SEQUOIA PL	Residential	282.70	0.00	282.70
119-431-004	379 MT SEQUOIA PL	Residential	282.70	0.00	282.70
119-431-005	370 MT SEQUOIA PL	Residential	282.70	0.00	282.70
119-431-006	374 MT SEQUOIA PL	Residential	282.70	0.00	282.70
119-431-007	378 MT SEQUOIA PL	Residential	282.70	0.00	282.70
119-431-008	380 MT SEQUOIA PL	Residential	282.70	0.00	282.70
119-431-009	382 MT SEQUOIA PL	Residential	282.70	0.00	282.70
119-431-010	386 MT SEQUOIA PL	Residential	282.70	0.00	282.70
119-431-011	390 MT SEQUOIA PL	Residential	282.70	0.00	282.70
119-431-012	256 MOUNTAIRE PKWY	Residential	282.70	0.00	282.70
119-431-013	260 MOUNTAIRE PKWY	Residential	282.70	0.00	282.70
119-431-014	264 MOUNTAIRE PKWY	Residential	282.70	0.00	282.70
119-431-015	268 MOUNTAIRE PKWY	Residential	282.70	0.00	282.70
119-431-016	272 MOUNTAIRE PKWY	Residential	282.70	0.00	282.70
119-431-017	276 MOUNTAIRE PKWY	Residential	282.70	0.00	282.70
119-431-018	280 MOUNTAIRE PKWY	Residential	282.70	0.00	282.70
119-431-019	284 MOUNTAIRE PKWY	Residential	282.70	0.00	282.70
119-432-001	259 MOUNTAIRE PKWY	Residential	282.70	0.00	282.70
119-432-002	263 MOUNTAIRE PKWY	Residential	282.70	0.00	282.70
119-432-003	267 MOUNTAIRE PKWY	Residential	282.70	0.00	282.70
119-432-004	269 MOUNTAIRE PKWY	Residential	282.70	0.00	282.70
119-432-005	271 MOUNTAIRE PKWY	Residential	282.70	0.00	282.70
119-432-006	273 MOUNTAIRE PKWY	Residential	282.70	0.00	282.70
119-432-007	277 MOUNTAIRE PKWY	Residential	282.70	0.00	282.70
119-432-008	281 MOUNTAIRE PKWY	Residential	282.70	0.00	282.70
119-432-009	285 MOUNTAIRE PKWY	Residential	282.70	0.00	282.70
119-432-010	289 MOUNTAIRE PKWY	Residential	282.70	0.00	282.70
119-432-011	293 MOUNTAIRE PKWY	Residential	282.70	0.00	282.70
119-440-001	102 MT EVEREST CT	Residential	282.70	0.00	282.70
119-440-002	108 MT EVEREST CT	Residential	282.70	0.00	282.70
119-440-003	114 MT EVEREST CT	Residential	282.70	0.00	282.70
119-440-004	120 MT EVEREST CT	Residential	282.70	0.00	282.70
119-440-005	126 MT EVEREST CT	Residential	282.70	0.00	282.70
119-440-006	132 MT EVEREST CT	Residential	282.70	0.00	282.70
119-440-008	144 MT EVEREST CT	Residential	282.70	0.00	282.70
119-440-009	148 MT EVEREST CT	Residential	282.70	0.00	282.70
119-440-013	127 MT EVEREST CT	Residential	282.70	0.00	282.70
119-440-014	121 MT EVEREST CT	Residential	282.70	0.00	282.70
119-440-015	115 MT EVEREST CT	Residential	282.70	0.00	282.70
119-440-016	109 MT EVEREST CT	Residential	282.70	0.00	282.70
119-440-017	103 MT EVEREST CT	Residential	282.70	0.00	282.70
119-440-018	145 MT EVEREST CT	Residential	282.70	0.00	282.70

City of Clayton
Community Facilities District No. 2007-1
Citywide Landscape Maintenance Tax
Fiscal Year 2022/23 Special Tax Roll

APN	Situs Address	Class	Maximum Special Tax	Non-Residential Levy	Residential Levy
119-440-019	133 MT EVEREST CT	Residential	282.70	0.00	282.70
119-440-020	139 MT EVEREST CT	Residential	282.70	0.00	282.70
119-440-021	138 MT EVEREST CT	Residential	282.70	0.00	282.70
119-451-001	201 CLIFFORD CT	Residential	282.70	0.00	282.70
119-451-002	207 CLIFFORD CT	Residential	282.70	0.00	282.70
119-451-003	211 CLIFFORD CT	Residential	282.70	0.00	282.70
119-451-004	208 CLIFFORD CT	Residential	282.70	0.00	282.70
119-451-005	202 CLIFFORD CT	Residential	282.70	0.00	282.70
119-451-006	301 MEREDITH CT	Residential	282.70	0.00	282.70
119-451-007	307 MEREDITH CT	Residential	282.70	0.00	282.70
119-451-008	314 MEREDITH CT	Residential	282.70	0.00	282.70
119-451-009	308 MEREDITH CT	Residential	282.70	0.00	282.70
119-451-010	302 MEREDITH CT	Residential	282.70	0.00	282.70
119-451-011	401 WRIGHT CT	Residential	282.70	0.00	282.70
119-451-012	407 WRIGHT CT	Residential	282.70	0.00	282.70
119-451-013	411 WRIGHT CT	Residential	282.70	0.00	282.70
119-451-014	420 WRIGHT CT	Residential	282.70	0.00	282.70
119-451-015	414 WRIGHT CT	Residential	282.70	0.00	282.70
119-451-016	408 WRIGHT CT	Residential	282.70	0.00	282.70
119-451-017	402 WRIGHT CT	Residential	282.70	0.00	282.70
119-451-018	501 E MYRICK CT	Residential	282.70	0.00	282.70
119-451-019	507 E MYRICK CT	Residential	282.70	0.00	282.70
119-451-020	511 E MYRICK CT	Residential	282.70	0.00	282.70
119-451-021	517 E MYRICK CT	Residential	282.70	0.00	282.70
119-451-022	523 E MYRICK CT	Residential	282.70	0.00	282.70
119-451-023	520 E MYRICK CT	Residential	282.70	0.00	282.70
119-451-024	514 E MYRICK CT	Residential	282.70	0.00	282.70
119-451-025	508 E MYRICK CT	Residential	282.70	0.00	282.70
119-451-026	502 E MYRICK CT	Residential	282.70	0.00	282.70
119-452-001	601 W MYRICK CT	Residential	282.70	0.00	282.70
119-452-002	607 W MYRICK CT	Residential	282.70	0.00	282.70
119-452-003	611 W MYRICK CT	Residential	282.70	0.00	282.70
119-452-004	617 W MYRICK CT	Residential	282.70	0.00	282.70
119-452-005	623 W MYRICK CT	Residential	282.70	0.00	282.70
119-452-006	614 W MYRICK CT	Residential	282.70	0.00	282.70
119-452-007	608 W MYRICK CT	Residential	282.70	0.00	282.70
119-452-008	602 W MYRICK CT	Residential	282.70	0.00	282.70
119-452-009	131 EL MOLINO DR	Residential	282.70	0.00	282.70
119-452-010	137 EL MOLINO DR	Residential	282.70	0.00	282.70
119-461-001	908 BERENDSEN CT	Residential	282.70	0.00	282.70
119-461-002	94 EL MOLINO DR	Residential	282.70	0.00	282.70
119-461-003	88 EL MOLINO DR	Residential	282.70	0.00	282.70
119-461-004	82 EL MOLINO DR	Residential	282.70	0.00	282.70
119-461-005	76 EL MOLINO DR	Residential	282.70	0.00	282.70
119-461-006	70 EL MOLINO DR	Residential	282.70	0.00	282.70
119-462-001	69 EL MOLINO DR	Residential	282.70	0.00	282.70
119-462-002	75 EL MOLINO DR	Residential	282.70	0.00	282.70

City of Clayton
Community Facilities District No. 2007-1
Citywide Landscape Maintenance Tax
Fiscal Year 2022/23 Special Tax Roll

APN	Situs Address	Class	Maximum Special Tax	Non-Residential Levy	Residential Levy
119-462-003	87 EL MOLINO DR	Residential	282.70	0.00	282.70
119-462-004	793 BLOCHING CIR	Residential	282.70	0.00	282.70
119-462-005	789 BLOCHING CIR	Residential	282.70	0.00	282.70
119-462-006	785 BLOCHING CIR	Residential	282.70	0.00	282.70
119-462-007	781 BLOCHING CIR	Residential	282.70	0.00	282.70
119-462-008	777 BLOCHING CIR	Residential	282.70	0.00	282.70
119-462-009	771 BLOCHING CIR	Residential	282.70	0.00	282.70
119-462-010	765 BLOCHING CIR	Residential	282.70	0.00	282.70
119-462-011	759 BLOCHING CIR	Residential	282.70	0.00	282.70
119-462-012	753 BLOCHING CIR	Residential	282.70	0.00	282.70
119-462-013	747 BLOCHING CIR	Residential	282.70	0.00	282.70
119-462-015	738 BLOCHING CIR	Residential	282.70	0.00	282.70
119-462-016	732 BLOCHING CIR	Residential	282.70	0.00	282.70
119-462-017	726 BLOCHING CIR	Residential	282.70	0.00	282.70
119-462-018	720 BLOCHING CIR	Residential	282.70	0.00	282.70
119-462-019	714 BLOCHING CIR	Residential	282.70	0.00	282.70
119-462-020	708 BLOCHING CIR	Residential	282.70	0.00	282.70
119-462-021	702 BLOCHING CIR	Residential	282.70	0.00	282.70
119-463-001	801 EBERHARDT CT	Residential	282.70	0.00	282.70
119-463-002	807 EBERHARDT CT	Residential	282.70	0.00	282.70
119-463-003	811 EBERHARDT CT	Residential	282.70	0.00	282.70
119-463-004	817 EBERHARDT CT	Residential	282.70	0.00	282.70
119-463-005	820 EBERHARDT CT	Residential	282.70	0.00	282.70
119-463-006	814 EBERHARDT CT	Residential	282.70	0.00	282.70
119-463-007	808 EBERHARDT CT	Residential	282.70	0.00	282.70
119-463-008	802 EBERHARDT CT	Residential	282.70	0.00	282.70
119-463-009	901 BERENDSEN CT	Residential	282.70	0.00	282.70
119-463-010	907 BERENDSEN CT	Residential	282.70	0.00	282.70
119-463-011	911 BERENDSEN CT	Residential	282.70	0.00	282.70
119-464-001	701 BLOCHING CIR	Residential	282.70	0.00	282.70
119-464-002	707 BLOCHING CIR	Residential	282.70	0.00	282.70
119-464-003	711 BLOCHING CIR	Residential	282.70	0.00	282.70
119-464-004	717 BLOCHING CIR	Residential	282.70	0.00	282.70
119-464-007	735 BLOCHING CIR	Residential	282.70	0.00	282.70
119-464-008	741 BLOCHING CIR	Residential	282.70	0.00	282.70
119-464-009	746 BLOCHING CIR	Residential	282.70	0.00	282.70
119-464-010	752 BLOCHING CIR	Residential	282.70	0.00	282.70
119-464-011	758 BLOCHING CIR	Residential	282.70	0.00	282.70
119-464-012	764 BLOCHING CIR	Residential	282.70	0.00	282.70
119-464-013	770 BLOCHING CIR	Residential	282.70	0.00	282.70
119-464-014	776 BLOCHING CIR	Residential	282.70	0.00	282.70
119-464-015	782 BLOCHING CIR	Residential	282.70	0.00	282.70
119-464-016	788 BLOCHING CIR	Residential	282.70	0.00	282.70
119-464-017	794 BLOCHING CIR	Residential	282.70	0.00	282.70
119-464-018	798 BLOCHING CIR	Residential	282.70	0.00	282.70
119-464-019	729 BLOCHING CIR	Residential	282.70	0.00	282.70
119-464-020	723 BLOCHING CIR	Residential	282.70	0.00	282.70

City of Clayton
Community Facilities District No. 2007-1
Citywide Landscape Maintenance Tax
Fiscal Year 2022/23 Special Tax Roll

APN	Situs Address	Class	Maximum Special Tax	Non-Residential Levy	Residential Levy
119-472-001	208 EL MOLINO DR	Residential	282.70	0.00	282.70
119-472-002	202 EL MOLINO DR	Residential	282.70	0.00	282.70
119-472-003	196 EL MOLINO DR	Residential	282.70	0.00	282.70
119-472-004	190 EL MOLINO DR	Residential	282.70	0.00	282.70
119-472-005	184 EL MOLINO DR	Residential	282.70	0.00	282.70
119-472-006	178 EL MOLINO DR	Residential	282.70	0.00	282.70
119-472-007	101 SALAZAR CT	Residential	282.70	0.00	282.70
119-472-008	107 SALAZAR CT	Residential	282.70	0.00	282.70
119-472-009	111 SALAZAR CT	Residential	282.70	0.00	282.70
119-472-010	120 SALAZAR CT	Residential	282.70	0.00	282.70
119-472-011	114 SALAZAR CT	Residential	282.70	0.00	282.70
119-472-012	108 SALAZAR CT	Residential	282.70	0.00	282.70
119-472-013	102 SALAZAR CT	Residential	282.70	0.00	282.70
119-472-015	102 SAMUEL CT	Residential	282.70	0.00	282.70
119-472-016	108 SAMUEL CT	Residential	282.70	0.00	282.70
119-472-017	114 SAMUEL CT	Residential	282.70	0.00	282.70
119-472-018	120 SAMUEL CT	Residential	282.70	0.00	282.70
119-472-019	121 SAMUEL CT	Residential	282.70	0.00	282.70
119-472-020	115 SAMUEL CT	Residential	282.70	0.00	282.70
119-472-021	107 SAMUEL CT	Residential	282.70	0.00	282.70
119-472-022	101 SAMUEL CT	Residential	282.70	0.00	282.70
119-472-023	202 BIGELOW ST	Residential	282.70	0.00	282.70
119-472-024	208 BIGELOW ST	Residential	282.70	0.00	282.70
119-472-025	214 BIGELOW ST	Residential	282.70	0.00	282.70
119-472-026	220 BIGELOW ST	Residential	282.70	0.00	282.70
119-472-027	226 BIGELOW ST	Residential	282.70	0.00	282.70
119-472-028	234 BIGELOW ST	Residential	282.70	0.00	282.70
119-472-029	240 BIGELOW ST	Residential	282.70	0.00	282.70
119-473-001	239 BIGELOW ST	Residential	282.70	0.00	282.70
119-473-002	233 BIGELOW ST	Residential	282.70	0.00	282.70
119-473-003	227 BIGELOW ST	Residential	282.70	0.00	282.70
119-473-004	221 BIGELOW ST	Residential	282.70	0.00	282.70
119-473-005	215 BIGELOW ST	Residential	282.70	0.00	282.70
119-473-006	207 BIGELOW ST	Residential	282.70	0.00	282.70
119-473-007	201 BIGELOW ST	Residential	282.70	0.00	282.70
119-473-008	280 BIGELOW ST	Residential	282.70	0.00	282.70
119-473-009	274 BIGELOW ST	Residential	282.70	0.00	282.70
119-473-010	268 BIGELOW ST	Residential	282.70	0.00	282.70
119-473-011	262 BIGELOW ST	Residential	282.70	0.00	282.70
119-473-012	256 BIGELOW ST	Residential	282.70	0.00	282.70
119-473-013	250 BIGELOW ST	Residential	282.70	0.00	282.70
119-480-002	245 BIGELOW ST	Residential	282.70	0.00	282.70
119-480-003	251 BIGELOW ST	Residential	282.70	0.00	282.70
119-480-004	257 BIGELOW ST	Residential	282.70	0.00	282.70
119-480-005	263 BIGELOW ST	Residential	282.70	0.00	282.70
119-480-006	269 BIGELOW ST	Residential	282.70	0.00	282.70
119-480-007	275 BIGELOW ST	Residential	282.70	0.00	282.70

City of Clayton
Community Facilities District No. 2007-1
Citywide Landscape Maintenance Tax
Fiscal Year 2022/23 Special Tax Roll

APN	Situs Address	Class	Maximum Special Tax	Non-Residential Levy	Residential Levy
119-480-008	7246 MARSH CREEK CIR	Residential	282.70	0.00	282.70
119-480-009	7252 MARSH CREEK CIR	Residential	282.70	0.00	282.70
119-480-010	7258 MARSH CREEK CIR	Residential	282.70	0.00	282.70
119-480-011	7264 MARSH CREEK CIR	Residential	282.70	0.00	282.70
119-480-012	7270 MARSH CREEK CIR	Residential	282.70	0.00	282.70
119-480-013	7280 MARSH CREEK CIR	Residential	282.70	0.00	282.70
119-480-014	7290 MARSH CREEK CIR	Residential	282.70	0.00	282.70
119-490-001	635 MT DUNCAN DR	Residential	282.70	0.00	282.70
119-490-002	641 MT DUNCAN DR	Residential	282.70	0.00	282.70
119-490-003	645 MT DUNCAN DR	Residential	282.70	0.00	282.70
119-490-004	540 MT DAVIDSON CT	Residential	282.70	0.00	282.70
119-490-005	534 MT DAVIDSON CT	Residential	282.70	0.00	282.70
119-490-006	528 MT DAVIDSON CT	Residential	282.70	0.00	282.70
119-490-007	522 MT DAVIDSON CT	Residential	282.70	0.00	282.70
119-490-008	516 MT DAVIDSON CT	Residential	282.70	0.00	282.70
119-490-009	510 MT DAVIDSON CT	Residential	282.70	0.00	282.70
119-490-010	504 MT DAVIDSON CT	Residential	282.70	0.00	282.70
119-490-011	505 MT DAVIDSON CT	Residential	282.70	0.00	282.70
119-490-012	511 MT DAVIDSON CT	Residential	282.70	0.00	282.70
119-490-013	517 MT DAVIDSON CT	Residential	282.70	0.00	282.70
119-490-014	523 MT DAVIDSON CT	Residential	282.70	0.00	282.70
119-490-015	529 MT DAVIDSON CT	Residential	282.70	0.00	282.70
119-490-016	535 MT DAVIDSON CT	Residential	282.70	0.00	282.70
119-490-017	541 MT DAVIDSON CT	Residential	282.70	0.00	282.70
119-490-018	590 MT OLIVET PL	Residential	282.70	0.00	282.70
119-490-019	584 MT OLIVET PL	Residential	282.70	0.00	282.70
119-490-020	578 MT OLIVET PL	Residential	282.70	0.00	282.70
119-490-021	572 MT OLIVET PL	Residential	282.70	0.00	282.70
119-490-022	566 MT OLIVET PL	Residential	282.70	0.00	282.70
119-490-023	560 MT OLIVET PL	Residential	282.70	0.00	282.70
119-490-026	561 MT OLIVET PL	Residential	282.70	0.00	282.70
119-490-027	567 MT OLIVET PL	Residential	282.70	0.00	282.70
119-490-028	573 MT OLIVET PL	Residential	282.70	0.00	282.70
119-490-029	579 MT OLIVET PL	Residential	282.70	0.00	282.70
119-490-030	585 MT OLIVET PL	Residential	282.70	0.00	282.70
119-490-031	591 MT OLIVET PL	Residential	282.70	0.00	282.70
119-490-034	615 MT OLIVET CT	Residential	282.70	0.00	282.70
119-490-035	621 MT OLIVET CT	Residential	282.70	0.00	282.70
119-490-036	627 MT OLIVET CT	Residential	282.70	0.00	282.70
119-490-037	633 MT OLIVET CT	Residential	282.70	0.00	282.70
119-490-038	639 MT OLIVET CT	Residential	282.70	0.00	282.70
119-490-039	645 MT OLIVET CT	Residential	282.70	0.00	282.70
119-490-040	651 MT OLIVET CT	Residential	282.70	0.00	282.70
119-490-041	650 MT OLIVET CT	Residential	282.70	0.00	282.70
119-490-042	646 MT OLIVET CT	Residential	282.70	0.00	282.70
119-490-043	642 MT OLIVET CT	Residential	282.70	0.00	282.70
119-490-044	638 MT OLIVET CT	Residential	282.70	0.00	282.70

City of Clayton
Community Facilities District No. 2007-1
Citywide Landscape Maintenance Tax
Fiscal Year 2022/23 Special Tax Roll

APN	Situs Address	Class	Maximum Special Tax	Non-Residential Levy	Residential Levy
119-490-045	632 MT OLIVET CT	Residential	282.70	0.00	282.70
119-490-046	626 MT OLIVET CT	Residential	282.70	0.00	282.70
119-490-047	620 MT OLIVET CT	Residential	282.70	0.00	282.70
119-490-048	652 MT DUNCAN DR	Residential	282.70	0.00	282.70
119-490-049	648 MT DUNCAN DR	Residential	282.70	0.00	282.70
119-490-050	640 MT DUNCAN DR	Residential	282.70	0.00	282.70
119-490-051	636 MT DUNCAN DR	Residential	282.70	0.00	282.70
119-490-052	632 MT DUNCAN DR	Residential	282.70	0.00	282.70
119-490-054	603 MT OLIVET PL	Residential	282.70	0.00	282.70
119-490-055	609 MT OLIVET CT	Residential	282.70	0.00	282.70
119-490-056	554 MT OLIVET PL	Residential	282.70	0.00	282.70
119-490-057	555 MT OLIVET PL	Residential	282.70	0.00	282.70
119-510-004	327 MT SIERRA PL	Residential	282.70	0.00	282.70
119-510-005	331 MT SIERRA PL	Residential	282.70	0.00	282.70
119-510-006	335 MT SIERRA PL	Residential	282.70	0.00	282.70
119-510-007	339 MT SIERRA PL	Residential	282.70	0.00	282.70
119-510-008	336 MT SIERRA PL	Residential	282.70	0.00	282.70
119-510-009	332 MT SIERRA PL	Residential	282.70	0.00	282.70
119-510-010	324 MT SIERRA PL	Residential	282.70	0.00	282.70
119-510-011	320 MT SIERRA PL	Residential	282.70	0.00	282.70
119-510-012	316 MT SIERRA PL	Residential	282.70	0.00	282.70
119-510-013	312 MT SIERRA PL	Residential	282.70	0.00	282.70
119-510-014	308 MT SIERRA PL	Residential	282.70	0.00	282.70
119-510-015	302 MT SIERRA PL	Residential	282.70	0.00	282.70
119-510-016	305 MOUNTAIRE PKWY	Residential	282.70	0.00	282.70
119-510-017	309 MOUNTAIRE PKWY	Residential	282.70	0.00	282.70
119-510-018	313 MOUNTAIRE PKWY	Residential	282.70	0.00	282.70
119-510-020	297 MOUNTAIRE PKWY	Residential	282.70	0.00	282.70
119-510-021	305 MT SIERRA PL	Residential	282.70	0.00	282.70
119-510-022	323 MT SIERRA PL	Residential	282.70	0.00	282.70
119-520-002	308 MOUNTAIRE PKWY	Residential	282.70	0.00	282.70
119-520-003	304 MOUNTAIRE PKWY	Residential	282.70	0.00	282.70
119-520-004	302 MOUNTAIRE PKWY	Residential	282.70	0.00	282.70
119-520-005	103 MT TRINITY CT	Residential	282.70	0.00	282.70
119-520-006	109 MT TRINITY CT	Residential	282.70	0.00	282.70
119-520-007	115 MT TRINITY CT	Residential	282.70	0.00	282.70
119-520-008	119 MT TRINITY CT	Residential	282.70	0.00	282.70
119-520-009	123 MT TRINITY CT	Residential	282.70	0.00	282.70
119-520-012	122 MT TRINITY CT	Residential	282.70	0.00	282.70
119-520-013	118 MT TRINITY CT	Residential	282.70	0.00	282.70
119-520-014	114 MT TRINITY CT	Residential	282.70	0.00	282.70
119-520-015	102 MT TRINITY CT	Residential	282.70	0.00	282.70
119-520-016	127 MT TRINITY CT	Residential	282.70	0.00	282.70
119-520-017	126 MT TRINITY CT	Residential	282.70	0.00	282.70
119-530-001	1100 EASLEY DR	Residential	282.70	0.00	282.70
119-530-002	802 SAVIGNON CT	Residential	282.70	0.00	282.70
119-530-003	808 SAVIGNON CT	Residential	282.70	0.00	282.70

City of Clayton
Community Facilities District No. 2007-1
Citywide Landscape Maintenance Tax
Fiscal Year 2022/23 Special Tax Roll

APN	Situs Address	Class	Maximum Special Tax	Non-Residential Levy	Residential Levy
119-530-004	814 SAVIGNON CT	Residential	282.70	0.00	282.70
119-530-005	820 SAVIGNON CT	Residential	282.70	0.00	282.70
119-530-006	826 SAVIGNON CT	Residential	282.70	0.00	282.70
119-530-007	832 SAVIGNON CT	Residential	282.70	0.00	282.70
119-530-008	827 SAVIGNON CT	Residential	282.70	0.00	282.70
119-530-009	821 SAVIGNON CT	Residential	282.70	0.00	282.70
119-530-010	815 SAVIGNON CT	Residential	282.70	0.00	282.70
119-530-011	807 SAVIGNON CT	Residential	282.70	0.00	282.70
119-530-012	801 SAVIGNON CT	Residential	282.70	0.00	282.70
119-530-013	1126 EASLEY DR	Residential	282.70	0.00	282.70
119-530-014	708 REISLING CT	Residential	282.70	0.00	282.70
119-530-015	714 REISLING CT	Residential	282.70	0.00	282.70
119-530-016	709 REISLING CT	Residential	282.70	0.00	282.70
119-530-017	703 REISLING CT	Residential	282.70	0.00	282.70
119-530-018	1134 EASLEY DR	Residential	282.70	0.00	282.70
119-530-019	1140 EASLEY DR	Residential	282.70	0.00	282.70
119-530-020	1146 EASLEY DR	Residential	282.70	0.00	282.70
119-530-021	1152 EASLEY DR	Residential	282.70	0.00	282.70
119-530-022	1158 EASLEY DR	Residential	282.70	0.00	282.70
119-541-001	502 HAMBURG CIR	Residential	282.70	0.00	282.70
119-541-002	508 HAMBURG CIR	Residential	282.70	0.00	282.70
119-541-003	514 HAMBURG CIR	Residential	282.70	0.00	282.70
119-541-004	520 HAMBURG CIR	Residential	282.70	0.00	282.70
119-541-005	526 HAMBURG CIR	Residential	282.70	0.00	282.70
119-542-001	533 HAMBURG CIR	Residential	282.70	0.00	282.70
119-542-002	527 HAMBURG CIR	Residential	282.70	0.00	282.70
119-542-003	521 HAMBURG CIR	Residential	282.70	0.00	282.70
119-542-004	608 PINOT CT	Residential	282.70	0.00	282.70
119-542-005	614 PINOT CT	Residential	282.70	0.00	282.70
119-542-006	620 PINOT CT	Residential	282.70	0.00	282.70
119-542-007	615 PINOT CT	Residential	282.70	0.00	282.70
119-542-008	607 PINOT CT	Residential	282.70	0.00	282.70
119-542-009	515 HAMBURG CIR	Residential	282.70	0.00	282.70
119-542-010	507 HAMBURG CIR	Residential	282.70	0.00	282.70
119-542-011	501 HAMBURG CIR	Residential	282.70	0.00	282.70
119-542-012	1139 EASLEY DR	Residential	282.70	0.00	282.70
119-542-013	1133 EASLEY DR	Residential	282.70	0.00	282.70
119-542-014	1121 EASLEY DR	Residential	282.70	0.00	282.70
119-542-015	1115 EASLEY DR	Residential	282.70	0.00	282.70
119-542-016	902 SYLVANER CT	Residential	282.70	0.00	282.70
119-542-017	908 SYLVANER CT	Residential	282.70	0.00	282.70
119-542-018	914 SYLVANER CT	Residential	282.70	0.00	282.70
119-542-019	920 SYLVANER CT	Residential	282.70	0.00	282.70
119-542-020	926 SYLVANER CT	Residential	282.70	0.00	282.70
119-542-021	921 SYLVANER CT	Residential	282.70	0.00	282.70
119-542-022	915 SYLVANER CT	Residential	282.70	0.00	282.70
119-542-023	907 SYLVANER CT	Residential	282.70	0.00	282.70

City of Clayton
Community Facilities District No. 2007-1
Citywide Landscape Maintenance Tax
Fiscal Year 2022/23 Special Tax Roll

APN	Situs Address	Class	Maximum Special Tax	Non-Residential Levy	Residential Levy
119-542-024	901 SYLVANER CT	Residential	282.70	0.00	282.70
119-551-001	1151 GAMAY DR	Residential	282.70	0.00	282.70
119-552-001	1157 GAMAY DR	Residential	282.70	0.00	282.70
119-552-002	1163 GAMAY DR	Residential	282.70	0.00	282.70
119-552-003	1169 GAMAY DR	Residential	282.70	0.00	282.70
119-552-004	1175 GAMAY DR	Residential	282.70	0.00	282.70
119-552-005	1181 GAMAY DR	Residential	282.70	0.00	282.70
119-552-006	1187 GAMAY DR	Residential	282.70	0.00	282.70
119-552-007	1193 GAMAY DR	Residential	282.70	0.00	282.70
119-552-008	1199 GAMAY DR	Residential	282.70	0.00	282.70
119-552-009	1205 GAMAY DR	Residential	282.70	0.00	282.70
119-552-010	1211 GAMAY DR	Residential	282.70	0.00	282.70
119-552-011	1217 GAMAY DR	Residential	282.70	0.00	282.70
119-553-001	306 SEMILLON CIR	Residential	282.70	0.00	282.70
119-553-002	314 SEMILLON CIR	Residential	282.70	0.00	282.70
119-553-003	320 SEMILLON CIR	Residential	282.70	0.00	282.70
119-553-004	326 SEMILLON CIR	Residential	282.70	0.00	282.70
119-553-006	329 SEMILLON CIR	Residential	282.70	0.00	282.70
119-553-007	335 SEMILLON CIR	Residential	282.70	0.00	282.70
119-553-008	341 SEMILLON CIR	Residential	282.70	0.00	282.70
119-553-009	347 SEMILLON CIR	Residential	282.70	0.00	282.70
119-553-010	353 SEMILLON CIR	Residential	282.70	0.00	282.70
119-553-011	402 ZINFANDEL CIR	Residential	282.70	0.00	282.70
119-553-012	408 ZINFANDEL CIR	Residential	282.70	0.00	282.70
119-553-013	414 ZINFANDEL CIR	Residential	282.70	0.00	282.70
119-553-014	420 ZINFANDEL CIR	Residential	282.70	0.00	282.70
119-553-015	426 ZINFANDEL CIR	Residential	282.70	0.00	282.70
119-553-016	435 ZINFANDEL CIR	Residential	282.70	0.00	282.70
119-553-017	441 ZINFANDEL CIR	Residential	282.70	0.00	282.70
119-553-018	447 ZINFANDEL CIR	Residential	282.70	0.00	282.70
119-554-001	327 SEMILLON CIR	Residential	282.70	0.00	282.70
119-554-002	321 SEMILLON CIR	Residential	282.70	0.00	282.70
119-554-003	315 SEMILLON CIR	Residential	282.70	0.00	282.70
119-554-004	307 SEMILLON CIR	Residential	282.70	0.00	282.70
119-554-005	301 SEMILLON CIR	Residential	282.70	0.00	282.70
119-554-006	350 SEMILLON CIR	Residential	282.70	0.00	282.70
119-554-007	346 SEMILLON CIR	Residential	282.70	0.00	282.70
119-554-008	340 SEMILLON CIR	Residential	282.70	0.00	282.70
119-554-009	334 SEMILLON CIR	Residential	282.70	0.00	282.70
119-554-010	328 SEMILLON CIR	Residential	282.70	0.00	282.70
119-555-001	427 ZINFANDEL CIR	Residential	282.70	0.00	282.70
119-555-002	421 ZINFANDEL CIR	Residential	282.70	0.00	282.70
119-555-003	415 ZINFANDEL CIR	Residential	282.70	0.00	282.70
119-555-004	401 ZINFANDEL CIR	Residential	282.70	0.00	282.70
119-555-005	1164 GAMAY DR	Residential	282.70	0.00	282.70
119-555-006	1158 GAMAY DR	Residential	282.70	0.00	282.70
119-555-007	440 ZINFANDEL CIR	Residential	282.70	0.00	282.70

City of Clayton
Community Facilities District No. 2007-1
Citywide Landscape Maintenance Tax
Fiscal Year 2022/23 Special Tax Roll

APN	Situs Address	Class	Maximum Special Tax	Non-Residential Levy	Residential Levy
119-555-008	434 ZINFANDEL CIR	Residential	282.70	0.00	282.70
119-555-009	428 ZINFANDEL CIR	Residential	282.70	0.00	282.70
119-560-003	943 DOUGLAS CT	Residential	282.70	0.00	282.70
119-560-004	949 DOUGLAS CT	Residential	282.70	0.00	282.70
119-560-005	956 DOUGLAS CT	Residential	282.70	0.00	282.70
119-560-006	950 DOUGLAS CT	Residential	282.70	0.00	282.70
119-560-007	944 DOUGLAS CT	Residential	282.70	0.00	282.70
119-560-008	938 DOUGLAS CT	Residential	282.70	0.00	282.70
119-560-009	932 DOUGLAS CT	Residential	282.70	0.00	282.70
119-560-012	500 DOUGLAS RD	Residential	282.70	0.00	282.70
119-560-015	931 DOUGLAS CT	Residential	282.70	0.00	282.70
119-560-016	937 DOUGLAS CT	Residential	282.70	0.00	282.70
119-560-017	550 DOUGLAS RD	Residential	282.70	0.00	282.70
119-572-001	1302 EASLEY DR	Residential	282.70	0.00	282.70
119-572-002	1296 EASLEY DR	Residential	282.70	0.00	282.70
119-572-003	1290 EASLEY DR	Residential	282.70	0.00	282.70
119-572-004	1284 EASLEY DR	Residential	282.70	0.00	282.70
119-572-005	1278 EASLEY DR	Residential	282.70	0.00	282.70
119-572-006	1272 EASLEY DR	Residential	282.70	0.00	282.70
119-572-007	1266 EASLEY DR	Residential	282.70	0.00	282.70
119-572-008	1260 EASLEY DR	Residential	282.70	0.00	282.70
119-572-009	1254 EASLEY DR	Residential	282.70	0.00	282.70
119-573-001	1315 EASLEY DR	Residential	282.70	0.00	282.70
119-573-002	1307 EASLEY DR	Residential	282.70	0.00	282.70
119-573-003	1301 EASLEY DR	Residential	282.70	0.00	282.70
119-573-004	1295 EASLEY DR	Residential	282.70	0.00	282.70
119-573-005	106 CABERNET CT	Residential	282.70	0.00	282.70
119-573-006	121 CABERNET CT	Residential	282.70	0.00	282.70
119-573-007	115 CABERNET CT	Residential	282.70	0.00	282.70
119-573-008	107 CABERNET CT	Residential	282.70	0.00	282.70
119-573-009	101 CABERNET CT	Residential	282.70	0.00	282.70
119-573-010	202 COLOMBARD CT	Residential	282.70	0.00	282.70
119-573-011	208 COLOMBARD CT	Residential	282.70	0.00	282.70
119-573-012	215 COLOMBARD CT	Residential	282.70	0.00	282.70
119-573-013	207 COLOMBARD CT	Residential	282.70	0.00	282.70
119-573-014	201 COLOMBARD CT	Residential	282.70	0.00	282.70
119-573-015	1255 EASLEY DR	Residential	282.70	0.00	282.70
119-581-001	372 CHARDONNAY CIR	Residential	282.70	0.00	282.70
119-581-002	366 CHARDONNAY CIR	Residential	282.70	0.00	282.70
119-581-003	360 CHARDONNAY CIR	Residential	282.70	0.00	282.70
119-581-004	354 CHARDONNAY CIR	Residential	282.70	0.00	282.70
119-581-005	348 CHARDONNAY CIR	Residential	282.70	0.00	282.70
119-581-006	342 CHARDONNAY CIR	Residential	282.70	0.00	282.70
119-581-007	336 CHARDONNAY CIR	Residential	282.70	0.00	282.70
119-581-008	333 CHARDONNAY CIR	Residential	282.70	0.00	282.70
119-581-009	327 CHARDONNAY CIR	Residential	282.70	0.00	282.70
119-581-010	321 CHARDONNAY CIR	Residential	282.70	0.00	282.70

City of Clayton
Community Facilities District No. 2007-1
Citywide Landscape Maintenance Tax
Fiscal Year 2022/23 Special Tax Roll

APN	Situs Address	Class	Maximum Special Tax	Non-Residential Levy	Residential Levy
119-581-011	315 CHARDONNAY CIR	Residential	282.70	0.00	282.70
119-581-012	307 CHARDONNAY CIR	Residential	282.70	0.00	282.70
119-581-013	301 CHARDONNAY CIR	Residential	282.70	0.00	282.70
119-582-001	341 CHARDONNAY CIR	Residential	282.70	0.00	282.70
119-582-002	347 CHARDONNAY CIR	Residential	282.70	0.00	282.70
119-582-003	353 CHARDONNAY CIR	Residential	282.70	0.00	282.70
119-582-004	359 CHARDONNAY CIR	Residential	282.70	0.00	282.70
119-582-005	365 CHARDONNAY CIR	Residential	282.70	0.00	282.70
119-582-006	371 CHARDONNAY CIR	Residential	282.70	0.00	282.70
119-582-007	302 CHARDONNAY CIR	Residential	282.70	0.00	282.70
119-582-008	308 CHARDONNAY CIR	Residential	282.70	0.00	282.70
119-582-009	314 CHARDONNAY CIR	Residential	282.70	0.00	282.70
119-582-010	320 CHARDONNAY CIR	Residential	282.70	0.00	282.70
119-582-011	326 CHARDONNAY CIR	Residential	282.70	0.00	282.70
119-582-012	332 CHARDONNAY CIR	Residential	282.70	0.00	282.70
119-583-001	1248 EASLEY DR	Residential	282.70	0.00	282.70
119-583-002	1242 EASLEY DR	Residential	282.70	0.00	282.70
119-583-003	1236 EASLEY DR	Residential	282.70	0.00	282.70
119-583-004	1230 EASLEY DR	Residential	282.70	0.00	282.70
119-583-005	1224 EASLEY DR	Residential	282.70	0.00	282.70
119-583-006	1218 EASLEY DR	Residential	282.70	0.00	282.70
119-591-001	464 GRENACHE CIR	Residential	282.70	0.00	282.70
119-591-002	458 GRENACHE CIR	Residential	282.70	0.00	282.70
119-591-003	452 GRENACHE CIR	Residential	282.70	0.00	282.70
119-591-004	446 GRENACHE CIR	Residential	282.70	0.00	282.70
119-591-005	440 GRENACHE CIR	Residential	282.70	0.00	282.70
119-591-006	436 GRENACHE CIR	Residential	282.70	0.00	282.70
119-591-007	427 GRENACHE CIR	Residential	282.70	0.00	282.70
119-591-008	421 GRENACHE CIR	Residential	282.70	0.00	282.70
119-591-009	415 GRENACHE CIR	Residential	282.70	0.00	282.70
119-591-010	407 GRENACHE CIR	Residential	282.70	0.00	282.70
119-591-011	401 GRENACHE CIR	Residential	282.70	0.00	282.70
119-591-012	564 HAMBURG CIR	Residential	282.70	0.00	282.70
119-591-013	558 HAMBURG CIR	Residential	282.70	0.00	282.70
119-591-014	552 HAMBURG CIR	Residential	282.70	0.00	282.70
119-591-015	546 HAMBURG CIR	Residential	282.70	0.00	282.70
119-591-016	540 HAMBURG CIR	Residential	282.70	0.00	282.70
119-592-001	441 GRENACHE CIR	Residential	282.70	0.00	282.70
119-592-002	447 GRENACHE CIR	Residential	282.70	0.00	282.70
119-592-003	453 GRENACHE CIR	Residential	282.70	0.00	282.70
119-592-004	459 GRENACHE CIR	Residential	282.70	0.00	282.70
119-592-005	465 GRENACHE CIR	Residential	282.70	0.00	282.70
119-592-006	402 GRENACHE CIR	Residential	282.70	0.00	282.70
119-592-007	408 GRENACHE CIR	Residential	282.70	0.00	282.70
119-592-008	414 GRENACHE CIR	Residential	282.70	0.00	282.70
119-592-009	420 GRENACHE CIR	Residential	282.70	0.00	282.70
119-592-010	426 GRENACHE CIR	Residential	282.70	0.00	282.70

City of Clayton
Community Facilities District No. 2007-1
Citywide Landscape Maintenance Tax
Fiscal Year 2022/23 Special Tax Roll

APN	Situs Address	Class	Maximum Special Tax	Non-Residential Levy	Residential Levy
119-593-001	541 HAMBURG CIR	Residential	282.70	0.00	282.70
119-593-002	547 HAMBURG CIR	Residential	282.70	0.00	282.70
119-593-003	553 HAMBURG CIR	Residential	282.70	0.00	282.70
119-593-004	559 HAMBURG CIR	Residential	282.70	0.00	282.70
119-593-005	565 HAMBURG CIR	Residential	282.70	0.00	282.70
119-594-001	1212 EASLEY DR	Residential	282.70	0.00	282.70
119-594-002	1206 EASLEY DR	Residential	282.70	0.00	282.70
119-594-003	1200 EASLEY DR	Residential	282.70	0.00	282.70
119-594-004	1194 EASLEY DR	Residential	282.70	0.00	282.70
119-594-005	1188 EASLEY DR	Residential	282.70	0.00	282.70
119-594-006	1182 EASLEY DR	Residential	282.70	0.00	282.70
119-594-007	1176 EASLEY DR	Residential	282.70	0.00	282.70
119-594-008	1170 EASLEY DR	Residential	282.70	0.00	282.70
119-594-009	1164 EASLEY DR	Residential	282.70	0.00	282.70
119-600-001	205 EL PUEBLO PL	Residential	282.70	0.00	282.70
119-600-002	209 EL PUEBLO PL	Residential	282.70	0.00	282.70
119-600-003	215 EL PUEBLO PL	Residential	282.70	0.00	282.70
119-600-004	219 EL PUEBLO PL	Residential	282.70	0.00	282.70
119-600-005	223 EL PUEBLO PL	Residential	282.70	0.00	282.70
119-600-006	229 EL PUEBLO PL	Residential	282.70	0.00	282.70
119-600-007	233 EL PUEBLO PL	Residential	282.70	0.00	282.70
119-600-008	237 EL PUEBLO PL	Residential	282.70	0.00	282.70
119-600-009	23 EL TORO CT	Residential	282.70	0.00	282.70
119-600-010	24 EL TORO CT	Residential	282.70	0.00	282.70
119-600-011	22 EL TORO CT	Residential	282.70	0.00	282.70
119-600-012	20 EL TORO CT	Residential	282.70	0.00	282.70
119-600-013	241 EL PUEBLO PL	Residential	282.70	0.00	282.70
119-600-014	245 EL PUEBLO PL	Residential	282.70	0.00	282.70
119-600-015	249 EL PUEBLO PL	Residential	282.70	0.00	282.70
119-600-016	253 EL PUEBLO PL	Residential	282.70	0.00	282.70
119-600-017	257 EL PUEBLO PL	Residential	282.70	0.00	282.70
119-600-018	261 EL PUEBLO PL	Residential	282.70	0.00	282.70
119-600-019	265 EL PUEBLO PL	Residential	282.70	0.00	282.70
119-600-020	269 EL PUEBLO PL	Residential	282.70	0.00	282.70
119-600-021	266 EL PUEBLO PL	Residential	282.70	0.00	282.70
119-600-022	262 EL PUEBLO PL	Residential	282.70	0.00	282.70
119-600-023	258 EL PUEBLO PL	Residential	282.70	0.00	282.70
119-600-024	254 EL PUEBLO PL	Residential	282.70	0.00	282.70
119-600-025	250 EL PUEBLO PL	Residential	282.70	0.00	282.70
119-600-026	246 EL PUEBLO PL	Residential	282.70	0.00	282.70
119-600-027	242 EL PUEBLO PL	Residential	282.70	0.00	282.70
119-600-028	230 EL PUEBLO PL	Residential	282.70	0.00	282.70
119-600-029	51 LA HONDA CT	Residential	282.70	0.00	282.70
119-600-030	53 LA HONDA CT	Residential	282.70	0.00	282.70
119-600-031	55 LA HONDA CT	Residential	282.70	0.00	282.70
119-600-032	56 LA HONDA CT	Residential	282.70	0.00	282.70
119-600-033	54 LA HONDA CT	Residential	282.70	0.00	282.70

City of Clayton
Community Facilities District No. 2007-1
Citywide Landscape Maintenance Tax
Fiscal Year 2022/23 Special Tax Roll

APN	Situs Address	Class	Maximum Special Tax	Non-Residential Levy	Residential Levy
119-600-034	52 LA HONDA CT	Residential	282.70	0.00	282.70
119-600-035	50 LA HONDA CT	Residential	282.70	0.00	282.70
119-600-036	101 LA ENCINAL CT	Residential	282.70	0.00	282.70
119-600-037	103 LA ENCINAL CT	Residential	282.70	0.00	282.70
119-600-038	105 LA ENCINAL CT	Residential	282.70	0.00	282.70
119-600-039	107 LA ENCINAL CT	Residential	282.70	0.00	282.70
119-600-040	115 LA ENCINAL CT	Residential	282.70	0.00	282.70
119-600-041	117 LA ENCINAL CT	Residential	282.70	0.00	282.70
119-600-042	119 LA ENCINAL CT	Residential	282.70	0.00	282.70
119-600-043	121 LA ENCINAL CT	Residential	282.70	0.00	282.70
119-600-044	122 LA ENCINAL CT	Residential	282.70	0.00	282.70
119-600-045	120 LA ENCINAL CT	Residential	282.70	0.00	282.70
119-600-046	118 LA ENCINAL CT	Residential	282.70	0.00	282.70
119-600-047	116 LA ENCINAL CT	Residential	282.70	0.00	282.70
119-600-048	114 LA ENCINAL CT	Residential	282.70	0.00	282.70
119-600-049	112 LA ENCINAL CT	Residential	282.70	0.00	282.70
119-600-050	110 LA ENCINAL CT	Residential	282.70	0.00	282.70
119-600-051	108 LA ENCINAL CT	Residential	282.70	0.00	282.70
119-600-052	106 LA ENCINAL CT	Residential	282.70	0.00	282.70
119-600-053	104 LA ENCINAL CT	Residential	282.70	0.00	282.70
119-600-054	102 LA ENCINAL CT	Residential	282.70	0.00	282.70
119-600-055	100 LA ENCINAL CT	Residential	282.70	0.00	282.70
119-600-056	41 EL PORTAL DR	Residential	282.70	0.00	282.70
119-600-057	47 EL PORTAL DR	Residential	282.70	0.00	282.70
119-600-058	53 EL PORTAL DR	Residential	282.70	0.00	282.70
119-600-059	59 EL PORTAL DR	Residential	282.70	0.00	282.70
119-600-060	65 EL PORTAL DR	Residential	282.70	0.00	282.70
119-600-061	75 EL PORTAL DR	Residential	282.70	0.00	282.70
119-600-062	71 EL PORTAL DR	Residential	282.70	0.00	282.70
119-610-001	85 EL PORTAL PL	Residential	282.70	0.00	282.70
119-610-002	89 EL PORTAL PL	Residential	282.70	0.00	282.70
119-610-005	101 EL PORTAL PL	Residential	282.70	0.00	282.70
119-610-006	107 EL PORTAL PL	Residential	282.70	0.00	282.70
119-610-007	111 EL PORTAL PL	Residential	282.70	0.00	282.70
119-610-008	115 EL PORTAL PL	Residential	282.70	0.00	282.70
119-610-009	41 LA CANADA CT	Residential	282.70	0.00	282.70
119-610-010	43 LA CANADA CT	Residential	282.70	0.00	282.70
119-610-011	45 LA CANADA CT	Residential	282.70	0.00	282.70
119-610-012	47 LA CANADA CT	Residential	282.70	0.00	282.70
119-610-013	48 LA CANADA CT	Residential	282.70	0.00	282.70
119-610-014	46 LA CANADA CT	Residential	282.70	0.00	282.70
119-610-015	44 LA CANADA CT	Residential	282.70	0.00	282.70
119-610-016	40 LA CANADA CT	Residential	282.70	0.00	282.70
119-610-017	133 EL PORTAL PL	Residential	282.70	0.00	282.70
119-610-018	139 EL PORTAL PL	Residential	282.70	0.00	282.70
119-610-019	143 EL PORTAL PL	Residential	282.70	0.00	282.70
119-610-020	147 EL PORTAL PL	Residential	282.70	0.00	282.70

City of Clayton
Community Facilities District No. 2007-1
Citywide Landscape Maintenance Tax
Fiscal Year 2022/23 Special Tax Roll

APN	Situs Address	Class	Maximum Special Tax	Non-Residential Levy	Residential Levy
119-610-021	148 EL PORTAL PL	Residential	282.70	0.00	282.70
119-610-022	144 EL PORTAL PL	Residential	282.70	0.00	282.70
119-610-023	140 EL PORTAL PL	Residential	282.70	0.00	282.70
119-610-024	136 EL PORTAL PL	Residential	282.70	0.00	282.70
119-610-025	134 EL PORTAL PL	Residential	282.70	0.00	282.70
119-610-026	132 EL PORTAL PL	Residential	282.70	0.00	282.70
119-610-027	130 EL PORTAL PL	Residential	282.70	0.00	282.70
119-610-028	126 EL PORTAL PL	Residential	282.70	0.00	282.70
119-610-029	122 EL PORTAL PL	Residential	282.70	0.00	282.70
119-610-030	118 EL PORTAL PL	Residential	282.70	0.00	282.70
119-610-031	114 EL PORTAL PL	Residential	282.70	0.00	282.70
119-610-032	110 EL PORTAL PL	Residential	282.70	0.00	282.70
119-610-033	108 EL PORTAL PL	Residential	282.70	0.00	282.70
119-610-034	106 EL PORTAL PL	Residential	282.70	0.00	282.70
119-610-035	93 EL PORTAL PL	Residential	282.70	0.00	282.70
119-610-036	97 EL PORTAL PL	Residential	282.70	0.00	282.70
119-620-001	200 STRANAHAN CIR	Residential	282.70	0.00	282.70
119-620-002	202 STRANAHAN CIR	Residential	282.70	0.00	282.70
119-620-003	204 STRANAHAN CIR	Residential	282.70	0.00	282.70
119-620-004	206 STRANAHAN CIR	Residential	282.70	0.00	282.70
119-620-005	208 STRANAHAN CIR	Residential	282.70	0.00	282.70
119-620-006	210 STRANAHAN CIR	Residential	282.70	0.00	282.70
119-620-007	212 STRANAHAN CIR	Residential	282.70	0.00	282.70
119-620-008	214 STRANAHAN CIR	Residential	282.70	0.00	282.70
119-620-009	216 STRANAHAN CIR	Residential	282.70	0.00	282.70
119-620-010	218 STRANAHAN CIR	Residential	282.70	0.00	282.70
119-620-011	220 STRANAHAN CIR	Residential	282.70	0.00	282.70
119-620-012	222 STRANAHAN CIR	Residential	282.70	0.00	282.70
119-620-013	224 STRANAHAN CIR	Residential	282.70	0.00	282.70
119-620-014	226 STRANAHAN CIR	Residential	282.70	0.00	282.70
119-620-015	228 STRANAHAN CIR	Residential	282.70	0.00	282.70
119-620-016	230 STRANAHAN CIR	Residential	282.70	0.00	282.70
119-620-017	232 STRANAHAN CIR	Residential	282.70	0.00	282.70
119-620-018	234 STRANAHAN CIR	Residential	282.70	0.00	282.70
119-620-019	236 STRANAHAN CIR	Residential	282.70	0.00	282.70
119-620-020	238 STRANAHAN CIR	Residential	282.70	0.00	282.70
119-620-021	240 STRANAHAN CIR	Residential	282.70	0.00	282.70
119-620-022	242 STRANAHAN CIR	Residential	282.70	0.00	282.70
119-620-023	244 STRANAHAN CIR	Residential	282.70	0.00	282.70
119-620-024	246 STRANAHAN CIR	Residential	282.70	0.00	282.70
119-620-025	248 STRANAHAN CIR	Residential	282.70	0.00	282.70
119-620-026	250 STRANAHAN CIR	Residential	282.70	0.00	282.70
119-620-027	252 STRANAHAN CIR	Residential	282.70	0.00	282.70
119-620-028	254 STRANAHAN CIR	Residential	282.70	0.00	282.70
119-620-029	256 STRANAHAN CIR	Residential	282.70	0.00	282.70
119-620-030	258 STRANAHAN CIR	Residential	282.70	0.00	282.70
119-620-031	260 STRANAHAN CIR	Residential	282.70	0.00	282.70

City of Clayton
Community Facilities District No. 2007-1
Citywide Landscape Maintenance Tax
Fiscal Year 2022/23 Special Tax Roll

APN	Situs Address	Class	Maximum Special Tax	Non-Residential Levy	Residential Levy
119-620-032	262 STRANAHAN CIR	Residential	282.70	0.00	282.70
119-620-033	264 STRANAHAN CIR	Residential	282.70	0.00	282.70
119-620-034	266 STRANAHAN CIR	Residential	282.70	0.00	282.70
119-620-035	268 STRANAHAN CIR	Residential	282.70	0.00	282.70
119-620-036	270 STRANAHAN CIR	Residential	282.70	0.00	282.70
119-620-037	272 STRANAHAN CIR	Residential	282.70	0.00	282.70
119-620-038	274 STRANAHAN CIR	Residential	282.70	0.00	282.70
119-620-039	276 STRANAHAN CIR	Residential	282.70	0.00	282.70
119-620-040	278 STRANAHAN CIR	Residential	282.70	0.00	282.70
119-620-041	280 STRANAHAN CIR	Residential	282.70	0.00	282.70
119-620-042	282 STRANAHAN CIR	Residential	282.70	0.00	282.70
119-620-043	263 STRANAHAN CIR	Residential	282.70	0.00	282.70
119-620-044	261 STRANAHAN CIR	Residential	282.70	0.00	282.70
119-620-045	257 STRANAHAN CIR	Residential	282.70	0.00	282.70
119-620-046	251 STRANAHAN CIR	Residential	282.70	0.00	282.70
119-620-047	249 STRANAHAN CIR	Residential	282.70	0.00	282.70
119-620-048	247 STRANAHAN CIR	Residential	282.70	0.00	282.70
119-620-049	245 STRANAHAN CIR	Residential	282.70	0.00	282.70
119-620-050	243 STRANAHAN CIR	Residential	282.70	0.00	282.70
119-620-051	227 STRANAHAN CIR	Residential	282.70	0.00	282.70
119-620-052	225 STRANAHAN CIR	Residential	282.70	0.00	282.70
119-620-053	223 STRANAHAN CIR	Residential	282.70	0.00	282.70
119-620-054	221 STRANAHAN CIR	Residential	282.70	0.00	282.70
119-630-003	22 SEMINARY RIDGE PL	Residential	282.70	0.00	282.70
119-630-004	18 SEMINARY RIDGE PL	Residential	282.70	0.00	282.70
119-630-005	14 SEMINARY RIDGE PL	Residential	282.70	0.00	282.70
119-630-006	10 SEMINARY RIDGE PL	Residential	282.70	0.00	282.70
119-630-008	15 SEMINARY RIDGE PL	Residential	282.70	0.00	282.70
119-630-009	19 SEMINARY RIDGE PL	Residential	282.70	0.00	282.70
119-630-010	23 SEMINARY RIDGE PL	Residential	282.70	0.00	282.70
119-630-012	27 SEMINARY RIDGE PL	Residential	282.70	0.00	282.70
119-630-013	26 SEMINARY RIDGE PL	Residential	282.70	0.00	282.70
119-630-014	9 SEMINARY RIDGE PL	Residential	282.70	0.00	282.70
119-640-001	6 SEMINARY RIDGE PL	Residential	282.70	0.00	282.70
119-640-004	7 PROMONTORY PL	Residential	282.70	0.00	282.70
119-640-010	16 PROMONTORY PL	Residential	282.70	0.00	282.70
119-640-011	12 PROMONTORY DR	Residential	282.70	0.00	282.70
119-640-012	8 PROMONTORY PL	Residential	282.70	0.00	282.70
119-640-013	4 PROMONTORY PL	Residential	282.70	0.00	282.70
119-640-016	2 SEMINARY RIDGE PL	Residential	282.70	0.00	282.70
119-640-017	3 SEMINARY RIDGE PL	Residential	282.70	0.00	282.70
119-640-018	11 PROMONTORY PL	Residential	282.70	0.00	282.70
119-640-019	17 PROMONTORY PL	Residential	282.70	0.00	282.70
119-640-020	21 PROMONTORY PL	Residential	282.70	0.00	282.70
119-640-021	24 PROMONTORY PL	Residential	282.70	0.00	282.70
119-640-022	20 PROMONTORY PL	Residential	282.70	0.00	282.70
119-640-023	5 SEMINARY RIDGE PL	Residential	282.70	0.00	282.70

City of Clayton
Community Facilities District No. 2007-1
Citywide Landscape Maintenance Tax
Fiscal Year 2022/23 Special Tax Roll

APN	Situs Address	Class	Maximum Special Tax	Non-Residential Levy	Residential Levy
120-011-001	5834 CLAYTON RD	Residential	282.70	0.00	282.70
120-011-002	5836 CLAYTON RD	Residential	282.70	0.00	282.70
120-011-004	5845 VERNA WAY	Residential	282.70	0.00	282.70
120-011-005	5839 VERNA WAY E	Residential	282.70	0.00	282.70
120-011-006	5833 VERNA WAY	Residential	282.70	0.00	282.70
120-011-007	5838 CLAYTON RD	Residential	282.70	0.00	282.70
120-012-001	5832 VERNA WAY	Residential	282.70	0.00	282.70
120-012-002	5838 VERNA WAY	Residential	282.70	0.00	282.70
120-012-003	5844 VERNA WAY	Residential	282.70	0.00	282.70
120-012-004	5841 FOUR OAKS LN	Residential	282.70	0.00	282.70
120-012-005	5835 FOUR OAKS LN	Residential	282.70	0.00	282.70
120-013-001	5826 FOUR OAKS LN	Residential	282.70	0.00	282.70
120-013-002	5832 FOUR OAKS LN	Residential	282.70	0.00	282.70
120-013-003	5838 FOUR OAKS LN	Residential	282.70	0.00	282.70
120-013-004	5839 PINE HOLLOW RD	Residential	282.70	0.00	282.70
120-013-007	5833 PINE HOLLOW RD	Residential	282.70	0.00	282.70
120-013-008	5827 PINE HOLLOW RD	Residential	282.70	0.00	282.70
120-014-001	5869 PINE HOLLOW RD	Residential	282.70	0.00	282.70
120-014-002	5863 PINE HOLLOW RD	Residential	282.70	0.00	282.70
120-014-003	5857 PINE HOLLOW RD	Residential	282.70	0.00	282.70
120-014-004	5851 PINE HOLLOW RD	Residential	282.70	0.00	282.70
120-014-005	5850 FOUR OAKS LN	Residential	282.70	0.00	282.70
120-014-006	5856 FOUR OAKS LN	Residential	282.70	0.00	282.70
120-014-007	5862 FOUR OAKS LN	Residential	282.70	0.00	282.70
120-014-008	5868 FOUR OAKS LN	Residential	282.70	0.00	282.70
120-015-001	5869 FOUR OAKS LN	Residential	282.70	0.00	282.70
120-015-007	1212 MITCHELL CANYON RD	Residential	282.70	0.00	282.70
120-015-008	5843 FOUR OAKS LN	Residential	282.70	0.00	282.70
120-015-010	5887 MT ZION DR	Residential	282.70	0.00	282.70
120-015-011	CLAYTON RD	Residential	282.70	0.00	282.70
120-015-012	5860 CLAYTON RD	Residential	282.70	0.00	282.70
120-023-001	43 ATCHINSON STAGE RD	Residential	282.70	0.00	282.70
120-023-002	37 ATCHINSON STAGE RD	Residential	282.70	0.00	282.70
120-023-003	31 ATCHINSON STAGE RD	Residential	282.70	0.00	282.70
120-023-004	5760 VERNA WAY	Residential	282.70	0.00	282.70
120-024-001	1 ATCHINSON STAGE PL	Residential	282.70	0.00	282.70
120-024-002	7 ATCHINSON STAGE PL	Residential	282.70	0.00	282.70
120-024-003	13 ATCHINSON STAGE PL	Residential	282.70	0.00	282.70
120-024-004	20 ATCHINSON STAGE PL	Residential	282.70	0.00	282.70
120-024-005	26 ATCHINSON STAGE PL	Residential	282.70	0.00	282.70
120-024-006	32 ATCHINSON STAGE PL	Residential	282.70	0.00	282.70
120-024-007	67 NOTTINGHAM CIR	Residential	282.70	0.00	282.70
120-024-008	61 NOTTINGHAM CIR	Residential	282.70	0.00	282.70
120-024-009	55 NOTTINGHAM CIR	Residential	282.70	0.00	282.70
120-024-010	49 NOTTINGHAM CIR	Residential	282.70	0.00	282.70
120-024-011	43 NOTTINGHAM CIR	Residential	282.70	0.00	282.70
120-025-001	56 NOTTINGHAM CIR	Residential	282.70	0.00	282.70

City of Clayton
Community Facilities District No. 2007-1
Citywide Landscape Maintenance Tax
Fiscal Year 2022/23 Special Tax Roll

APN	Situs Address	Class	Maximum Special Tax	Non-Residential Levy	Residential Levy
120-025-002	62 NOTTINGHAM CIR	Residential	282.70	0.00	282.70
120-025-003	68 NOTTINGHAM CIR	Residential	282.70	0.00	282.70
120-025-004	74 NOTTINGHAM CIR	Residential	282.70	0.00	282.70
120-025-005	80 NOTTINGHAM CIR	Residential	282.70	0.00	282.70
120-025-006	5803 PINE HOLLOW RD	Residential	282.70	0.00	282.70
120-025-007	5809 PINE HOLLOW RD	Residential	282.70	0.00	282.70
120-025-008	5815 PINE HOLLOW RD	Residential	282.70	0.00	282.70
120-025-009	5821 PINE HOLLOW RD	Residential	282.70	0.00	282.70
120-031-001	5757 VERNA WAY	Residential	282.70	0.00	282.70
120-031-002	25 ATCHINSON STAGE RD	Residential	282.70	0.00	282.70
120-031-003	19 ATCHINSON STAGE RD	Residential	282.70	0.00	282.70
120-031-004	13 ATCHINSON STAGE RD	Residential	282.70	0.00	282.70
120-031-005	7 ATCHINSON STAGE RD	Residential	282.70	0.00	282.70
120-031-006	68 NOTTINGHAM PL	Residential	282.70	0.00	282.70
120-031-007	74 NOTTINGHAM PL	Residential	282.70	0.00	282.70
120-031-008	80 NOTTINGHAM PL	Residential	282.70	0.00	282.70
120-031-009	86 NOTTINGHAM PL	Residential	282.70	0.00	282.70
120-031-010	1 NOTTINGHAM PL	Residential	282.70	0.00	282.70
120-031-011	7 NOTTINGHAM PL	Residential	282.70	0.00	282.70
120-031-012	15 NOTTINGHAM PL	Residential	282.70	0.00	282.70
120-031-013	19 NOTTINGHAM PL	Residential	282.70	0.00	282.70
120-031-014	25 NOTTINGHAM PL	Residential	282.70	0.00	282.70
120-031-017	43 NOTTINGHAM PL	Residential	282.70	0.00	282.70
120-031-018	50 NOTTINGHAM PL	Residential	282.70	0.00	282.70
120-031-019	56 NOTTINGHAM PL	Residential	282.70	0.00	282.70
120-031-020	62 NOTTINGHAM PL	Residential	282.70	0.00	282.70
120-031-021	1 NOTTINGHAM WAY	Residential	282.70	0.00	282.70
120-031-022	1 ATCHINSON STAGE RD	Residential	282.70	0.00	282.70
120-031-023	37 NOTTINGHAM PL	Residential	282.70	0.00	282.70
120-031-024	31 NOTTINGHAM PL	Residential	282.70	0.00	282.70
120-032-001	2 NOTTINGHAM CIR	Residential	282.70	0.00	282.70
120-032-002	8 NOTTINGHAM CIR	Residential	282.70	0.00	282.70
120-032-003	14 NOTTINGHAM CIR	Residential	282.70	0.00	282.70
120-032-004	20 NOTTINGHAM CIR	Residential	282.70	0.00	282.70
120-032-005	26 NOTTINGHAM CIR	Residential	282.70	0.00	282.70
120-032-006	32 NOTTINGHAM CIR	Residential	282.70	0.00	282.70
120-032-007	38 NOTTINGHAM CIR	Residential	282.70	0.00	282.70
120-032-008	44 NOTTINGHAM CIR	Residential	282.70	0.00	282.70
120-032-009	50 NOTTINGHAM CIR	Residential	282.70	0.00	282.70
120-033-001	37 NOTTINGHAM CIR	Residential	282.70	0.00	282.70
120-033-002	31 NOTTINGHAM CIR	Residential	282.70	0.00	282.70
120-033-003	25 NOTTINGHAM CIR	Residential	282.70	0.00	282.70
120-033-004	19 NOTTINGHAM CIR	Residential	282.70	0.00	282.70
120-033-005	13 NOTTINGHAM CIR	Residential	282.70	0.00	282.70
120-033-006	7 NOTTINGHAM CIR	Residential	282.70	0.00	282.70
120-033-007	1 NOTTINGHAM CIR	Residential	282.70	0.00	282.70
120-033-008	1 ATCHINSON STAGE CT	Residential	282.70	0.00	282.70

City of Clayton
Community Facilities District No. 2007-1
Citywide Landscape Maintenance Tax
Fiscal Year 2022/23 Special Tax Roll

APN	Situs Address	Class	Maximum Special Tax	Non-Residential Levy	Residential Levy
120-033-009	7 ATCHINSON STAGE CT	Residential	282.70	0.00	282.70
120-033-010	13 ATCHINSON STAGE CT	Residential	282.70	0.00	282.70
120-033-011	20 ATCHINSON STAGE CT	Residential	282.70	0.00	282.70
120-033-012	26 ATCHINSON STAGE CT	Residential	282.70	0.00	282.70
120-033-013	32 ATCHINSON STAGE CT	Residential	282.70	0.00	282.70
120-041-001	5701 VERNA WAY	Residential	282.70	0.00	282.70
120-041-002	5711 VERNA WAY	Residential	282.70	0.00	282.70
120-042-001	1360 LYDIA LN	Residential	282.70	0.00	282.70
120-042-002	5727 VERNA WAY	Residential	282.70	0.00	282.70
120-042-003	5733 VERNA WAY	Residential	282.70	0.00	282.70
120-042-004	5739 VERNA WAY	Residential	282.70	0.00	282.70
120-042-005	5745 VERNA WAY	Residential	282.70	0.00	282.70
120-042-006	5751 VERNA WAY	Residential	282.70	0.00	282.70
120-043-001	5700 VERNA WAY	Residential	282.70	0.00	282.70
120-043-003	5706 VERNA WAY	Residential	282.70	0.00	282.70
120-043-007	5748 VERNA WAY	Residential	282.70	0.00	282.70
120-043-009	5754 VERNA WAY	Residential	282.70	0.00	282.70
120-043-013	27 GIBSON LN	Residential	282.70	0.00	282.70
120-043-014	21 GIBSON LN	Residential	282.70	0.00	282.70
120-043-015	5651 PINE HOLLOW RD	Residential	282.70	0.00	282.70
120-043-021	5730 VERNA WAY	Residential	282.70	0.00	282.70
120-043-022	5736 VERNA WAY	Residential	282.70	0.00	282.70
120-043-026	1 PARDI LN	Residential	282.70	0.00	282.70
120-043-027	3 PARDI LN	Residential	282.70	0.00	282.70
120-043-028	5 PARDI LN	Residential	282.70	0.00	282.70
120-043-029	7 PARDI LN	Residential	282.70	0.00	282.70
120-043-030	8 PARDI LN	Residential	282.70	0.00	282.70
120-043-031	6 PARDI LN	Residential	282.70	0.00	282.70
120-043-032	4 PARDI LN	Residential	282.70	0.00	282.70
120-043-033	2 PARDI LN	Residential	282.70	0.00	282.70
120-043-034	5715 PINE HOLLOW RD	Residential	282.70	0.00	282.70
120-043-035	5709 PINE HOLLOW RD	Residential	282.70	0.00	282.70
120-043-040	1 WHITE DIAMOND LN	Residential	282.70	0.00	282.70
120-043-041	2 WHITE DIAMOND LN	Residential	282.70	0.00	282.70
120-043-042	3 WHITE DIAMOND LN	Residential	282.70	0.00	282.70
120-043-043	4 WHITE DIAMOND LN	Residential	282.70	0.00	282.70
120-043-044	5669 PINE HOLLOW RD	Residential	282.70	0.00	282.70
120-043-045	5679 PINE HOLLOW RD	Residential	282.70	0.00	282.70
120-051-003	1390 LYDIA LN	Residential	282.70	0.00	282.70
120-051-004	1400 LYDIA LN	Residential	282.70	0.00	282.70
120-051-005	1410 LYDIA LN	Residential	282.70	0.00	282.70
120-051-006	1420 LYDIA LN	Residential	282.70	0.00	282.70
120-051-007	1430 LYDIA LN	Residential	282.70	0.00	282.70
120-051-008	1440 LYDIA LN	Residential	282.70	0.00	282.70
120-051-009	1450 LYDIA LN	Residential	282.70	0.00	282.70
120-051-010	1470 LYDIA LN	Residential	282.70	0.00	282.70
120-051-011	5720 CLAYTON RD	Residential	282.70	0.00	282.70

City of Clayton
Community Facilities District No. 2007-1
Citywide Landscape Maintenance Tax
Fiscal Year 2022/23 Special Tax Roll

APN	Situs Address	Class	Maximum Special Tax	Non-Residential Levy	Residential Levy
120-051-012	1370 LYDIA LN	Residential	282.70	0.00	282.70
120-051-013	1380 LYDIA LN	Residential	282.70	0.00	282.70
120-052-003	1481 LYDIA LN	Residential	282.70	0.00	282.70
120-052-004	1471 LYDIA LN	Residential	282.70	0.00	282.70
120-052-005	1461 LYDIA LN	Residential	282.70	0.00	282.70
120-052-006	1451 LYDIA LN	Residential	282.70	0.00	282.70
120-052-007	1441 LYDIA LN	Residential	282.70	0.00	282.70
120-052-008	1431 LYDIA LN	Residential	282.70	0.00	282.70
120-052-009	1421 LYDIA LN	Residential	282.70	0.00	282.70
120-052-010	1411 LYDIA LN	Residential	282.70	0.00	282.70
120-052-011	1401 LYDIA LN	Residential	282.70	0.00	282.70
120-052-012	1391 LYDIA LN	Residential	282.70	0.00	282.70
120-052-015	1381 LYDIA LN	Residential	282.70	0.00	282.70
120-052-016	1371 LYDIA LN	Residential	282.70	0.00	282.70
120-052-017	1491 LYDIA LN	Residential	282.70	0.00	282.70
120-052-018	5694 CLAYTON RD	Residential	282.70	0.00	282.70
120-101-001	1492 EL CAMINO DR	Residential	282.70	0.00	282.70
120-101-002	1492 YOSEMITE CIR	Residential	282.70	0.00	282.70
120-101-003	1486 YOSEMITE CIR	Residential	282.70	0.00	282.70
120-101-004	1480 YOSEMITE CIR	Residential	282.70	0.00	282.70
120-101-005	1474 YOSEMITE CIR	Residential	282.70	0.00	282.70
120-101-006	1468 YOSEMITE CIR	Residential	282.70	0.00	282.70
120-101-007	1462 YOSEMITE CIR	Residential	282.70	0.00	282.70
120-101-008	1456 YOSEMITE CIR	Residential	282.70	0.00	282.70
120-101-009	1450 YOSEMITE CIR	Residential	282.70	0.00	282.70
120-101-010	1444 YOSEMITE CIR	Residential	282.70	0.00	282.70
120-101-011	1438 YOSEMITE CIR	Residential	282.70	0.00	282.70
120-101-012	1432 YOSEMITE CIR	Residential	282.70	0.00	282.70
120-101-013	1426 YOSEMITE CIR	Residential	282.70	0.00	282.70
120-101-014	1418 YOSEMITE CIR	Residential	282.70	0.00	282.70
120-101-015	1396 YOSEMITE CIR	Residential	282.70	0.00	282.70
120-102-001	5620 CALISTOGA WAY	Residential	282.70	0.00	282.70
120-102-002	5614 CALISTOGA WAY	Residential	282.70	0.00	282.70
120-102-003	5608 CALISTOGA WAY	Residential	282.70	0.00	282.70
120-102-004	1394 EL CAMINO DR	Residential	282.70	0.00	282.70
120-103-001	1395 EL CAMINO DR	Residential	282.70	0.00	282.70
120-103-002	1421 EL CAMINO DR	Residential	282.70	0.00	282.70
120-103-003	1427 EL CAMINO DR	Residential	282.70	0.00	282.70
120-103-004	1433 EL CAMINO DR	Residential	282.70	0.00	282.70
120-104-001	1445 EL CAMINO DR	Residential	282.70	0.00	282.70
120-104-002	1451 EL CAMINO DR	Residential	282.70	0.00	282.70
120-104-003	1457 EL CAMINO DR	Residential	282.70	0.00	282.70
120-104-004	1463 EL CAMINO DR	Residential	282.70	0.00	282.70
120-104-005	1469 EL CAMINO DR	Residential	282.70	0.00	282.70
120-104-006	1475 EL CAMINO DR	Residential	282.70	0.00	282.70
120-104-007	1481 EL CAMINO DR	Residential	282.70	0.00	282.70
120-104-008	1487 EL CAMINO DR	Residential	282.70	0.00	282.70

City of Clayton
Community Facilities District No. 2007-1
Citywide Landscape Maintenance Tax
Fiscal Year 2022/23 Special Tax Roll

APN	Situs Address	Class	Maximum Special Tax	Non-Residential Levy	Residential Levy
120-104-010	1493 EL CAMINO DR	Residential	282.70	0.00	282.70
120-105-001	5627 CALISTOGA WAY	Residential	282.70	0.00	282.70
120-105-002	1427 YOSEMITE CIR	Residential	282.70	0.00	282.70
120-105-003	1433 YOSEMITE CIR	Residential	282.70	0.00	282.70
120-105-004	1439 YOSEMITE CIR	Residential	282.70	0.00	282.70
120-105-005	1445 YOSEMITE CIR	Residential	282.70	0.00	282.70
120-105-006	1451 YOSEMITE CIR	Residential	282.70	0.00	282.70
120-105-007	1463 YOSEMITE CIR	Residential	282.70	0.00	282.70
120-105-008	1475 YOSEMITE CIR	Residential	282.70	0.00	282.70
120-105-009	1481 YOSEMITE CIR	Residential	282.70	0.00	282.70
120-105-010	1493 YOSEMITE CIR	Residential	282.70	0.00	282.70
120-105-011	1468 EL CAMINO DR	Residential	282.70	0.00	282.70
120-105-012	1462 EL CAMINO DR	Residential	282.70	0.00	282.70
120-105-013	5607 LASSEN CT	Residential	282.70	0.00	282.70
120-105-014	5615 LASSEN CT	Residential	282.70	0.00	282.70
120-105-015	5614 LASSEN CT	Residential	282.70	0.00	282.70
120-105-016	5606 LASSEN CT	Residential	282.70	0.00	282.70
120-105-017	5600 LASSEN CT	Residential	282.70	0.00	282.70
120-105-018	5605 SHASTA CT	Residential	282.70	0.00	282.70
120-105-019	5611 SHASTA CT	Residential	282.70	0.00	282.70
120-105-020	5617 SHASTA CT	Residential	282.70	0.00	282.70
120-105-021	5616 SHASTA CT	Residential	282.70	0.00	282.70
120-105-022	5610 SHASTA CT	Residential	282.70	0.00	282.70
120-105-023	5604 SHASTA CT	Residential	282.70	0.00	282.70
120-105-024	1426 EL CAMINO DR	Residential	282.70	0.00	282.70
120-105-025	5609 CALISTOGA WAY	Residential	282.70	0.00	282.70
120-105-026	5615 CALISTOGA WAY	Residential	282.70	0.00	282.70
120-111-001	1390 YOSEMITE CIR	Residential	282.70	0.00	282.70
120-111-002	1384 YOSEMITE CIR	Residential	282.70	0.00	282.70
120-111-003	1378 YOSEMITE CIR	Residential	282.70	0.00	282.70
120-111-004	1372 YOSEMITE CIR	Residential	282.70	0.00	282.70
120-111-005	1366 YOSEMITE CIR	Residential	282.70	0.00	282.70
120-111-006	1360 YOSEMITE CIR	Residential	282.70	0.00	282.70
120-112-001	1348 YOSEMITE CIR	Residential	282.70	0.00	282.70
120-112-002	1342 YOSEMITE CIR	Residential	282.70	0.00	282.70
120-112-003	1336 YOSEMITE CIR	Residential	282.70	0.00	282.70
120-112-004	1330 YOSEMITE CIR	Residential	282.70	0.00	282.70
120-112-005	1324 YOSEMITE CIR	Residential	282.70	0.00	282.70
120-112-006	1310 EL CAMINO DR	Residential	282.70	0.00	282.70
120-112-007	5639 PINE HOLLOW RD	Residential	282.70	0.00	282.70
120-112-008	5645 PINE HOLLOW RD	Residential	282.70	0.00	282.70
120-113-001	1317 EL CAMINO DR	Residential	282.70	0.00	282.70
120-113-002	5592 YOSEMITE CT	Residential	282.70	0.00	282.70
120-113-003	5586 YOSEMITE CT	Residential	282.70	0.00	282.70
120-113-004	5580 YOSEMITE CT	Residential	282.70	0.00	282.70
120-113-005	5581 YOSEMITE CT	Residential	282.70	0.00	282.70
120-113-006	5587 YOSEMITE CT	Residential	282.70	0.00	282.70

City of Clayton
Community Facilities District No. 2007-1
Citywide Landscape Maintenance Tax
Fiscal Year 2022/23 Special Tax Roll

APN	Situs Address	Class	Maximum Special Tax	Non-Residential Levy	Residential Levy
120-113-007	1329 EL CAMINO DR	Residential	282.70	0.00	282.70
120-113-008	1335 EL CAMINO DR	Residential	282.70	0.00	282.70
120-113-009	1341 EL CAMINO DR	Residential	282.70	0.00	282.70
120-113-010	5590 MICHIGAN BLVD	Residential	282.70	0.00	282.70
120-114-001	5591 MICHIGAN BLVD	Residential	282.70	0.00	282.70
120-114-002	1353 EL CAMINO DR	Residential	282.70	0.00	282.70
120-114-003	1359 EL CAMINO DR	Residential	282.70	0.00	282.70
120-114-004	1365 EL CAMINO DR	Residential	282.70	0.00	282.70
120-114-005	1371 EL CAMINO DR	Residential	282.70	0.00	282.70
120-114-006	1377 EL CAMINO DR	Residential	282.70	0.00	282.70
120-114-007	1383 EL CAMINO DR	Residential	282.70	0.00	282.70
120-114-008	1389 EL CAMINO DR	Residential	282.70	0.00	282.70
120-115-001	1388 EL CAMINO DR	Residential	282.70	0.00	282.70
120-115-002	5593 CORONADO CT	Residential	282.70	0.00	282.70
120-115-003	5599 CORONADO CT	Residential	282.70	0.00	282.70
120-115-004	5600 CORONADO CT	Residential	282.70	0.00	282.70
120-115-005	5594 CORONADO CT	Residential	282.70	0.00	282.70
120-115-006	1376 EL CAMINO DR	Residential	282.70	0.00	282.70
120-115-007	1366 EL CAMINO DR	Residential	282.70	0.00	282.70
120-115-008	5591 REDONDO CT	Residential	282.70	0.00	282.70
120-115-009	5595 REDONDO CT	Residential	282.70	0.00	282.70
120-115-010	5594 REDONDO CT	Residential	282.70	0.00	282.70
120-115-011	1352 EL CAMINO DR	Residential	282.70	0.00	282.70
120-115-012	1346 EL CAMINO DR	Residential	282.70	0.00	282.70
120-115-013	1342 EL CAMINO DR	Residential	282.70	0.00	282.70
120-115-014	1336 EL CAMINO DR	Residential	282.70	0.00	282.70
120-115-015	1330 EL CAMINO DR	Residential	282.70	0.00	282.70
120-115-016	1333 YOSEMITE CIR	Residential	282.70	0.00	282.70
120-115-017	1345 YOSEMITE CIR	Residential	282.70	0.00	282.70
120-115-018	1351 YOSEMITE CIR	Residential	282.70	0.00	282.70
120-115-019	1361 YOSEMITE DR	Residential	282.70	0.00	282.70
120-115-020	1367 YOSEMITE CIR	Residential	282.70	0.00	282.70
120-115-021	1373 YOSEMITE CIR	Residential	282.70	0.00	282.70
120-115-022	1379 YOSEMITE CIR	Residential	282.70	0.00	282.70
120-115-023	1385 YOSEMITE CIR	Residential	282.70	0.00	282.70
120-115-024	1391 YOSEMITE CIR	Residential	282.70	0.00	282.70
121-081-001	5824 PINE HOLLOW RD	Residential	282.70	0.00	282.70
121-081-002	1072 PANADERO WAY	Residential	282.70	0.00	282.70
121-081-003	1066 PANADERO WAY	Residential	282.70	0.00	282.70
121-081-004	1060 PANADERO CT	Residential	282.70	0.00	282.70
121-081-006	1048 PANADERO CT	Residential	282.70	0.00	282.70
121-081-007	1042 PANADERO CT	Residential	282.70	0.00	282.70
121-081-008	1036 PANADERO CT	Residential	282.70	0.00	282.70
121-081-009	1030 PANADERO CT	Residential	282.70	0.00	282.70
121-081-010	1018 PANADERO WAY	Residential	282.70	0.00	282.70
121-081-011	1012 PANADERO WAY	Residential	282.70	0.00	282.70
121-081-014	5825 DEL TRIGO LN	Residential	282.70	0.00	282.70

City of Clayton
Community Facilities District No. 2007-1
Citywide Landscape Maintenance Tax
Fiscal Year 2022/23 Special Tax Roll

APN	Situs Address	Class	Maximum Special Tax	Non-Residential Levy	Residential Levy
121-081-015	5831 DEL TRIGO LN	Residential	282.70	0.00	282.70
121-081-016	5837 DEL TRIGO LN	Residential	282.70	0.00	282.70
121-081-017	1007 MITCHELL CANYON RD	Residential	282.70	0.00	282.70
121-081-018	1013 MITCHELL CANYON RD	Residential	282.70	0.00	282.70
121-081-019	1019 MITCHELL CANYON RD	Residential	282.70	0.00	282.70
121-081-022	5819 DEL TRIGO LN	Residential	282.70	0.00	282.70
121-081-023	1000 PANADERO WAY	Residential	282.70	0.00	282.70
121-081-026	1054 PANADERO CT	Residential	282.70	0.00	282.70
121-081-027	1025 MITCHELL CANYON RD	Residential	282.70	0.00	282.70
121-081-028	5840 PINE HOLLOW RD	Residential	282.70	0.00	282.70
121-081-029	1031 MITCHELL CANYON RD	Residential	282.70	0.00	282.70
121-082-001	999 MITCHELL CANYON RD	Residential	282.70	0.00	282.70
121-082-002	5830 DEL TRIGO LN	Residential	282.70	0.00	282.70
121-082-003	5824 DEL TRIGO LN	Residential	282.70	0.00	282.70
121-082-004	5818 DEL TRIGO LN	Residential	282.70	0.00	282.70
121-082-005	5812 DEL TRIGO LN	Residential	282.70	0.00	282.70
121-082-006	5806 DEL TRIGO LN	Residential	282.70	0.00	282.70
121-082-009	1 RHINE CT	Residential	282.70	0.00	282.70
121-082-010	7 RHINE CT	Residential	282.70	0.00	282.70
121-082-011	11 RHINE CT	Residential	282.70	0.00	282.70
121-082-012	17 RHINE CT	Residential	282.70	0.00	282.70
121-082-013	23 RHINE CT	Residential	282.70	0.00	282.70
121-082-014	29 RHINE CT	Residential	282.70	0.00	282.70
121-082-015	35 RHINE CT	Residential	282.70	0.00	282.70
121-082-016	30 RHINE CT	Residential	282.70	0.00	282.70
121-082-017	24 RHINE CT	Residential	282.70	0.00	282.70
121-082-018	18 RHINE CT	Residential	282.70	0.00	282.70
121-082-019	12 GOETHALS CT	Residential	282.70	0.00	282.70
121-082-020	10 GOETHALS CT	Residential	282.70	0.00	282.70
121-082-021	8 GOETHALS CT	Residential	282.70	0.00	282.70
121-082-022	6 GOETHALS CT	Residential	282.70	0.00	282.70
121-082-023	4 RHINE CT	Residential	282.70	0.00	282.70
121-082-024	961 MITCHELL CANYON RD	Residential	282.70	0.00	282.70
121-083-001	5807 DEL TRIGO LN	Residential	282.70	0.00	282.70
121-083-002	1007 PANADERO WAY	Residential	282.70	0.00	282.70
121-083-003	1013 PANADERO WAY	Residential	282.70	0.00	282.70
121-083-004	1019 PANADERO WAY	Residential	282.70	0.00	282.70
121-083-005	1025 PANADERO WAY	Residential	282.70	0.00	282.70
121-083-006	1031 PANADERO WAY	Residential	282.70	0.00	282.70
121-083-008	5800 PINE HOLLOW RD	Residential	282.70	0.00	282.70
121-083-009	5806 PINE HOLLOW RD	Residential	282.70	0.00	282.70
121-083-010	1065 PANADERO WAY	Residential	282.70	0.00	282.70
121-090-001	3 HERRIMAN CT	Residential	282.70	0.00	282.70
121-090-002	9 HERRIMAN CT	Residential	282.70	0.00	282.70
121-090-003	15 HERRIMAN CT	Residential	282.70	0.00	282.70
121-090-004	21 HERRIMAN CT	Residential	282.70	0.00	282.70
121-090-005	27 HERRIMAN CT	Residential	282.70	0.00	282.70

City of Clayton
Community Facilities District No. 2007-1
Citywide Landscape Maintenance Tax
Fiscal Year 2022/23 Special Tax Roll

APN	Situs Address	Class	Maximum Special Tax	Non-Residential Levy	Residential Levy
121-090-006	33 HERRIMAN CT	Residential	282.70	0.00	282.70
121-090-010	835 MITCHELL CANYON RD	Residential	282.70	0.00	282.70
121-090-011	MITCHELL CANYON RD	Residential	282.70	0.00	282.70
121-090-012	895 MITCHELL CANYON RD	Residential	282.70	0.00	282.70
121-090-016	MITCHELL CANYON RD	Residential	282.70	0.00	282.70
121-090-019	28 HERRIMAN CT	Residential	282.70	0.00	282.70
121-090-020	10 HERRIMAN CT	Residential	282.70	0.00	282.70
121-090-021	4 HERRIMAN CT	Residential	282.70	0.00	282.70
121-170-001	5849 MITCHELL CANYON CT	Residential	282.70	0.00	282.70
121-170-002	5843 MITCHELL CANYON CT	Residential	282.70	0.00	282.70
121-170-003	5837 MITCHELL CANYON CT	Residential	282.70	0.00	282.70
121-170-004	5831 MITCHELL CANYON CT	Residential	282.70	0.00	282.70
121-170-005	5825 MITCHELL CANYON CT	Residential	282.70	0.00	282.70
121-170-006	5817 MITCHELL CANYON CT	Residential	282.70	0.00	282.70
121-170-007	5811 MITCHELL CANYON CT	Residential	282.70	0.00	282.70
121-170-008	5818 MITCHELL CANYON CT	Residential	282.70	0.00	282.70
121-170-009	5824 MITCHELL CANYON CT	Residential	282.70	0.00	282.70
121-170-010	5830 MITCHELL CANYON CT	Residential	282.70	0.00	282.70
121-170-011	5836 MITCHELL CANYON CT	Residential	282.70	0.00	282.70
121-170-012	5842 MITCHELL CANYON CT	Residential	282.70	0.00	282.70
121-170-013	5848 MITCHELL CANYON CT	Residential	282.70	0.00	282.70
121-170-014	5760 TAMARAC WAY	Residential	282.70	0.00	282.70
121-170-015	901 MITCHELL CANYON LN	Residential	282.70	0.00	282.70
121-170-017	896 MITCHELL CANYON LN	Residential	282.70	0.00	282.70
121-170-020	5770 TAMARAC WAY	Residential	282.70	0.00	282.70
121-170-021	5780 TAMARAC WAY	Residential	282.70	0.00	282.70
121-170-022	898 MITCHELL CANYON LN	Residential	282.70	0.00	282.70
121-170-023	910 MITCHELL CANYON LN	Residential	282.70	0.00	282.70
Totals:	4,305 Parcels		$1,241,053.00	$97,248.80	$1,143,804.20

ORDINANCE NO. 409

AN ORDINANCE LEVYING SPECIAL TAXES WITHIN COMMUNITY FACILITIES DISTRICT NO. 2007-1 (Citywide Landscape Maintenance)

THE CITY COUNCIL
City of Clayton, California

WHEREAS, on January 16, 2007, the City Council (the "Council") of the City of Clayton (the "City") adopted Resolution No. 04-2007 entitled *"A Resolution of Intention to Establish a Community Facilities District to Fund the Annual Operation and Maintenance of a Citywide Landscape Maintenance District for a Time Period of Ten Years, and to Authorize the Levy of Special Taxes Therein"* (the "Resolution of Intention") stating its intention to establish City of Clayton Community Facilities District No. 2007-1 (Citywide Landscape Maintenance) (the "CFD") pursuant to the Mello-Roos Community Facilities Act of 1962, Chapter 2.5 of Part 1 of Division 2 of Title 5, commencing with Section 53311, of the California Government Code (the "Act"), to finance certain services (the "Services"); and

WHEREAS, notice was published as required by the Act relative to the intention of this City Council to form the CFD and to provide for the Services; and

WHEREAS, on February 20, 2007 this City Council held a noticed public hearing as required by the Act relative to the determination to proceed with the formation of the CFD and the rate and method of apportionment of the special tax to be levied within the CFD to finance the costs of the Services; and

WHEREAS, at said hearing all persons desiring to be heard on all matters pertaining to the formation of the CFD and the levy of said special taxes were heard, substantial evidence was presented and considered by this Council and a full and fair hearing was held; and

WHEREAS, subsequent to the public hearing, on February 20, 2007 this City Council adopted Resolution No. 06-2007 entitled *"A Resolution of Formation of a Community Facilities District(Citywide Landscape Maintenance District) For a Period of Ten Years, and Authorizing the Levy of a Special Tax Therein and Preliminarily Establishing an Appropriations Limit Therefor"* (the "Resolution of Formation"), and also adopted Resolution No. 07-2007 entitled *"A Resolution Calling Special Election in a Community Facilities District,"* which resolutions established the CFD, authorized the levy of a special tax with the CFD, and called an election within the CFD on the proposition of levying a special tax and establishing an appropriations limit within the CFD, respectively; and

ATTACHMENT 4

WHEREAS, the election was held on June 5, 2007 within the CFD in which the eligible registered voters approved the propositions presented by more than the two-thirds vote required by the Act, which approvals were confirmed by Resolution No. - 2007 adopted by this City Council on June 19, 2007.

NOW THEREFORE, THE CITY COUNCIL OF CLAYTON, CALIFORNIA DOES ORDAIN as follows:

Section 1. Special Tax Authorized. By the passage of this Ordinance this City Council hereby authorizes and levies special taxes within the CFD pursuant to 53328 and 53340 of the Act, at the rates and in accordance with the method of apportionment set forth in Exhibit B to the Resolution of Formation (the "Rate and Method"). The special taxes are hereby levied commencing in fiscal year 2007-08 and in each fiscal year thereafter through fiscal year 2016-17 for the payment of all costs of the Services and payment of all costs of administering the CFD.

Section 2. Collection Official. Following the approval by the City Council of a budget for the CFD for each fiscal year after 2007-08, the City Manager (or his or her designee) (the "Collection Official") is hereby authorized and directed in each fiscal year to determine the specific special tax rate and amount to be levied for the next ensuing fiscal year for each parcel of real property within the CFD, in accordance with such approved budget and in the manner and as provided in the Rate and Method of Apportionment. In the event that this City Council has not adopted a budget for the CFD by July 31 of any year, the budget for that fiscal year shall be the same as the budget for the previous fiscal year.

Section 3. Exemptions. Properties or entities of the State, federal or local governments shall be exempt from any levy of the special taxes, to the extent set forth in the Rate and Method of Apportionment. In no event shall the special taxes be levied on any parcel within the CFD in excess of the maximum tax specified in the Rate and Method of Apportionment.

Section 4. Use of Special Tax. All of the collections of the special tax shall be used as provided for in the Act, the Rate and Method of Apportionment, and in the Resolution of Formation including, but not limited to, the payment of the costs of the Services, the payment of the costs of the City in administering the CFD and the costs of collecting and administering the special tax.

Section 5. Collection Method. The special taxes of the CFD shall be collected from time to time as necessary to meet the financial obligations of the CFD on the secured real property tax roll in the same manner as ordinary *ad valorem* taxes are collected. In each fiscal year commencing in the fiscal year 2007-08, the Collection Official is authorized and directed to provide all necessary information to the auditor/tax collector of the County of Contra Costa and to otherwise take all actions necessary in order to effect proper billing and collection of the special tax, so that the special tax shall be levied and collected in sufficient amounts and at the times necessary to satisfy the

financial obligations of the CFD in each fiscal year until the City shall cease to collect ıe special taxes and provision has been made for payment of all of the administrative costs of the CFD.

Notwithstanding the foregoing, the Collection Official may collect the special taxes by means of direct billing by the City to the property owners within the CFD if, in the judgment of the Collection Official such means of collection will reduce the administrative burden on the City in administering the CFD or is otherwise appropriate in the circumstances. In such event, the special taxes shall become delinquent if not paid when due as set forth in any such respective billing to the property owners.

Whether the special taxes are levied in the manner provided in the first or the second preceding paragraph, the special taxes shall have the same lien priority, and be subject to the same penalties and the same procedure and sale in cases of delinquency as provided for ad valorem taxes. In addition, the provisions of Section 53356.1 of the Act shall apply to delinquent special tax payments.

Section 6. Partial Invalidity. If for any reason any portion of this ordinance is found to be invalid, or if the special tax is found inapplicable to any particular parcel within the CFD, by a Court of competent jurisdiction, the balance of this ordinance and the application of the special tax to the remaining parcels within the CFD shall not be affected.

Section 7. Execution and Posting. The Mayor shall sign this Ordinance and the City Clerk, within fifteen (15) days after its passage, shall cause the same to be posted in three (3) public places as designated by Resolution of the Clayton City Council for the posting of ordinances and public notices.

* * * * * *

The foregoing Ordinance was introduced at a regular public meeting of the City Council of Clayton, California held on the 19th day of June 2007.

PASSED, ADOPTED and ORDERED posted at an adjourned regular public meeting of the City Council of Clayton, California held on 26 day of June 2007, by the following vote:

AYES: Mayor Walcutt, Vice Mayor Manning, Councilmembers Pierce and Stratford

NOES: None

ABSENT: Councilmember Shuey

ABSTAIN: None

THE CITY COUNCIL OF CLAYTON, CA

WILLIAM R. WALCUTT, Mayor

ATTEST:

Laci J. Jackson, City Clerk

APPROVED AS TO FORM:

J. Daniel Adams, City Attorney

APPROVED BY ADMINISTRATION:

Gary A. Napper, City Manager

* * * * *

I hereby certify that the foregoing Ordinance was duly introduced at a regular public meeting of the City Council of Clayton, California held on June 19, 2007, and was duly adopted, passed, and ordered posted at an adjourned regular meeting of the City Council held on June 26, 2007.

Laci J. Jackson, City Clerk

BOUNDARIES OF

COMMUNITY FACILITIES DISTRICT NO. 2007-1
(CITYWIDE LANDSCAPE MAINTENANCE DISTRICT)

CITY OF CLAYTON, COUNTY OF CONTRA COSTA
STATE OF CALIFORNIA

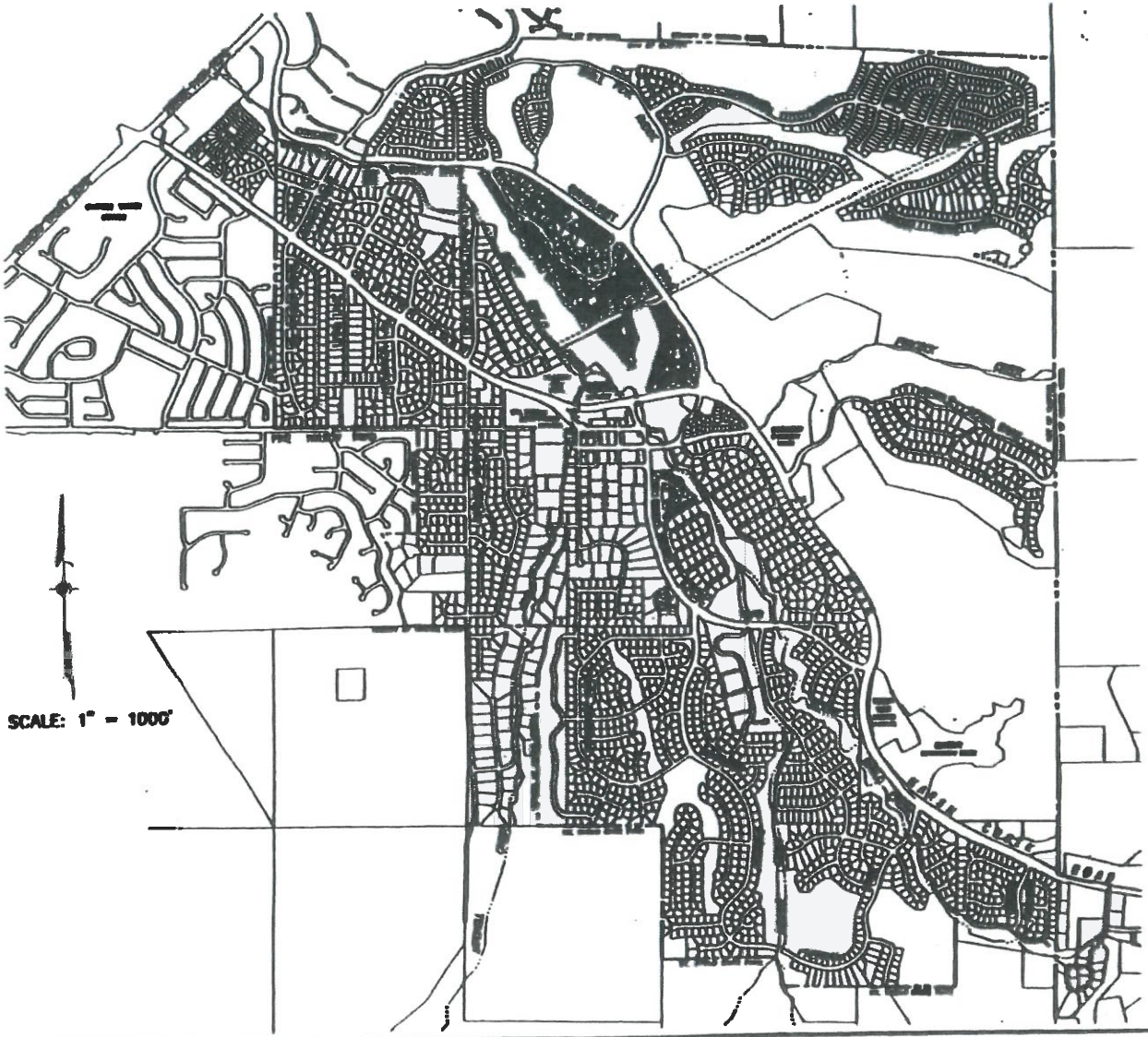

CITY RECORDER'S STATEMENT:

FILED IN THE OFFICE OF THE CITY CLERK OF THE CITY OF CLAYTON, THIS 4th DAY OF January, 2007.

BY: [signature]
CITY CLERK
CITY OF CLAYTON

CITY CLERK'S STATEMENT:

I HEREBY CERTIFY THAT THE WITHIN MAP SHOWING THE PROPOSED BOUNDARIES OF COMMUNITY FACILITIES DISTRICT NUMBER 2007-1 IN THE CITY OF CLAYTON, COUNTY OF CONTRA COSTA, STATE OF CALIFORNIA, WAS APPROVED BY THE CITY COUNCIL OF THE CITY OF CLAYTON AT A REGULAR MEETING THEREOF, HELD ON THE 16th DAY OF January, 2007, BY ITS RESOLUTION NO. 01-2007

BY: [signature]
CITY CLERK
CITY OF CLAYTON

RECORDER'S CERTIFICATE:

FILED THIS 23rd DAY OF January 2007, AT THE HOUR OF 2:04 O'CLOCK P.M. IN BOOK 87 OF MAPS OF ASSESSMENT AND COMMUNITY FACILITIES DISTRICTS, AT PAGE 15, AND AS INSTRUMENT NUMBER 07-[illegible] IN THE OFFICE OF THE COUNTY RECORDER OF CONTRA COSTA COUNTY, STATE OF CALIFORNIA.

BY: STEPHEN L. WEIR
COUNTY RECORDER
COUNTY OF CONTRA COSTA

BY: [signature]
DEPUTY COUNTY RECORDER

LEGEND

CITY LIMIT LINE AND COMMUNITY FACILITY DISTRICT BOUNDARY

1-23-07 2:04 PM 81-15

RESOLUTION NO. 07 -2016

A RESOLUTION OF CONSIDERATION TO EXTEND FOR TEN YEARS THE EXISTING SPECIAL TAX SUBJECT TO THE SAME ADJUSTMENT METHODOLOGY FOR COMMUNITY FACILITIES DISTRICT 2007-1

CITY OF CLAYTON
Community Facilities District 2007-1
(Citywide Landscape Maintenance District)

WHEREAS, the City of Clayton established Community Facilities District 2007-1 ("CFD") within the City of Clayton, authorized the levy of a special tax on real property within the CFD and established an initial appropriations limit for the CFD; and

WHEREAS, the special tax levied within the CFD is set to expire in Fiscal Year 2016/2017; and

WHEREAS, pursuant to the Mello-Roos Community Facilities Act of 1982 ("Act"), Chapter 2.5 (commencing with Section 53311) of Part 1 of Division 2 of Title 5 of the Government Code, the City Council of the City of Clayton has determined the public convenience and necessity require that an extension of the existing special tax should be proposed within the CFD to extend the existing special tax for ten years, from Fiscal Year 2017/2018 (i.e., beginning July 1, 2017) through Fiscal Year 2026/2027 (i.e., ending June 30, 2027), subject to the same adjustment methodology and that it should, therefore, adopt a Resolution of Consideration pursuant to Sections 53331 and 53334 of the Act to initiate proceedings for the consideration of such special tax levy; and

WHEREAS, the City Council wishes to schedule a public hearing on such proposed tax extension for March 1, 2016.

NOW, THEREFORE, BE IT RESOLVED BY THE CITY COUNCIL OF THE CITY OF CLAYTON THAT:

SECTION 1. Findings and Background. The City Council finds the preceding recitals are correct and are incorporated into this Resolution.

SECTION 2. Affected Area. The affected area is the Community Facilities District 2007-1 (Citywide Landscape Maintenance District) ("CFD"). The territory within the District is generally shown and described on the map of the boundaries of the CFD which was recorded in the Contra Costa Recorder's Office on January 23, 2007 in Book 81 at page 15 of Maps of Assessment and Community Facilities Districts.

SECTION 3. Extended Special Tax. The City Council proposes that an extension of the existing special tax should be levied within the CFD to extend the existing special tax, at its current and existing rate and method of apportionment, for ten years from Fiscal Year 2017/2018 through Fiscal Year 2026/2027 ("Special Tax"). As such, all references to the expiration or term of the Special Tax in the rate and method of apportionment shall reflect the new expiration date

ATTACHMENT 5

of Fiscal Year 2026/2027. The rate and method of apportionment for the Special Tax, subject to the extended term set forth in this section, is more particularly described and set forth in Resolutions No. 06-2007 and 07-2007. True and correct copies of these Resolutions are attached as Exhibit A and incorporated by this reference and are on file with the Clayton City Clerk.

SECTION 4. No Changes to Services. This Resolution does not propose any changes to the services or facilities provided by the CFD. The CFD would continue to provide operation and maintenance services for the Citywide Landscape Maintenance District through the extended term of Fiscal Year 2026/2027 as it currently does without any amendments or modifications.

SECTION 5. Appropriations Limit. The previously approved appropriations limit for the CFD shall not be effected by this Resolution and shall be adjusted by the City as permitted by applicable law.

SECTION 6. Public Hearing. Notice is given that on March 1, 2016, at 7:00 p.m. or as soon thereafter as the matter may be heard, at Hoyer Hall, Clayton Community Library, 6125 Clayton Road, Clayton, CA 94517, a public hearing will be held where the City Council will consider the extension of the Special Tax as proposed herein. At the above-mentioned time and place for public hearing any persons interested, including taxpayers and property owners may appear and be heard. The testimony of all interested persons for or against the Special Tax will be heard and considered. Any protests may be made orally or in writing. However, any protests pertaining to the regularity or sufficiency of the proceedings shall be in writing and clearly set forth the irregularities and defects to which the objection is made. All written protests shall be filed with the City Clerk on or before the time fixed for the public hearing. Written protests may be withdrawn in writing at any time before the conclusion of the public hearing. If a written majority protest is filed against the Special Tax, the proceedings shall be abandoned.

SECTION 7. Election. If, following the public hearing described in the Section 6 above, the City Council determines to approve the extension of the existing Special Tax, the City Council shall then submit the amendment to the qualified electors of the CFD. As at least twelve (12) persons have been registered to vote within the CFD for each of the ninety (90) days preceding the close of the public hearing, the vote shall be by registered voters of the CFD, with each voter having one (1) vote. Approval of the Special Tax shall require two-thirds approval of those voting on the measure.

SECTION 8. Notice. The City Clerk shall provide notice of the public hearing identified in Section 6 as required by Government Code sections 53322 and 53335. The City Council elects not to provide the optional notice permitted by Government Code section 53322.4.

SECTION 9. Effective Date. This Resolution shall become effective immediately upon its adoption.

PASSED, APPROVED, AND ADOPTED by the City Council of the City of Clayton, California, at a regular meeting thereof held on January 19, 2016 by the following vote:

AYES: Mayor Geller, Councilmembers Haydon, Pierce and Shuey.

NOES: None.

ABSENT: Vice Mayor Diaz.

ABSTAIN: None.

THE CITY COUNCIL OF CLAYTON, CA

Howard Geller, Mayor

ATTEST:

Janet Brown, City Clerk

I certify that the foregoing resolution was duly and regularly passed by the City Council of the City Clayton at a regular meeting held on January 19, 2016.

Janet Brown, City Clerk

EXHIBIT A - to Resolution 07-2017
Comprising of
Resolution 06-2007
Resolution 07-2007

RESOLUTION NO. 06-2007

A RESOLUTION OF FORMATION OF A COMMUNITY FACILITIES DISTRICT (CITYWIDE LANDSCAPE MAINTENANCE DISTRICT) FOR A PERIOD OF TEN YEARS, AND AUTHORIZING THE LEVY OF A SPECIAL TAX THEREIN AND PRELIMINARILY ESTABLISHING AN APPROPRIATIONS LIMIT THEREFOR

The City Council
City of Clayton, California
Community Facilities District 2007-1
(Citywide Landscape Maintenance)

WHEREAS, on 16 January 2007 this City Council adopted Resolution No. 04 - 2007 entitled *"A Resolution of Intention to Establish a Community Facilities District to Fund the Annual Operation and Maintenance of a Citywide Landscape Maintenance District for a Time Period of Ten Years, and to Authorize the Levy of Special Taxes Therein"* (the "Resolution of Intention"), stating its intention to form the City of Clayton, Community Facilities District No. 2007-1 (Citywide Landscape Maintenance) (the "CFD"), pursuant to the Mello-Roos Community Facilities Act of 1982, Chapter 2.5 of Part 1 of Division 2 of Title 5, commencing with Section 53311, of the California Government Code (the "Act"); and

WHEREAS, the Resolution of Intention, incorporating a map of the proposed boundaries of the CFD and stating the Services (as described herein) to be provided, the estimated maximum cost of providing such Services, and the rate and method of apportionment of the special tax to be levied within the CFD to pay for the Services (as hereafter defined) with respect to the CFD, is on file with the City Clerk and the provisions thereof are incorporated herein by this reference as if fully set forth herein; and

WHEREAS, on 20 February 2007 this City Council held a duly noticed public hearing as required by the Act on the Resolution of Intention relative to the proposed formation of the CFD; and

WHEREAS, at said public hearing all interested persons desiring to be heard on all matters pertaining to the formation of the CFD, the Services to be provided therein and the levy of said special tax were heard and a full and fair hearing was held; and

WHEREAS, at said hearing evidence was presented to this Council on said matters before it, including a report by the City Manager (the "Report") as to the Services to be provided through the CFD and the costs thereof, a copy of which is on file with the City Clerk, and this City Council at the conclusion of said hearing is fully advised in the premises; and

WHEREAS, written protests with respect to the formation of the CFD, the furnishing of specified types of Services and the rate and method of apportionment of the special taxes have not been filed with the City Clerk by fifty percent (50%) or more of the registered voters residing within the territory of the CFD or property owners of one-half (1/2) or more of the area of land within the CFD and not exempt from the special tax; and

WHEREAS, the special tax proposed to be levied in the CFD to pay for the proposed Services to be provided therein, as set forth in Exhibit A hereto, has not been eliminated by protest by fifty percent (50%) or more of the registered voters residing within the territory of the CFD or the owners of one-half (1/2) or more of the area of land within the CFD and not exempt from the special tax.

NOW, THEREFORE, the City Council of Clayton, California does hereby resolve as follows:

1. Recitals. The foregoing recitals are true and correct.

2. No Majority Protest. The proposed special tax to be levied within the CFD has not been precluded by majority protest pursuant to Section 53324 of the Act.

3. Prior Proceedings. All prior proceedings taken by this City Council in connection with the establishment of the CFD and the levy of the special tax have been duly considered and are hereby found and determined to be valid and in conformity with the requirements of the Act. This City Council hereby finds and determines that the CFD is in conformity with the goals and policies heretofore adopted by this City Council with respect to the formation of the CFD.

4. CFD Established. The community facilities district designated "City of Clayton, Community Facilities CFD No. 2007-1 (Citywide Landscape Maintenance)" is hereby established pursuant to the Act.

5. Boundaries Described. The boundaries of the CFD, as set forth in the map of the CFD heretofore recorded in the Contra Costa County Recorder's Office on 23 January 2007 in Book 81 at page 15 of Maps of Assessment and Community Facilities Districts, are hereby approved and incorporated herein by reference and shall be the boundaries of the CFD.

6. Services. The type of public Services proposed to be financed by the CFD and pursuant to the Act shall consist of those items listed as Services on Exhibit A attached hereto and by this reference incorporated herein (the "Services").

7. Special Taxes. Except to the extent that funds are otherwise available to the CFD to pay for the Services, a special tax sufficient to pay the costs thereof, secured by a continuing lien against all non-exempt real property in the CFD, will be levied annually within the CFD, and collected in the same manner as ordinary *ad valorem* property taxes or in such other manner as this City Council or its designee shall determine, including direct billing of the affected property owners. The proposed rate and method

of apportionment of the special tax among the parcels of real property within the CFD, in sufficient detail to allow each landowner within the proposed CFD to estimate the probable maximum amount such owner will have to pay, are described in Exhibit B attached hereto and by this reference incorporated herein.

8. Tax Collector For City. The City Manager, 6000 Heritage Trail, Clayton, California, 94517 telephone number (925) 673-7300 is the officer of the City who will be responsible for preparing annually a current roll of special tax levy obligations by assessor's parcel number and who will be responsible for estimating future special tax levies pursuant to Section 53340.2 of the Act.

9. Tax Lien. Upon recordation of a notice of special tax lien pursuant to Section 3114.5 of the California Streets and Highways Code, a continuing lien to secure each levy of the special tax shall attach to all nonexempt real property in the CFD and this lien shall continue in force and effect until the special tax obligation ceases and the lien canceled in accordance with law or until collection of the tax by the City ceases.

10. Appropriations Limit. In accordance with Section 53325.7 of the Act, the annual appropriations limit, as defined by subdivision (h) of Section 8 of Article XIII B of the California Constitution, of the CFD is hereby preliminarily established at $850,550.00 and said appropriations limit shall be submitted to the voters of the CFD as hereafter provided. The proposition establishing said annual appropriations limit shall become effective if approved by the qualified electors voting thereon and shall be adjusted in accordance with the applicable provisions of Section 53325.7 of the Act.

11. Election. Pursuant to the provisions of the Act, the proposition of the levy of the special tax and the proposition of the establishment of the appropriations limit specified above shall be submitted to the qualified electors of the CFD at an election the time, place and conditions of which election shall be as specified by a separate resolution of this Council.

12. Effective Date. This Resolution shall take effect upon its adoption.

PASSED, APPROVED AND ADOPTED by the City Council of Clayton, California at a regular public meeting thereof held this 20th day of February 2007 on the following vote:

AYES: Mayor Walcutt, Vice Mayor Manning, Council Members Pierce, Shuey, and Stratford

NOES: None

ABSENT: None

ABSTAIN: None

THE CITY COUNCIL OF CLAYTON, CA

William R. Walcutt, Mayor

ATTEST:

Laci J. Jackson
City Clerk

# # # #

EXHIBIT A

CITY OF CLAYTON
Community Facilities District 2007-1
(Citywide Landscape Maintenance)

DESCRIPTION OF SERVICES TO BE FINANCED BY THE CFD

The Services to be financed by the special taxes of the City of Clayton Community Facilities District 2007-1 (Citywide Landscape Maintenance) (the "CFD") shall include the Maintenance of:

A. Public Roadway Landscaping – which includes but is not limited to the following improved rights-of-way:

Atchinson Stage Road – from Pine Hollow Road to Caulfield Drive
Black Point Place – center median island.
Caulfield Court – center median island.
Center Street – from Oak Street to Clayton Road.
Clayton Road – from the western city limits to the southern Marsh Creek Road intersection.
Cul-de-sacs: landscaped areas at end of Ahwanee Lane, Wawona Court, Tuyshtak Court, Antelope Court, Obsidian Court, Blue Oak Lane, Falcon Place, Windmill Canyon Place, Hummingbird Place, Raven Place, and Golden Eagle Place.
Diablo Parkway – from Marsh Creek Road to El Portal Drive.
Eagle Peak Avenue – from the east intersection with Oakhurst Drive to just west of the Ohlone Heights intersection, and including the west intersection with Oakhurst Drive.
Indianhead Way – entrance area at Oakhurst Drive
Indian Wells Way – both entrance areas with Oakhurst Drive, and center medians up to Anizume Court and Jalalon Place.
Jeffry Ranch Court – center median island.
Keller Ridge Drive – to Golden Eagle Place intersection.
Lydia Lane – from intersection of Clayton Road to Lydia Lane Park.
Main Street – from Clayton Road to (old) Marsh Creek Road.
Marsh Creek Road – from the northern intersection of (old) Marsh Creek Road to the eastern city limits.
Oakhurst Drive – form the western city limits to Clayton Road intersection.
Peacock Creek Drive – from Clayton Road to approximately the Pebble Beach Drive intersection.
Pine Hollow Road – from Atchinson Stage Road to Panadero Way.
Regency Drive – median entrance from Marsh Creek Road.
So. Mitchell Canyon Road – from approx. Del Trigo Lane to Herriman Court intersection.

B. Open Space and Trails – which include but are not limited to:

Publicly-owned creek-side, intra-community and open space trails located within the boundaries of the CFD.

C. Clayton Fountain – which includes but is not limited to:

Maintenance to the fountain itself, rock structure and all attendant appurtenances, including the geyser and water pump system as well as the surrounding public landscaped area located at east side of the intersection of Oakhurst Drive, Center Street and Clayton Road.

Definitions

"Maintenance" means the furnishing of services and materials for the ordinary and usual operation, maintenance and care of the public landscaping and appurtenant facilities, including repair, removal or replacement of all or part of any landscaping and appurtenant facilities providing for the life, growth, health and beauty of the landscaping, including cultivation, irrigation, trimming, spraying, fertilizing and treating for disease or injury; the removal of trimmings, rubbish, debris and other solid wastes; and the eradication of landscape pests, including but not limited to vermin and rodents, ground squirrels, gophers, moles and wild pigs. "Maintenance" also includes the furnishing of water for irrigation of the public landscaping, and the supply of electricity to operate the attendant irrigation systems.

The foregoing services shall be provided through and by the City of Clayton, either with its own labor forces or by contract with third parties, or any combination thereof, as determined solely by the City of Clayton.

"Costs" means the costs and expenses directly or indirectly incurred by the City in connection with the Maintenance described above. Allowable Costs payable from special taxes of the District also include the County's imposed cost to levy and collect the District's assessment through the annual property tax bill, the City's shared equipment and facilities charges, City prorated overhead charges to administer and manage the District and collect the special taxes, and District reserve funds for replacement and major repairs.

EXHIBIT B

CITY OF CLAYTON
Community Facilities District 2007-1
(Citywide Landscape Maintenance)

RATE AND METHOD OF LEVY OF SPECIAL TAX

A special tax will be levied annually on each taxable parcel of land not defined below as an "Exempt Parcel" within the Community Facilities District 2007-1 (Citywide Landscape Maintenance) (the "CFD") and collected in the same manner as ordinary ad-valorem property taxes or in such manner as the City of Clayton City Council or its designee shall determine, including City-originated billing of the affected property owners.

Definitions

Taxable Parcels:	Parcels of land within the boundaries of the CFD that are not included in the "Exempt Parcel" category listed below.
Exempt Parcels:	Parcels of land owned by a public agency, right-of-way parcels, schools, hospitals, cemeteries, mortuaries, libraries, parks, mineral rights, private roads, pipelines, public parking facilities and common areas.
Residential Parcels:	Taxable parcels of land that are classified as either single-family, condominium, townhouse, multi-family or rural residential parcels.
Non-residential Parcels:	Taxable parcels that are not classified as "Residential Parcels".
Special Tax:	The special tax allowed to be levied on property within the CFD, calculated pursuant to this Rate and Method of Apportionment of Special Tax.

Special Tax Formula

A. Residential Parcels: An annual special tax will be levied on all Residential Parcels, as defined above, at the per parcel tax rate shown below for each fiscal year 2007-2008 through 2016-2017:

Residential Parcel Annual Special Tax Rate: $196.77

B. Non-residential Parcels: An annual special tax will be levied on all Non-residential Parcels at the per acre rate shown below for each fiscal year 2007-2008 through 2016-2017:

Non-residential Parcel Annual Special Tax Rate: $196.77 per acre or fraction thereof, based on parcel size as shown on the then-current County tax roll.

Duration of Special Tax Levy

The special tax will be levied annually for a period of ten (10) years commencing in fiscal year 2007-2008 through and including fiscal year 2016-2017. After the ten (10) year duration has expired the special tax may no longer be collected unless extended pursuant to applicable laws, except that a special tax that was lawfully levied in or before the final tax year and that remains delinquent may be collected in subsequent years.

Special Tax Escalator Factor

In fiscal years 2008-2009 through 2016-2017, the special tax may be increased annually by the Clayton City Council in an amount not to exceed the full annual adjustment (April to April) in the Consumer Price Index – All Urban Consumers, San Francisco-Oakland-San Jose, CA Area (Base Period 1982-84 = 100). This escalator factor is applicable if determined to be necessary due to expected increases in the operational and maintenance expenses attributable to the CFD. Such determination shall be made by action of the Clayton City Council, which must occur at a regular public meeting thereof accompanied by a prior recommendation of the citizens' Trails and Landscaping Committee established by the City Council in February 2006 (City Resolution No. 08-2006). In no event shall each annual special tax rate in any fiscal year increase by more than three percent (3%) over the previous year.

Relationship to Special Tax of Community Facilities District 1997-1

An intent of the new Community Facilities District 2007-1 is to replace the City's Community Facilities District 1997-1 that levied an annual special tax for Citywide Landscape Maintenance purposes during the last ten years and which special tax automatically expires on June 30, 2007. No further special tax can be levied by CFD 1997-1.

PROPOSED BOUNDARIES OF
COMMUNITY FACILITIES DISTRICT NO. 2007-1
(DOWNTOWN PARK OPERATION AND MAINTENANCE DISTRICT)

CITY OF CLAYTON, COUNTY OF CONTRA COSTA
STATE OF CALIFORNIA

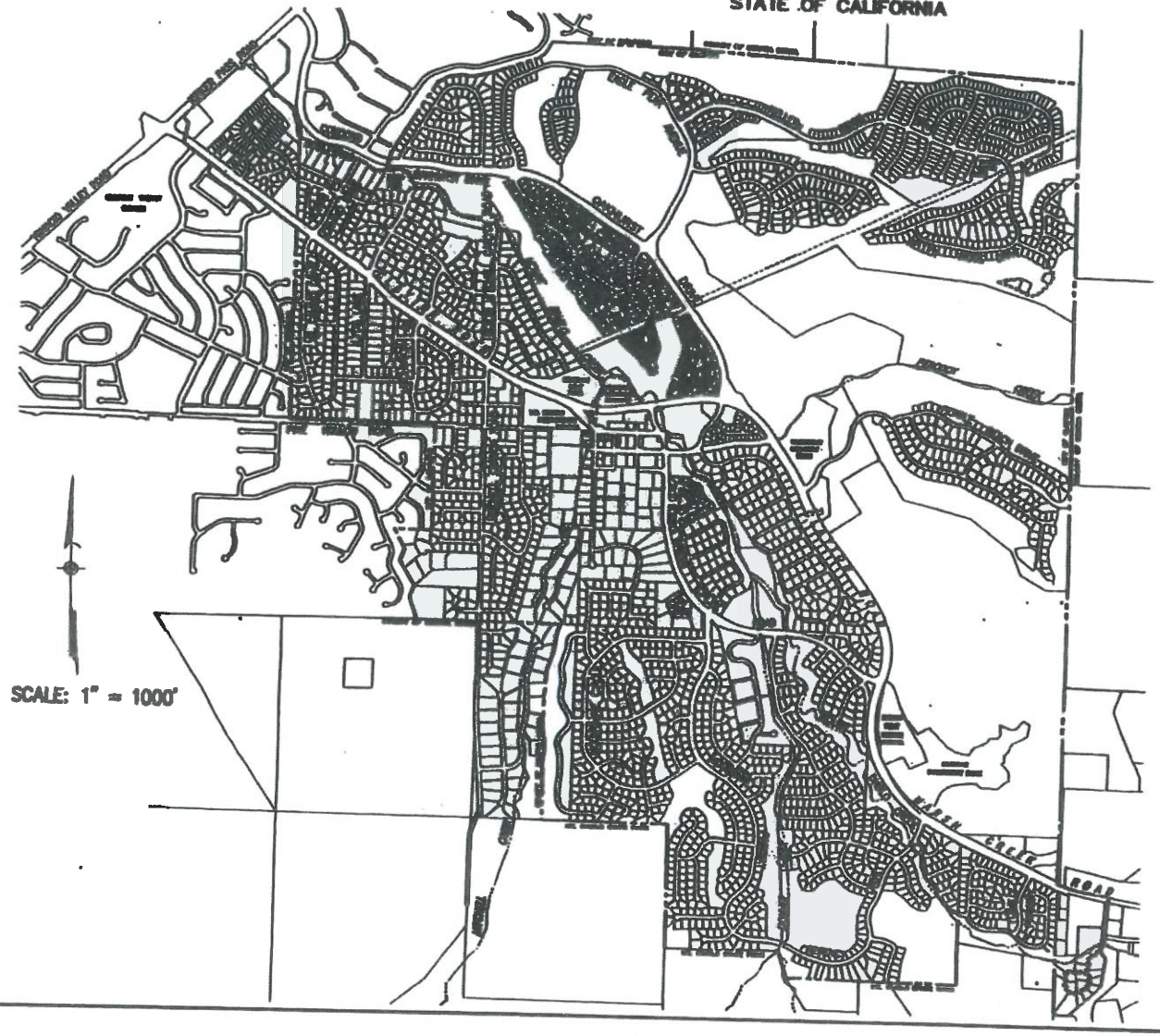

CITY RECORDER'S STATEMENT:

FILED IN THE OFFICE OF THE CITY CLERK OF THE CITY OF CLAYTON, THIS 9th DAY OF January, 2007.

BY: Dail J. Jacinto
CITY CLERK
CITY OF CLAYTON

CITY CLERK'S STATEMENT:

I HEREBY CERTIFY THAT THE WITHIN MAP SHOWING THE PROPOSED BOUNDARIES OF COMMUNITY FACILITIES DISTRICT NUMBER 2006-1 IN THE CITY OF CLAYTON, COUNTY OF CONTRA COSTA, STATE OF CALIFORNIA, WAS APPROVED BY THE CITY COUNCIL OF THE CITY OF CLAYTON AT A REGULAR MEETING THEREOF, HELD ON THE 16th DAY OF January, 2007, BY ITS RESOLUTION NO. 03-2007.

BY: Dail J. Jacinto
CITY CLERK
CITY OF CLAYTON

RECORDER'S CERTIFICATE:

FILED THIS 23rd DAY OF January 2007 AT THE HOUR OF 2:04 O'CLOCK P.M. IN BOOK 81 OF MAPS OF ASSESSMENT AND COMMUNITY FACILITIES DISTRICTS, AT PAGE 15, AND AS INSTRUMENT NUMBER 07-22041 IN THE OFFICE OF THE COUNTY RECORDER OF CONTRA COSTA COUNTY, STATE OF CALIFORNIA.

BY: STEPHEN L. WEIR
COUNTY RECORDER
COUNTY OF CONTRA COSTA

BY: D. Mandel
DEPUTY COUNTY RECORDER

LEGEND

——— CITY LIMIT LINE AND COMMUNITY FACILITY DISTRICT BOUNDARY

1-23-07 2:04 PM 81-15

RESOLUTION NO. 07- 2007

A RESOLUTION CALLING SPECIAL ELECTION IN A COMMUNITY FACILITIES DISTRICT

THE CITY COUNCIL
CITY OF CLAYTON, CALIFORNIA
Community Facilities District 2007-1
(Citywide Landscape Maintenance)

WHEREAS, on this date, this City Council adopted its Resolution No. 06 -2007 entitled "A Resolution of Formation of a Community Facilities District (Citywide Landscape Maintenance District) for a Period of Ten Years, and Authorizing the Levy of a Special Tax Therein and Preliminarily Establishing an Appropriations Limit Therefor" (the "Resolution of Formation"), ordering the formation of City of Clayton Community Facilities District No. 2007-1 (Citywide Landscape Maintenance) (the "CFD"), authorizing the levy of a special tax on property within the CFD and preliminarily establishing an appropriations limit for the CFD, all pursuant to the Mello-Roos Community Facilities Act of 1982, Chapter 2.5 of Part 1 of Division 2 of Title 5, commencing with Section 53311, of the California Government Code (the "Act"); and

WHEREAS, pursuant to the provisions of the Resolution of Formation, the propositions of the levy of the special tax and the establishment of the appropriations limit shall be submitted to the qualified electors of the CFD at a special election as required by the Act; and

WHEREAS, this City Council desires that the special election be consolidated with any other election to occur in the City on June 5, 2007 and that the proposition be included on the ballot for such election which ballot is prepared by the officer charged with the duty of conducting the general and special elections for the County of Contra Costa, such official being the Registrar of Voters of the County of Contra Costa (the "Election Official"); and

WHEREAS, Section 9280 of the Elections Code of the State of California authorizes the filing of an impartial analysis and Sections 9281 to 9287 of said code authorize the filing of written arguments for or against any ballot proposition, and, if adopted by the City Council, rebuttal arguments.

NOW, THEREFORE, the City Council of Clayton, California does hereby resolve as follows:

1. Issues Submitted. Pursuant to Sections 53326 and 53325.7 of the Act, the issues of the levy of said special tax and the establishment of the appropriations limit shall be submitted to the qualified electors (as defined below) of the CFD at an election called therefor as provided below. The question to be voted upon as it shall appear on ballot shall be as follows:

Shall a new Community Facilities District 2007-1 (Citywide Landscape Maintenance District) be funded to replace the expiring District for a period of ten years to operate and maintain public roadway landscaping, trails system, open space weed abatement and related costs, with an annual levy of a special tax in the initial amount of $196.77 per residential parcel and per non-residential acre or fraction thereof, and with an initial yearly appropriations limit of $850,550?

The full text of the measure to be printed in the Voter Pamphlet shall include the "Description of Services to be Financed by the CFD" and the "Rate and Method of Levy of Special Tax", attached as Exhibits "A" and "B", respectively, to the Resolution of Formation of a Community Facilities District (Resolution No. 06 -2007).

2. Qualified Electors. Pursuant to Section 53326 of the Act, the vote shall be by the registered voters of the proposed CFD, with each voter having one vote.

3. Conduct of Election. This City Council hereby calls a special election (the "Election") to consider the measure described in paragraph 1 above, which election shall be held on June 5, 2007, and conducted by the Election Official. Within three business days of the adoption of this Resolution, the City Clerk shall provide to the Election Official a copy of this Resolution, a certified map of the proposed boundaries of the CFD, and a sufficient description to allow the Election Official to determine the boundaries of the CFD.

The Election is hereby ordered consolidated with any other election to be held within the City on said date, and within the territory affected by the consolidation; the election shall be held and conducted, election officers appointed, voting precincts designated, ballots printed, polls opened and closed, ballots counted and returned, returns canvassed, results declared, and all other proceedings incidental to and connected with the election shall be regulated and done in accordance with the provisions of law regulating general and special elections in the City and State and specified herein. The precincts used at the election shall be those used for citywide municipal elections, and, where necessary, the County Clerk may adjust precinct lines to coincide with the boundaries of the City. The Board of Supervisors of the County of Contra Costa is hereby requested to order the consolidation of the Election hereby called with any other election held in the City on said date, and to permit the County Clerk and the County Election Department to render services relating to the conduct of said election, which services will be determined by the City and the County Election Department, and the Board of Supervisors of the County of Contra Costa is hereby authorized to canvass the returns of said special municipal election, and said election shall be held in all respects as if there were only one election, only one form of ballot shall be used and the returns of the election need not be canvassed by the City Council. The City Clerk is hereby authorized and directed to work with the Elections Official and other appropriate officials of the County to ensure that the applicable requirements of the Elections Code are met.

4. Ballot Materials. The City Attorney is hereby requested to prepare and to provide to Election Official the ballot material described in Section 53327 of the Act.

Impartial Analysis. The City Clerk is hereby directed to submit to the City Attorney a certified copy of the measure set forth above. The City Attorney is hereby authorized and directed to prepare an impartial analysis of the measures showing the effect of the measures on the existing law and the operation of the measures, said analysis to be submitted by the City Attorney to the Election Official for printing before the arguments for and against the measure. The analysis shall not exceed 500 words in length and shall otherwise comply in all respects with the applicable provisions of the Elections Code of the State of California. The deadline date for the submittal of the analysis and primary arguments shall be March 13, 2007.

5. Filing of Primary and Rebuttal Arguments. The deadline for filing primary arguments concerning the ballot measure is March 13, 2007. Provisions for Rebuttal Arguments have been previously adopted by the Council. Rebuttal arguments must be filed by March 23, 2007.

6. Effective Date. This Resolution shall take effect upon its adoption.

******

PASSED, APPROVED AND ADOPTED by the City Council of Clayton, California at a regular public meeting thereof held this 20th day of February 2007 on the following vote:

AYES: Mayor Walcutt, Vice Mayor Manning, Council Members Pierce, Shuey, and Stratford

NOES: None

ABSENT: None

ABSTAIN: None

THE CITY COUNCIL OF CLAYTON, CA

W R Walcutt

William R. Walcutt, Mayor

ATTEST:

Laci J. Jackson

Laci J. Jackson
City Clerk

RESOLUTION NO. 04- 2007

A RESOLUTION OF INTENTION TO ESTABLISH A COMMUNITY FACILITIES DISTRICT TO FUND THE ANNUAL OPERATION AND MAINTENANCE OF A CITYWIDE LANDSCAPE MAINTENANCE DISTRICT FOR A TIME PERIOD OF TEN YEARS, AND TO AUTHORIZE THE LEVY OF SPECIAL TAXES THEREIN

City of Clayton, California
Community Facilities District 2007-1
(Citywide Landscape Maintenance)

WHEREAS, under the Mello-Roos Community Facilities Act of 1982, as amended (the "Act"), Chapter 2.5 of Part 1 of Division 2 of Title 5, commencing at Section 53311, of the California Government Code (the "Act"), this Council may be the legislative body for the proposed community facilities district and is empowered with the authority to establish the community facilities district; and

WHEREAS, this Council now desires to proceed with the establishment of a community facilities district in order to finance the costs of certain landscape maintenance services in the City (the "Services");

NOW, THEREFORE, the City Council of the City of Clayton, California does hereby resolve as follows:

1. Recitals. The City Council does hereby find and affirm the above noted Recitals are true and correct facts and information relative to the proceedings at hand.

2. Authority. This Council proposes to conduct proceedings to establish a community facilities district pursuant to the Act.

3. Name of CFD. The name proposed for the community facilities district is City of Clayton Community Facilities District No. 2007-1 (Citywide Landscape Maintenance) (the "CFD").

4. Boundaries Described. The proposed boundaries of the CFD are as shown on the map of it on file with the City Clerk, dated January 4, 2007, which boundaries are hereby preliminarily approved and to which map reference is hereby made for further particulars. The City Clerk is hereby directed to record, or cause to be recorded, said map of the boundaries of the CFD in the office of the County Recorder of the County of Contra Costa (the "County") within fifteen days of the date of adoption of this Resolution, but in any event at least fifteen days prior to the public hearing specified in paragraph 10 below. The boundaries of the CFD shall also include any parcels subsequently annexed to the City and the CFD.

5. Services. The type of public services proposed to be financed by the CFD and pursuant to the Act shall consist of all or a portion of those items listed on Exhibit A hereto and hereby incorporated herein.

ATTACHMENT 6

6. Special Tax. Except to the extent that funds are otherwise available to the CFD to pay for the Services a special tax (the "Special Tax") sufficient to pay the costs thereof, secured by recordation of a continuing lien against all non-exempt real property in the CFD, will be levied annually within the CFD, and collected in the same manner as ordinary *ad valorem* property taxes or in such other manner as this Council or its designee shall determine, including direct billing of the affected property owners. The proposed rate and method of apportionment of the Special Tax among the parcels of real property within the CFD in sufficient detail to allow each landowner within the proposed CFD to estimate the maximum amount such owner will have to pay, are described in Exhibit B attached hereto and hereby incorporated herein.

This Council hereby finds that the provisions of Section 53313.6, 53313.7 and 53313.9 of the Act (relating to adjustments to *ad valorem* property taxes and schools financed by a community services district) are inapplicable to the proposed CFD.

7. Exempt Property. Except as may otherwise be provided by law or by the rate and method of apportionment of the Special Tax for the CFD, all lands owned by any public entity, including the United States, the State of California, the County and/or the City or any departments or political subdivisions thereof, shall be omitted from the levy of the Special Tax to be made to cover the costs and expenses of the Services and the CFD. In the event that a portion of the property within the CFD shall become for any reason exempt, wholly or in part, from the levy of the Special Tax, this Council will, on behalf of the CFD, increase the levy to the extent necessary upon the remaining property within the CFD which is not exempt in order to yield the required amounts to pay for the Services of the CFD, if any, subject to the provisions of the rate and method of apportionment of the Special Tax.

8. Voting Procedure. The levy of the Special Tax shall be subject to the approval of the qualified electors of the CFD in the June 5, 2007 election. The proposed voting procedure shall be by registered voters within the proposed CFD, with each voter having one vote.

9. CFD Report. The City Manager of the City as the officer having charge and control of the Services in and for the CFD, or his designee, is hereby directed to study said proposed Services and to make, or cause to be made, and file with the City Clerk a report in writing, (the "CFD Report") presenting the following:

(a) A description of the Services by type which will be required to adequately meet the needs of the CFD.

(b) An estimate of the fair and reasonable cost of the Services including incidental expenses in connection therewith.

The CFD Report shall be made a part of the record of the public hearing specified below.

10. Public Hearing. Tuesday, February 20, 2007, at 7:00 p.m., or as soon as possible thereafter, in the Community Library Meeting Room, 6125 Clayton Road, Clayton, California, be, and the same are hereby appointed and fixed as the time and place when and where this Council, as legislative body for the CFD, will conduct a public hearing on the establishment of the CFD and consider and finally determine whether the public interest, convenience and necessity require the formation of the CFD and the levy of the Special Tax.

11. Notice of Hearing. The City Clerk is hereby directed to cause notice of the public hearing to be given by publication one time in the *Contra Costa Times*, a newspaper circulated in the area of the CFD. The publication shall be completed at least seven days before the date herein set for the hearing. The notice shall be substantially in the form specified in Section 53322 of the Act, with the form summarizing the provisions hereof hereby specifically approved.

* * * * * * * * * * * *

PASSED, APPROVED AND ADOPTED by the City Council of Clayton, California at a regular public meeting thereof held this 16th day of January 2007 on the following vote:

AYES: Mayor Walcutt, Vice Mayor Manning, Councilmembers Pierce, Shuey, and Stratford.

NOES: None

ABSENT: None

ABSTAIN: None

THE CITY COUNCIL OF CLAYTON, CA

W. R. Walcutt

William R. Walcutt, Mayor

ATTEST:

Laci Jackson

Laci J. Jackson
City Clerk

Exhibit A – List of Services
Exhibit B – Rate and Method of Apportionment of Special Tax

EXHIBIT A

CITY OF CLAYTON
Community Facilities District 2007-1
(Citywide Landscape Maintenance)

DESCRIPTION OF SERVICES TO BE FINANCED BY THE CFD

The Services to be financed by the special taxes of the City of Clayton Community Facilities District 2007-1 (Citywide Landscape Maintenance) (the "CFD") shall include the Maintenance of:

A. Public Roadway Landscaping – which includes but is not limited to the following improved rights-of-way:

Atchinson Stage Road – from Pine Hollow Road to Caulfield Drive
Black Point Place – center median island.
Caulfield Court – center median island.
Center Street – from Oak Street to Clayton Road.
Clayton Road – from the western city limits to the southern Marsh Creek Road intersection.
Cul-de-sacs: landscaped areas at end of Ahwanee Lane, Wawona Court, Tuyshtak Court, Antelope Court, Obsidian Court, Blue Oak Lane, Falcon Place, Windmill Canyon Place, Hummingbird Place, Raven Place, and Golden Eagle Place.
Diablo Parkway – from Marsh Creek Road to El Portal Drive.
Eagle Peak Avenue – from the east intersection with Oakhurst Drive to just west of the Ohlone Heights intersection, and including the west intersection with Oakhurst Drive.
Indianhead Way – entrance area at Oakhurst Drive
Indian Wells Way – both entrance areas with Oakhurst Drive, and center medians up to Anizume Court and Jalalon Place.
Jeffry Ranch Court – center median island.
Keller Ridge Drive – to Golden Eagle Place intersection.
Lydia Lane – from intersection of Clayton Road to Lydia Lane Park.
Main Street – from Clayton Road to (old) Marsh Creek Road.
Marsh Creek Road – from the northern intersection of (old) Marsh Creek Road to the eastern city limits.
Oakhurst Drive – form the western city limits to Clayton Road intersection.
Peacock Creek Drive – from Clayton Road to approximately the Pebble Beach Drive intersection.
Pine Hollow Road – from Atchinson Stage Road to Panadero Way.
Regency Drive – median entrance from Marsh Creek Road.
So. Mitchell Canyon Road – from approx. Del Trigo Lane to Herriman Court intersection.

B. Open Space and Trails – which include but are not limited to:

Publicly-owned creek-side, intra-community and open space trails located within the boundaries of the CFD.

C. Clayton Fountain – which includes but is not limited to:

Maintenance to the fountain itself, rock structure and all attendant appurtenances, including the geyser and water pump system as well as the surrounding public landscaped area located at east side of the intersection of Oakhurst Drive, Center Street and Clayton Road.

Definitions

"Maintenance" means the furnishing of services and materials for the ordinary and usual operation, maintenance and care of the public landscaping and appurtenant facilities, including repair, removal or replacement of all or part of any landscaping and appurtenant facilities providing for the life, growth, health and beauty of the landscaping, including cultivation, irrigation, trimming, spraying, fertilizing and treating for disease or injury; the removal of trimmings, rubbish, debris and other solid wastes; and the eradication of landscape pests, including but not limited to vermin and rodents, ground squirrels, gophers, moles and wild pigs. "Maintenance" also includes the furnishing of water for irrigation of the public landscaping, and the supply of electricity to operate the attendant irrigation systems.

The foregoing services shall be provided through and by the City of Clayton, either with its own labor forces or by contract with third parties, or any combination thereof, as determined solely by the City of Clayton.

"Costs" means the costs and expenses directly or indirectly incurred by the City in connection with the Maintenance described above. Allowable Costs payable from special taxes of the District also include the County's imposed cost to levy and collect the District's assessment through the annual property tax bill, the City's shared equipment and facilities charges, City prorated overhead charges to administer and manage the District and collect the special taxes, and District reserve funds for replacement and major repairs.

EXHIBIT B

CITY OF CLAYTON
Community Facilities District 2007-1
(Citywide Landscape Maintenance District)

RATE AND METHOD OF LEVY OF SPECIAL TAX

A special tax will be levied annually on each taxable parcel of land not defined below as an "Exempt Parcel" within the Community Facilities District 2007-1 (Citywide Landscape Maintenance) (the "CFD") and collected in the same manner as ordinary ad-valorem property taxes or in such manner as the City of Clayton City Council or its designee shall determine, including City-originated billing of the affected property owners.

Definitions

Taxable Parcels:	Parcels of land within the boundaries of the CFD that are not included in the "Exempt Parcel" category listed below.
Exempt Parcels:	Parcels of land owned by a public agency, right-of-way parcels, schools, hospitals, cemeteries, mortuaries, libraries, parks, mineral rights, private roads, pipelines, public parking facilities and common areas.
Residential Parcels:	Taxable parcels of land that are classified as either single-family, condominium, townhouse, multi-family or rural residential parcels.
Non-residential Parcels:	Taxable parcels that are not classified as "Residential Parcels".
Special Tax:	The special tax allowed to be levied on property within the CFD, calculated pursuant to this Rate and Method of Apportionment of Special Tax.

Special Tax Formula

A. Residential Parcels:	An annual special tax will be levied on all Residential Parcels, as defined above, at the per parcel tax rate shown below for each fiscal year 2007-2008 through 2016-2017:
	Residential Parcel Annual Special Tax Rate: $196.77

B. Non-residential Parcels: An annual special tax will be levied on all Non-residential Parcels at the per acre rate shown below for each fiscal year 2007-2008 through 2016-2017:

Non-residential Parcel Annual Special Tax Rate: $196.77 per acre.

Duration of Special Tax Levy

The special tax will be levied annually for a period of ten (10) years commencing in fiscal year 2007-2008 through and including fiscal year 2016-2017. After the ten (10) year duration has expired the special tax may no longer be collected unless extended pursuant to applicable laws, except that a special tax that was lawfully levied in or before the final tax year and that remains delinquent may be collected in subsequent years.

Special Tax Escalator Factor

In fiscal years 2008-2009 through 2016-2017, the special tax may be increased annually by the Clayton City Council in an amount not to exceed the full annual adjustment (April to April) in the Consumer Price Index – All Urban Consumers, San Francisco-Oakland-San Jose, CA Area (Base Period 1982-84 = 100). This escalator factor is applicable if determined to be necessary due to expected increases in the operational and maintenance expenses attributable to the CFD. Such determination shall be made by action of the Clayton City Council, which must occur at a regular public meeting thereof accompanied by a prior recommendation of the citizens' Trails and Landscaping Committee established by the City Council in February 2006 (City Resolution No. 08-2006). In no event shall each annual special tax rate in any fiscal year increase by more than three percent (3%) over the previous year.

Relationship to Special Tax of Community Facilities District 1997-1

An intent of the new Community Facilities District 2007-1 is to replace the City's Community Facilities District 1997-1 that levied an annual special tax for Citywide Landscape Maintenance purposes during the last ten years and which special tax automatically expires on June 30, 2007. No further special tax can be levied by CFD 1997-1.

PROPOSED BOUNDARIES OF
COMMUNITY FACILITIES DISTRICT NO. 2007-1
(CITYWIDE LANDSCAPE MAINTENANCE DISTRICT)

CITY OF CLAYTON, COUNTY OF CONTRA COSTA
STATE OF CALIFORNIA

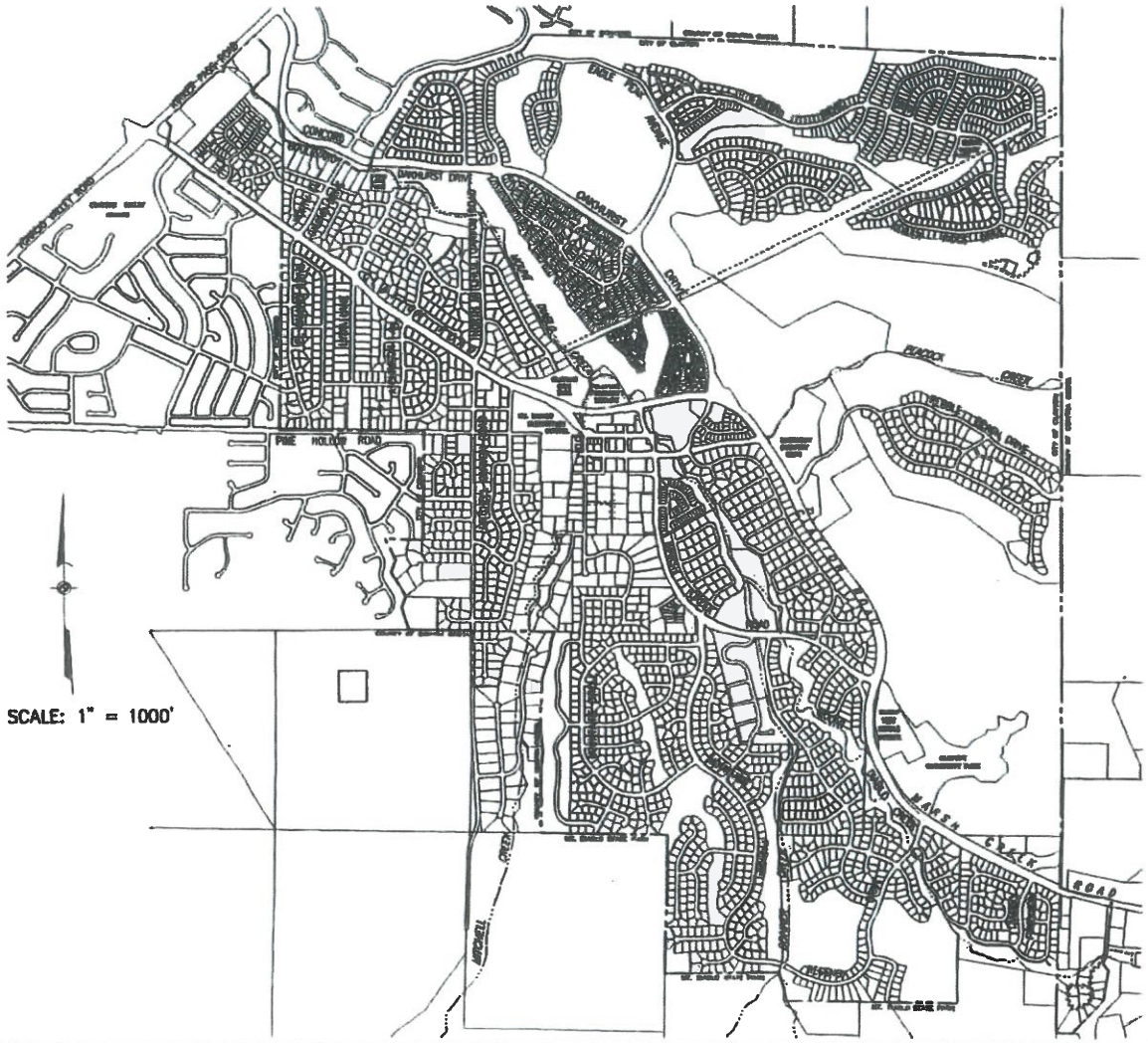

CITY RECORDER'S STATEMENT:

FILED IN THE OFFICE OF THE CITY CLERK OF THE CITY OF CLAYTON, THIS 4th DAY OF January, 2007.

BY: Jaci J. Jackson
CITY CLERK
CITY OF CLAYTON

CITY CLERK'S STATEMENT:

I HEREBY CERTIFY THAT THE WITHIN MAP SHOWING THE PROPOSED BOUNDARIES OF COMMUNITY FACILITIES DISTRICT NUMBER 2007-1 IN THE CITY OF CLAYTON, COUNTY OF CONTRA COSTA, STATE OF CALIFORNIA, WAS APPROVED BY THE CITY COUNCIL OF THE CITY OF CLAYTON AT A REGULAR MEETING THEREOF, HELD ON THE _____ DAY OF _____, 2007, BY ITS RESOLUTION NO._____.

BY:_____
CITY CLERK
CITY OF CLAYTON

RECORDER'S CERTIFICATE:

FILED THIS _____ DAY OF _____ 2007, AT THE HOUR OF ___ O'CLOCK __M. IN BOOK _____ OF MAPS OF ASSESSMENT AND COMMUNITY FACILITIES DISTRICTS, AT PAGE _____, AND AS INSTRUMENT NUMBER _____ IN THE OFFICE OF THE COUNTY RECORDER OF CONTRA COSTA COUNTY, STATE OF CALIFORNIA.

BY:_____
COUNTY RECORDER
COUNTY OF CONTRA COSTA

BY:_____
DEPUTY COUNTY RECORDER

LEGEND

———— CITY LIMIT LINE AND
COMMUNITY FACILITY DISTRICT BOUNDARY

RESOLUTION NO. 12 - 2016

A RESOLUTION CALLING AN ELECTION TO CONTINUE THE EXISTING SPECIAL PARCEL TAX SUBJECT TO THE SAME ADJUSTMENT METHODOLOGY FOR COMMUNITYFACILITIES DISTRICT (CFD) 2007-1 "CITYWIDE TRAILS AND LANDSCAPE MAINTENANCE DISTRICT" FOR TEN YEARS

THE CITY COUNCIL
City of Clayton, CA
Community Facilities District 2007-1
[Citywide Trails and Landscape Operation and Maintenance District]

WHEREAS, the City of Clayton has established Community Facilities District 2007-1 [Citywide Trails and Landscape Operations and Maintenance District] ("CFD") within the City of Clayton, authorized the levy of a special parcel tax on real property within the CFD and established an initial appropriations limit for the CFD; and

WHEREAS, the special tax levied within the CFD is set to expire in Fiscal Year 2016/2017; and

WHEREAS, on January 19, 2016, the City Council adopted Resolution No. 07-2016, a Resolution of Consideration, to continue the existing special parcel tax within the CFD for ten years from Fiscal Year 2017/2018 (i.e., beginning July 1, 2017) through Fiscal Year 2026/2027 (i.e., ending June 30, 2027); and

WHEREAS, the City Council scheduled a public hearing on such proposed special parcel tax continuance for March 1, 2016; and

WHEREAS, at the DULY-NOTICED public hearing, less than a majority of affected property owners protested the extension of the special parcel tax; and

WHEREAS, the City Council wishes to submit the proposed special parcel tax continuance to the voters as required by Government Code section 53338.

NOW, THEREFORE, BE IT RESOLVED BY THE CITY COUNCIL OF THE CITY OF CLAYTON THAT:

SECTION 1. Findings and Background. The City Council finds that the preceding recitals are correct and are incorporated into this Resolution.

SECTION 2. Determinations. It is hereby determined by this City Council that:

A. All prior proceedings pertaining to the formation of the CFD and continuation of the special parcel tax proposed herein were valid and taken in conformity with the requirements of the law, and specifically the provisions of the Community Facilities District Law.

ATTACHMENT 7

B. The written protests received, if any, do not represent a majority protest as defined by the applicable provisions of the Community Facilities District Law and, therefore, the special parcel tax proposed to be extended has not been precluded by majority protest pursuant to Section 53337 of the Government Code.

C. The City Council now submits the question of whether to continue the special parcel tax within the CFD as set forth herein to the registered voters of the CFD as required by Government Code section 53326. Each registered voter within the CFD shall be entitled to one vote. The Special Parcel Tax will be approved if two-thirds of the votes cast upon the question of levying the special parcel tax are in favor of levying the special parcel tax.

D. The City of Clayton boundaries are the same as those in the previous City election.

SECTION 3. Election. The City Council hereby calls an election on June 7, 2016 and submits the extension of the levy of the existing special parcel tax within the CFD to the qualified electors of the CFD. As set forth in the Resolution of Consideration, Resolution No. 07-2016, the City Council proposes continuing the existing special parcel tax, at its current and existing rate and method of apportionment, for ten years from Fiscal Year 2017/2018 through Fiscal Year 2026/2027 ("Special Tax"). As such, all references to the expiration or term of the Special parcel Tax in the rate and method of apportionment shall reflect the new expiration date of Fiscal Year 2026/2027. The rate and method of apportionment for the Special Parcel Tax, subject to the continued term set forth in this section, is more particularly described and set forth in Resolutions No. 06-2007 and 07-2007.

SECTION 4. Election Consolidation. The City requests the Contra Costa County Board of Supervisors consolidate the election on the Special Parcel Tax with the Statewide election on June 7, 2016. The City requests and authorizes the Contra Costa County elections official to provide the services necessary to implement the election and to consolidate the election on the June 7, 2016 Election Ballot for the County of Contra Costa. The elections official is hereby authorized to take any and all steps necessary for holding the above election. The elections official shall perform and render all services and proceedings incidental to and connected with the conduct of the election, including but not limited to, the following:

A. Prepare and furnish the necessary election supplies for the conduct of the election.

B. Cause to be printed the requisite number of official ballots, tally sheets and other necessary forms.

C. Furnish official ballots for the qualified electors of the CFD.

D. Cause the official ballots to be presented to the qualified electors, as required by law.

E. Receive the returns of the election and supplies.

F. Sort and assemble the election material and supplies in preparation for the canvassing of the returns.

G. Canvass the returns of the election.

H. Furnish a tabulation of the number of votes given in the election.

I. Conduct and handle all other matters relating to the proceedings and conduct of the election in the manner and form as required by law

SECTION 5. Ballot Measure. Pursuant to Elections Code section 10403, the ballot forms shall have printed on them the following words with regard to the measure:

CITY OF CLAYTON - MEASURE: ____.		
CITYWIDE TRAILS AND LANDSCAPE MAINTENANCE DISTRICT CONTINUATION OF EXISTING SERVICES AND SPECIAL PARCEL TAX Shall the existing Community Facility District 2007-1 (Trails and Landscape Maintenance District) be continued, with a Citizens Oversight Committee, for ten years to fund on-going operations and maintenance of the trails system, roadway landscape, open space weed abatement, and related expenses at the current annual special tax's rate and methodology (presently $234.84/year per residential and non-residential parcel or fraction thereof), for FYs 2017-2027?	YES	
	NO	

SECTION 6. Impartial Analysis. Pursuant to Government Code section 53327 and Elections Code section 9280, the City Clerk shall transmit a copy of the measure to the City Attorney, who shall prepare an impartial analysis of the measure showing the effect of the measure on existing law and the operation of the measure. The impartial analysis shall be filed with the City Clerk by March 18, 2016.

SECTION 7. Ballot Arguments. Arguments in favor of and in opposition to the ballot measure and rebuttal arguments shall be permitted, and the City hereby adopts the provisions of Elections Code sections 9282 and 9285(a), regarding the acceptance of arguments relating to ballot measures. Primary arguments shall be filed with the City Clerk by March 23, 2016. Rebuttal arguments shall be filed with the City Clerk by March 28, 2016.

SECTION 8. Special Parcel Tax Accountability Measures. Pursuant to and in compliance with the provisions of Government Code Section 50075.1, this Board hereby establishes the following accountability measures pertaining to the levy by the CFD of the proposed Special Tax:

A. The Special Parcel Tax shall be levied for the specific purposes set forth in the Resolution of Consideration and Section 9 below.

B. The proceeds of the levy of each such special parcel tax shall be applied only to the specific applicable purposes set forth in the Resolution of Consideration (Resolution No. 07-2017) and Section 9 below.

C. The City shall establish a separate account into which the proceeds of the Special Parcel Tax shall be deposited.

D. The City Manager or his or her designee, acting for and on behalf of the CFD, shall annually file a report with the City Council as required pursuant to Government Code Section 50075.3.

SECTION 9. Additional Actions. The City Manager and City Clerk are hereby authorized and directed to take all necessary and appropriate steps to place the measure on the ballot. The City may recover the costs of the election and related procedures to place the Special Parcel Tax on the ballot from the proceeds of such Special Parcel Tax or the existing special parcel tax as an incidental expense of the CFD. The City Council hereby amends Exhibit "A" of Resolution No. 06-2007 to clarify that the election expenses set forth in this Section as permissible costs of the operation and maintenance of the Citywide Trails and Landscape District.

SECTION 10. Effective Date. This Resolution shall become effective immediately upon its adoption.

PASSED, APPROVED, AND ADOPTED by the City Council of the City of Clayton, California, at a regular public meeting thereof held on March 1, 2016 by the following vote:

AYES: Mayor Geller, Vice Mayor Diaz, Councilmembers Haydon, Pierce and Shuey.

NOES: None.

ABSENT: None.

ABSTAIN: None.

THE CITY COUNCIL OF CLAYTON, CA

Howard Geller, Mayor

ATTEST:

Janet Brown, City Clerk

I certify that the foregoing resolution was duly and regularly passed by the City Council of the City Clayton at a regular meeting held on March 1, 2016.

Janet Brown, City Clerk

RESOLUTION NO. 45-2016

A RESOLUTION DECLARING RESULTS OF CANVASS OF RETURNS IN THE 2016 PRIMARY MUNICIPAL ELECTION, DECLARING THE RESULTS OF THE VOTE ON LOCAL BALLOT MEASURE "H", CITYWIDE TRAILS AND LANDSCAPE MAINTENANCE DISTRICT CONTINUATION OF EXISTING SERVICES AND SPECIAL PARCEL TAX.

(Community Facilities District 2007-1)

THE CITY COUNCIL
City of Clayton, California

WHEREAS, a duly noticed primary election was held in the City of Clayton on June 7, 2016 for the purpose of voting for one (1) local ballot measure, Measure "H", a special tax extension to continue funding the annual operations of the Citywide Trails and Landscape Maintenance District for an additional period of ten (10) years through Fiscal Year 2017-2027; and

WHEREAS, following the canvass of returns by the Contra Costa County Clerk and receipt of his report by the Clayton City Clerk, the City Council met in a regular public meeting on July 19, 2016 and canvassed the returns of the election pursuant to and accordance with applicable provisions of the California Elections Code; and

WHEREAS, the City Council finds the number of votes cast in the City of Clayton at the primary election was and is 4,084, a 54.15% voter turnout; and

WHEREAS, the City Council finds there were seven precincts in the City of Clayton established for holding the June 2016 primary election; and

WHEREAS, the City Council finds that all of the votes in consideration of local ballot Measure "H" submitted to the Clayton voters in the presidential primary election are also set forth in the computer printout from the Contra Costa County Election Department, attached hereto as "Exhibit A" and incorporated herein by such reference.

NOW, THEREFORE, BE IT RESOLVED by the City Council of Clayton, California that that local Ballot Measure "H" and the levy extension of a special tax therein (Community Facilities District No. 2007-1, Trails and Landscape Maintenance District) did garner the requisite two-thirds voter approval and therefore Measure "H" did pass (79.23%).

ATTACHMENT 8

PASSED, APPROVED AND ADOPTED by the City Council of Clayton, California at a regular public meeting thereof held on the 19th day of July 2016 by the following vote:

AYES: Mayor Geller, Vice Mayor Diaz, Councilmembers Haydon and Pierce.

NOES: None.

ABSTAIN: None.

ABSENT: Councilmember Shuey.

THE CITY COUNCIL OF CLAYTON, CA

Howard Geller, Mayor

ATTEST:

Janet Brown, City Clerk

CERTIFICATE OF COUNTY CLERK
AS TO THE RESULT OF THE CANVASS OF THE
CITY OF CLAYTON
MEASURE H
JUNE 7, 2016 PRIMARY ELECTION

State of California)
) ss.
County of Contra Costa)

I, JOSEPH E. CANCIAMILLA, County Clerk of Contra Costa County, State of California, do hereby certify that I did canvass the returns of the votes cast at the June 7, 2016, **CITY OF CLAYTON, MEASURE H ELECTION.** I further certify that the statement of the votes cast, to which this certificate is attached, shows the whole number of votes cast in said County, and the whole number of votes cast for and against the measure in said County and in each respective precinct therein, and that the totals of the respective columns and the totals as shown for and against the measure are full, true and correct.

WITNESS my hand and Official Seal this 5th day of July, 2016.

JOSEPH E. CANCIAMILLA, County Clerk

By Rosa Mena
Rosa Mena, Deputy Clerk

	TOTAL VOTES	%	ELECTION DAY	VOTE BY MAIL
Measure H - City of Clayton				
Parcel Tax - 2/3				
Vote for 1				
(WITH 7 OF 7 PRECINCTS COUNTED)				
Yes	3,067	79.23	1,080	1,987
No	804	20.77	271	533
Total	3,871		1,351	2,520

Landscape Maintenance District

In June 2007, Clayton voters approved a replacement real property special tax to continue funding the operation and maintenance of its citywide public landscaped areas. This voter action created the City of Clayton Landscape Maintenance Community Facilities District 2007-1 (LMD). This annual special parcel tax is restricted to landscape costs associated with: arterial and specified roadway medians and parkways, the trails system, the annual open space non-native (exotic) invasive weed abatement in city-owned open space of the area hills, the annual open space and trails maintenance including weed abatement for fire and public safety, landscape and turf irrigation and the monthly maintenance and special occasion/holiday operation of the "Clayton Fountain". Operations for the LMD are separately accounted for by the City in a restricted-use special revenue fund.

Measure B, the 2007 ballot measure, expired June 30, 2017. Given this was the only source of funds for the maintenance and operation of the LMD, in order to continue this sole funding source, a special parcel tax, "Measure H" was placed before the voters on the June 7, 2016 ballot; needing two-thirds (66.67%) voter approval. In June 2016, the voters overwhelmingly elected (77.1% positive vote) to extend the LMD special parcel tax for an additional ten (10) years.

Maintenance of City parks is not included as an authorized expenditure under the LMD Act; park maintenance obligations fall to the City's General Fund. *Citywide public landscaping services have always been funded by a special parcel tax levied on private properties throughout the City.*

Landscape Maintenance District Operations

The LMD is now completing its fifth year of operation under Measure H. The LMD has a City Council-appointed Trails and Landscaping Citizens' Oversight Committee (TLC) that meets periodically to ensure the these special-purpose tax revenues are used for their intended purpose as established under the previous ballot measure for the LMD. The TLC met on March 7, May 9 and May 16, 2022. The May meetings were for the review and input on the proposed LMD budget for City Council action in June. The Proposed Budget incorporates the Committee's recommendations for FY2022/23. The Committee's work is greatly appreciated and vital to the success of the District.

Pursuant to the terms of voter-approved Measure H, the special parcel tax rate may be modified annually by the change in the consumer price index (CPI) as published by the U.S. Bureau of Labor and Statistics from April to April for this geographic region (San Francisco-Oakland-Hayward, CA). In no event shall the special parcel tax rate be increased by more than three percent (3.0%) annually. Given the local CPI change (from April 2020 to April 2021) of 5%, the LMD's projected revenues are recommended by the TLC and included in the proposed budget to be increased by 3.0% to a total of $1,241,053 for FY 2022/23. This results in a modest increase to LMD special parcel tax revenues of apx. $36,121 over the prior year's adopted budget. The capped CPI growth adjustment will result in an increase of $8.22 per residential parcel over the prior year's rate (last year's FY 2021/22 single-family rate was $274.46; including the CPI adjustment factor, the new single-family parcel rate will be $282.70).

Over the past fifteen years, from FY 2007/08 through FY 2020/21, it is estimated the LMD will have used approximately $2.6 million of these special parcel tax funds for public landscape and irrigation and trail system improvements. When including additional LMD improvement projects planned for FY 2022/23, the LMD will have invested over $3.3 million in various improvements in addition to more routine maintenance of landscaping.

For FY 2021/22, the LMD budgeted to fund the following landscape maintenance improvement projects:

Project Description	Budget Amount	$ used	Project ID
*Cardinet trail section repave	$185,000	0	7306 postponed to 22/23
*Trail reconstruct end of Peacock Ck	$100,000	0	7306 postponed to 22/23
*Repave/Repair/Crack Seal Trails	$30,000	0	7306 postponed to 23/24
Replace Irrigation Control (6 of them)	$90,000	$116,500	LMD 2021-2 in process
Native open space planting pilot project	$12,500	$12,500	7520 completed
Trim up trees btwn Blue Oak/Keller	$100,000	$50,000	LMD 2021-2 completed
Tree Trimming streets/trails	$300,000	$300,000	7440 in process
Total	**$817,500**	**$479,000**	

*projects that were planned for 21/22, but postponed

Due to staffing shortages and project scheduling issues, the trail projects were not able to be completed during FY2021/22.

For FY 2022/23, the LMD budgeted to fund the following landscape maintenance improvement projects:

Project Description	Amount	Account ID
*Cardinet trail section repave	$185,000	7306
*Trail reconstruct end of Peacock Ck	$100,000	7306
Native wildflower open space planting project	$25,000	7520
Strategic/safety/sustainability plan	$30,000	7419
Enhanced non-native invasive weed management open space	$35,000	7445
Trim trees open space areas	$50,000	7520
Tree Trimming streets/trails	$200,000	7440
Bark/compost/mulch landscape areas	0	7520
Weed control medians/rights-of-way non-glyphosate	$30,000	7445
Total	**$655,000**	

*projects that were planned for 21/22, but postponed to FY 22/23

Due to insufficient funds and lower priority, staff has not included crack sealing of trails in the proposed FY 2022/23 budget. There are not any city street projects anticipated in FY 2022/23 that would have crack sealing so the ability to achieve a project at a reasonable cost is not viable. This will be re-evaluated in FY 2023/24 and a mircoseal/coatseal might be an appropriate method to be done concurrently with a future street paving project.

Due to drought conditions, replanting projects are not proposed that would require additional water. Therefore, it is planned to focus on trails maintenance, tree trimming, mulch/compost/barking landscape areas, weed management, enhanced native wildflower planting, and enhanced non native invasive plant management.

In addition, during FY 2022/23, funding in the amount of $30,000 is proposed for the preparation of a strategic/safety/sustainability plan for the Landscape Maintenance District. This will greatly assist in future project planning, workload scheduling, etc. The City Engineer will be leading this effort and associated funds are included in the line item for other professional services [7419].

The proposed LMD budget is a balanced operational budget, responsibly utilizing fund balance to undertake non-recurring capital improvement projects. This practice is consistent with prior year budgets as the LMD is pay-as-you-go for such improvements, responsibly drawing on fund balance as needed. Proposed appropriations are annually adjusted for anticipated water and electrical utility rate increases as well as for fuel, fertilizer, etc.

Over the past year, the LMD has generated a modest reserve balance to allow the consideration of the aforementioned non-operational landscaping improvement projects to be undertaken. Although the proposed budget anticipates an ending fund balance reserve of $111,276 by the close of FY 2022/23, staff is not proposing additional capital projects beyond those listed in order to allow time to complete these budgeted projects and to have sufficient funds for normal operational cash flow purposes.

An enormous impact on LMD operations from FY 2012/13 through FY 2016/17 was the declared drought conditions and the severe water conservation reductions imposed by Contra Costa Water District (CCWD) as directed by the Governor's Executive Order Emergency declaration, resulting in a 45% mandatory water reduction order. With irrigation cutbacks of that magnitude, the City Council ordered the LMD to suspend irrigation water to turf and bushes, reserving restricted water supplies to irrigate public trees. This action plan negatively impacted some of the landscape, however many shrubs and trees were sustained in the LMD. Capital improvement projects engaged during the extended drought timeframe were hardscape-only oriented. There have only been two sections of the Clayton Road median replanted since the prior drought.

Although the State of California and CCWD returned to unrestricted water conditions for a number of years, we are now in the third year of a new drought cycle, and the State is in drought conditions again, with many areas in or likely to be in Severe or Exceptional Drought, the highest category. CCWD has asked for 15% voluntary reductions, and may place a temporary drought surcharge on water bills of 15%. Additionally, it is forecasted that the dry conditions will likely continue into next year. Therefore, as with last year, no new replanting projects are being proposed, as it would require additional water to establish from irrigation and/or a normal "rainy" season. Water districts were required by case law to change billing rate structures to incorporate greater costs for service areas with greater water delivery demands (i.e. higher elevations requiring more energy for delivery). Clayton's geographic location resulted in a rate tier increase by CCWD in January 2022 of approximately 6%. CCWD increases the tier rates annually in January and staff have used a 6% increase based on discussions with CCWD staff that it is likely to be similar due to increased costs in energy from PGE that is used to pump water throughout their system. The proposed budget for the LMD includes the increased water costs with the adjusted rate estimated expenditure of $230,000.

Personnel services (permanent including benefits etc. and contract seasonal) for this labor-intensive work effort account for 26% of the LMD budget expenditures in FY 2022/23 ($488,570). Whenever possible, less complex tasks within the LMD are assigned to contract temporary seasonal personnel, which allows full-time permanent City maintenance personnel to focus their efforts on tasks requiring journeyman-level experience (i.e. irrigation line and system repairs). The LMD has only one full-time dedicated staff person of the six (6) permanent Maintenance Department personnel.

During this past fiscal year (2021/22) the continued pandemic had unexpected impacts to the LMD operations. The ability to use part-time/seasonal contract personnel was not fully possible due to many factors, including the lack of personnel available from the staffing agencies. In addition, there have been staff out for unexpected needs. Generally, in a given week over the past year, the staff levels have been three to four people on average, and one or two seasonal workers. However, as noted previously, these staff spend only a portion of their time in the LMD, as they also maintain parks, grounds/buildings,

street signs, some street lights. With limited resources, staff continued to prioritize trimming to keep walks and paths clear, and irrigation repairs. Other trimming and weeding along rights of ways and medians were able to be partially done, and chips were placed in portions of the Clayton Road medians to help reduce weed growth and retain moisture. Staff is hopeful that as public health conditions continue to improve, overall temporary seasonal workers will be available to assist in the LMD in the future.

As approved by Measure H voters, the LMD'S budget includes a recurring line item (account 7316) for the purchase of replacement plants, budgeted at $20,000. However, with drought conditions this expenditure will not occur. The LMD further contributes an annual allocation to the City's Capital Equipment Replacement Fund (CERF) for its shared cost of utilizing City Maintenance Department vehicles for LMD operations budgeted at $30,000 in FY 2022/23. A relatively nominal amount of $42,713 (3.4% of annual LMD revenue) is transferred to the City's General Fund to help defray the LMD's share of administrative support and overhead incurred by the City (i.e. telephones, payroll processing, accounts payable, management, compliance, legal, etc.).

With all of these actions, the LMD's ending fund balance on June 30, 2023 is projected to be **$89,726**. The LMD's reserve position is evidence the City does not siphon "surplus" monies into its General Fund but uses the special parcel tax revenues for its intended voter-approved purposes. Its monetary existence allows the LMD to re-evaluate priorities in the future to replace landscape lost (including adding in more hardscape treatments) from the water conservation measures resulting from drought conditions.

Summary

For the Landscape Maintenance District, the City of Clayton is projecting $1,256,053 of revenue in FY2023, which represents a 3% increase over the prior year. Budgeted expenditures are projected to decrease by 12% or $253,311 to $1,862,077 in FY2023 relative to the original adopted budget in FY2021/22. Actual expenditures for FY2021/22 are expected to come in significantly lower than budget.

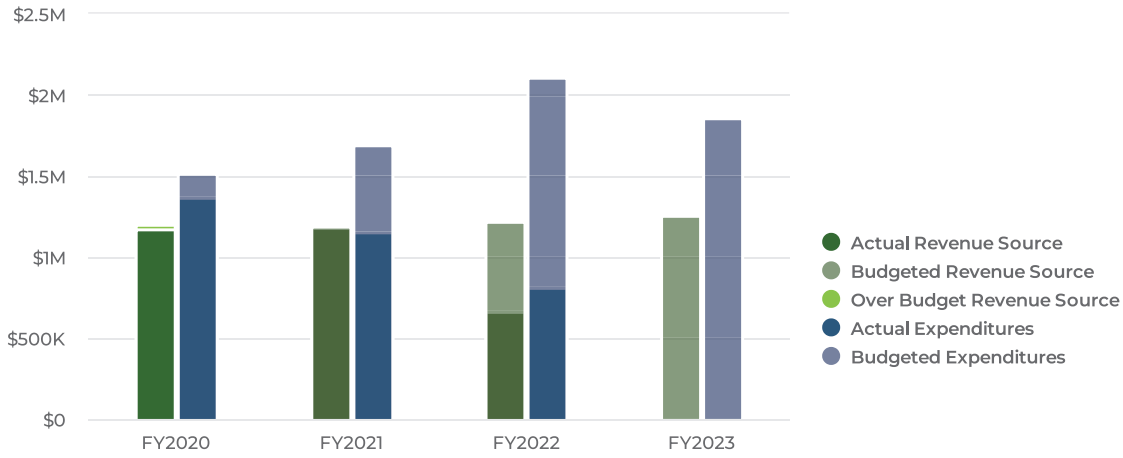

Revenues by Source

Budgeted and Historical 2023 Revenues by Source



Name	FY2021 Actuals	FY2022 Amended	FY2022 Projected	FY2023 Budgeted	FY2022 Amended vs. FY2023 Budgeted (% Change)
Revenue Source					
Charges for Services					

Name	FY2021 Actuals	FY2022 Amended	FY2022 Projected	FY2023 Budgeted	FY2022 Amended vs. FY2023 Budgeted (% Change)
LMD Special Parcel Tax	$1,169,764	$1,204,857	$1,204,857	$1,241,053	3%
Total Charges for Services:	**$1,169,764**	**$1,204,857**	**$1,204,857**	**$1,241,053**	**3%**
Interest					
Interest	$26,584	$15,000	$15,000	$15,000	0%
Total Interest:	**$26,584**	**$15,000**	**$15,000**	**$15,000**	**0%**
Other Revenues					
Unrealized Inv. Gain/Loss	-$12,530	$0	$0	$0	N/A
Total Other Revenues:	**-$12,530**	**$0**	**$0**	**$0**	**N/A**
Total Revenue Source:	**$1,183,819**	**$1,219,857**	**$1,219,857**	**$1,256,053**	**3%**

Expenditures by Expense Type

Budgeted Expenditures by Expense Type

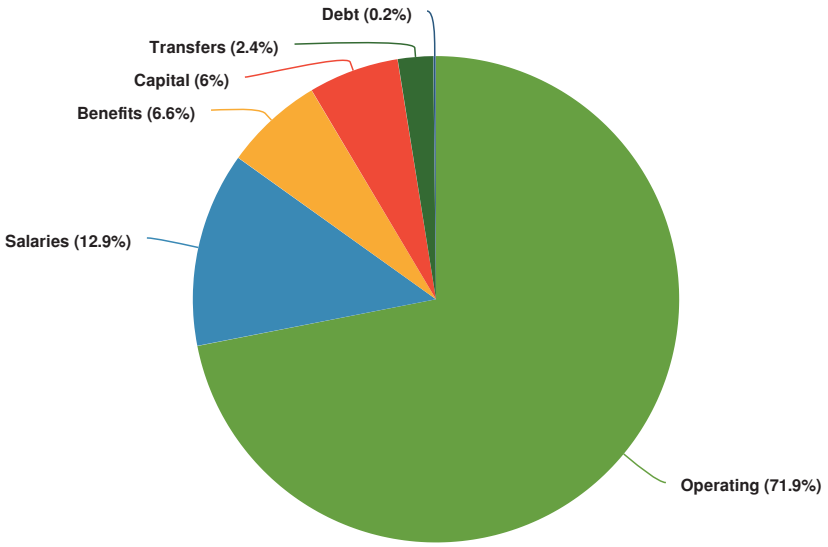

Budgeted and Historical Expenditures by Expense Type

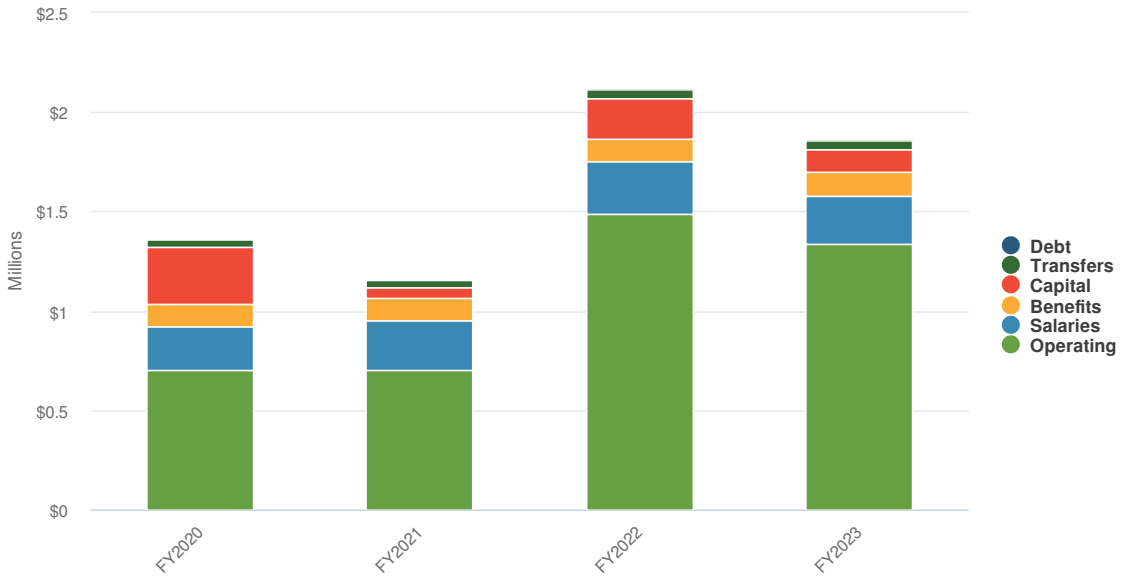

Name	FY2021 Actuals	FY2022 Amended	FY2022 Projected	FY2023 Budgeted	FY2022 Amended vs. FY2023 Budgeted (% Change)
Expense Objects					
Salaries					
Regular Salaries	$243,827	$237,756	$265,336	$238,989	0.5%
Temporary Salaries	$6,987	$20,665	$0	$0	-100%
Overtime	$1,907	$2,000	$2,000	$2,000	0%
Total Salaries:	**$252,721**	**$260,421**	**$267,336**	**$240,989**	**-7.5%**
Benefits					
Long/Short Term Disability Insurance	$2,382	$2,061	$2,061	$4,254	106.4%
PERS Retirement-Normal Cost	$23,147	$21,966	$24,000	$23,439	6.7%
PERS Retirement - Unfunded Liability	$26,422	$29,540	$36,000	$33,031	11.8%
Workers' Compensation	$10,484	$9,587	$8,677	$10,223	6.6%
Unemployment Compensation	$0	$4,464	$0	$529	-88.1%
FICA Taxes	$4,258	$5,057	$3,818	$3,815	-24.6%
Benefit Insurance	$43,315	$43,013	$57,895	$47,291	9.9%
Total Benefits:	**$110,008**	**$115,688**	**$132,451**	**$122,581**	**6%**
Operating					
Recruitment/Pre-employment	$0	$250	$0	$250	0%
Trail Fixture Repairs/Replacement	$178	$320,000	$0	$290,000	-9.4%
Irrigation Supplies and Materials	$0	$10,000	$10,000	$10,000	0%
Weed Abatement Supplies and Materials	$0	$20,000	$10,000	$15,000	-25%
Plant Nutrition Supplies and Materials	$0	$10,000	$10,000	$12,500	25%
General Supplies	$8,222	$14,300	$7,300	$4,500	-68.5%

Name	FY2021 Actuals	FY2022 Amended	FY2022 Projected	FY2023 Budgeted	FY2022 Amended vs. FY2023 Budgeted (% Change)
Landscape Replacement Plants (Shrubs, Trees, Etc.)	$2,822	$20,000	$0	$0	-100%
Gas & Electric Services	$26,995	$50,000	$28,000	$30,000	-40%
Water Services	$223,936	$240,000	$225,000	$230,000	-4.2%
Traffic Safety Supplies	$292	$1,000	$1,159	$1,000	0%
Buildings/Grounds Maintenance	$38,149	$36,910	$28,169	$26,200	-29%
Machinery/Equipment Maintenanc	$13,793	$21,050	$10,750	$26,550	26.1%
Vehicle Maintenance	$9,482	$15,000	$22,000	$20,000	33.3%
Vehicle Gas, Oil, and Supplies	$12,374	$14,000	$14,000	$14,000	0%
Property Tax Admin. Costs	$3,740	$4,100	$4,100	$4,100	0%
Other Professional Services	$6,198	$7,100	$7,685	$37,500	428.2%
Animal/Pest Control Services	$4,653	$15,000	$15,000	$51,000	240%
Contract Seasonal Labor	$98,742	$160,000	$121,975	$125,000	-21.9%
Tree Trimming Services	$101,100	$300,000	$300,000	$200,000	-33.3%
Weed Abatement Services	$120,990	$201,230	$141,230	$212,000	5.4%
CERF Charges/Depreciation	$30,000	$30,000	$30,000	$30,000	0%
Total Operating:	**$701,664**	**$1,489,940**	**$986,368**	**$1,339,600**	**-10.1%**
Capital					
Project Program Costs	$53,813	$204,500	$179,000	$112,000	-45.2%
Total Capital:	**$53,813**	**$204,500**	**$179,000**	**$112,000**	**-45.2%**
Debt					
CCC Property Tax	$2,994	$3,030	$3,030	$3,030	0%
Total Debt:	**$2,994**	**$3,030**	**$3,030**	**$3,030**	**0%**
Transfers					
Transfer To General Fund	$39,190	$40,679	$40,679	$42,713	5%
Transfer to Stormwater Fund	$1,130	$1,130	$1,130	$1,164	3%
Total Transfers:	**$40,320**	**$41,809**	**$41,809**	**$43,877**	**4.9%**
Total Expense Objects:	**$1,161,519**	**$2,115,388**	**$1,609,994**	**$1,862,077**	**-12%**

Fund Balance

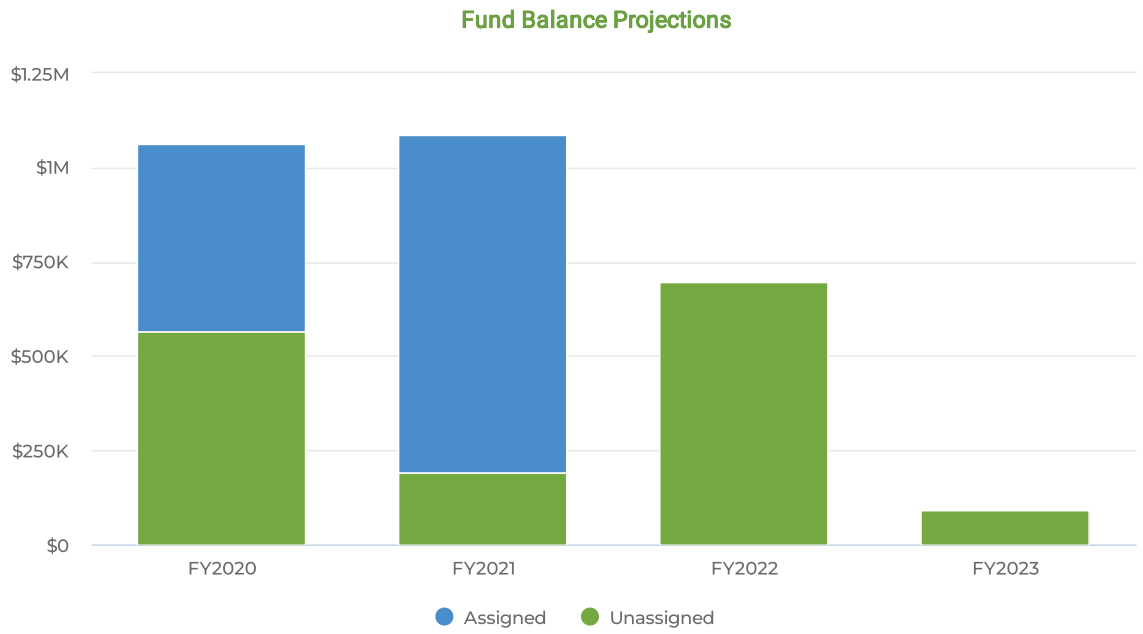

	FY2020	FY2021	FY2022	FY2023	% Change
Fund Balance	**Audited Fund Balance**	**Audited Fund Balance**	**Projected**	**Proposed**	
Unassigned	$563,887	$190,355	$695,750	$89,726	-87.1%
Assigned	$499,700	$895,531	$0	$0	0%
Total Fund Balance:	**$1,063,587**	**$1,085,886**	**$695,750**	**$89,726**	**-87.1%**

CITY OF CLAYTON
Founded 1857 . . Incorporated 1964

AGENDA REPORT

TO: **HONORABLE MAYOR AND COUNCIL MEMBERS**

FROM: **Larry Theis, P.E., Public Works Director/City Engineer**

DATE: **JUNE 21, 2022**

SUBJECT: **A RESOLUTION CONFIRMING THE LEVY OF ASSESSMENTS FOR FY 2022/23 WITHIN THE LYDIA LANE SEWER ASSESSMENT DISTRICT FOR THE REPAYMENT OF BONDS ISSUED FOR THE CONSTRUCTION OF MUNICIPAL SANITARY SEWERS**

RECOMMENDATION

Approve the attached Resolution.

BACKGROUND

The Lydia Lane Sewer Assessment District was formed to fund the installation of sanitary sewers and sewer laterals in the Lydia Lane and Verna Way area south of Clayton Road.

The City issued bonds to provide funding for the construction of the sewer improvements. The bonds are being repaid by the property owners through annual assessments collected by the County through each property owner's property taxes. Along with the principal and interest, the assessments also include an administrative fee of $150.00 per parcel to cover District overhead costs.

The first assessment was levied in Fiscal Year 2002/03 and the final assessment will be levied in Fiscal Year 2031/32.

On June 6, 2022, the property owner of APN 120-052-011 paid-off their assessment lien in full, and therefore will no longer be assessed annually.

The attached resolution confirms the proposed assessments for Fiscal Year 2022/23.

FISCAL IMPACT

The Fiscal Year 2022/23 assessments will yield approximately $18,497.67 for the District. If this Resolution is not approved, the City will have to pursue separate action against each property owner to directly bill the annual assessment and if assessments are not billed and collected, the City may default on the bonds.

CONCLUSION

Based upon the above, staff recommends the City Council approve the Resolution confirming the levy of annual assessments for the Lydia Lane Sewer Assessment District.

ATTACHMENTS

Attachment: Resolution Confirming the Levying of Assessments for FY 2022/23

RESOLUTION NO. ##-2022

A RESOLUTION CONFIRMING THE LEVY OF ASSESSMENTS FOR FY 2022/23 WITHIN THE LYDIA LANE SEWER ASSESSMENT DISTRICT FOR THE REPAYMENT OF BONDS ISSUED FOR THE CONSTRUCTION OF MUNICIPAL SANITARY SEWERS

THE CITY COUNCIL
City of Clayton, California

WHEREAS, by passage of Resolution 36-2002, the City Council ordered the formation of the Lydia Lane Sewer Assessment District in accordance with and pursuant to the Municipal Improvement Act of 1913; and

WHEREAS, the City of Clayton issued and sold bonds in the amount of $228,332 to fund the construction of municipal sanitary sewer Improvements in the Lydia Lane Assessment District which must be repaid by the real property owners within the assessment district; and

WHEREAS, the repayment of the bonds by the property owners is provided through the levy of annual assessments, for principal, interest, and administrative costs, on each property owner's County property tax bill; and

WHEREAS, the proposed assessments for Fiscal Year 2022/23 are shown on Exhibit A attached hereto;

NOW, THEREFORE, BE IT RESOLVED by the City Council of Clayton, California, does hereby:

1. Orders the levy of assessments for FY 2022/23 on those parcels within the Lydia Lane Sewer Assessment District for repayment of bonds issued for the construction of municipal sanitary sewers within the assessment district.

2. Lists the annual assessment for each parcel in the assessment district shall as shown on Exhibit A attached hereto.

3. Orders the assessments to be levied and collected by the County of Contra Costa along with the regular property taxes.

PASSED, APPROVED and ADOPTED by the City Council of Clayton, California at a regular public meeting thereof held on the 21st day of June 2022 by the following vote:

AYES:

NOES:

ABSENT:

ABSTAIN:

THE CITY COUNCIL OF CLAYTON, CA

_____
Peter Cloven, Mayor

ATTEST:

_____
Janet Calderon, City Clerk

EXHIBIT A

ANNUAL ASSESSMENT AMOUNTS FOR FY 2022/23 FOR THE LYDIA LANE SEWER ASSESSMENT DISTRICT

Lydia Lane Sewer Assessment District	
Parcel ID (APN)	Amount[1]
120-042-005	$1,044.33
120-042-006	$1,044.33
120-043-007	$1,044.33
120-043-009	$1,044.33
120-051-007	$1,301.85
120-051-008	$1,301.85
120-051-010	$1,301.85
120-052-003	$1,301.85
120-052-004	$1,301.85
120-052-005	$1,301.85
120-052-006	$1,301.85
120-052-009	$1,301.85
120-052-015	$1,301.85
120-052-016	$1,301.85
120-052-017	$1,301.85
Total Assessment	$18,497.67

[1]The Amounts shown above may differ from the amounts placed on the Contra Costa County's secured property tax bill by $0.01 due to County rounding requirements.

CITY OF CLAYTON
Founded 1857 . . Incorporated 1964

AGENDA REPORT

TO: **HONORABLE MAYOR AND COUNCILMEMBERS**

FROM: **CITY MANAGER**

DATE: **June 21, 2022**

SUBJECT: **ADOPT A RESOLUTION APPROVING A FIVE-YEAR AGREEMENT WITH ALL OUT SPORTS LEAGUE (AOSL) TO DEVELOP AND OPERATE COMMUNITY RECREATION PROGRAMS AT THE CLAYTON COMMUNITY GYM AND AT CLAYTON COMMUNITY PARK AND SET RENTAL RATES FOR AOSL TO PAY THE CITY DURING THE TERM OF THE AGREEMENT AND ANY OPTIONAL RENEWALS**

RECOMMENDATION

Adopt a resolution approving a five-year agreement with All Out Sports League (AOSL) for development and operation of community recreation programs at the Clayton Community Gymnasium and at Clayton Community Park and set rental rates for AOSL to pay the City during the term of the agreement and any optional renewals.

BACKGROUND

At its public meeting held on March 3, 2015, the City Council approved (by Consent Calendar action) a multiple-year contract with All Out Sports League (AOSL) for its continued provision of community recreation programs held in the Clayton Community Gymnasium and at the adjacent Clayton Community Park. The Agreement for AOSL's independent development and operation of recreation and enrichment programs was a 7.25-year contract that expires at the end of this fiscal year.

DISCUSSION

As an independent contractor of the City, AOSL determines the types of community recreation programs it offers primarily based on factors such as community interest and participation experience, in addition to discerning which programs match unfilled niches in area recreation programming. In addition to its production of AOSL-operated recreation programs, AOSL is also authorized by the City to manage third party rentals of the Clayton Community Gymnasium during the City's allocated shared-use time of this public facility located on the campus of Diablo View Middle School (in accordance with the Master Agreement between the City and the Mt. Diablo Unified School District). Such facility rentals

range from private party rentals (e.g. birthdays) to other organized sports leagues desiring use of the gymnasium for its own programs (e.g. CYO Basketball). AOSL also offers drop-in volleyball and basketball time slots, subject to other competing programs for gym floor time.

SUMMATION

AOSL has provided recreation programs for many years and has performed well under its contract with the City to date. Mr. Copeland and his AOSL organization have well served the City and its Clayton Valley community during his tenure at the Clayton Community Gymnasium. He works cooperatively with the middle school campus administration and is very accommodating when public school events necessitate priority uses or unexpected scheduling bumps.

FISCAL IMPACT

By terms of the Agreement, AOSL will pay monthly rent of $2,200 for its exclusive right to manage, schedule and operate the joint use Clayton Community Gymnasium. This will result in $26,400 annual revenue to the City in FY2022/23. The agreement also identifies an annual escalation of 5% per year for the initial five-year term.

The City incurs no expense or obligation in its Agreement with AOSL for this purpose.

Attachments: 1. Resolution
2. City Agreement with AOSL

RESOLUTION NO. ##-2022

A RESOLUTION OF THE CITY COUNCIL OF THE CITY OF CLAYTON APPROVING AN AGREEMENT WITH ALL OUT SPORTS LEAGUE (AOSL) TO DEVELOP AND OPERATE COMMUNITY RECREATION PROGRAMS AT THE CLAYTON COMMUNITY GYM AND AT CLAYTON COMMUNITY PARK AND SETTING RENTAL RATES FOR AOSL TO PAY THE CITY DURING THE TERM OF THE AGREEMENT AND ANY OPTIONAL RENEWALS

THE CITY COUNCIL
City of Clayton, California

WHEREAS, pursuant to the Agreement between the City of Clayton (herein "City"), the Redevelopment Agency of the City of Clayton (herein "Agency"), and the Mt. Diablo Unified School District (herein "District") dated 22 May 2001, a gymnasium known as the Clayton Community Gymnasium (herein "Gymnasium") was constructed on land donated by the City at the Diablo View Middle School in Clayton, CA;

WHEREAS, All Out Sports League, Inc. (herein “AOSL”) is a 501 (c) (3) public charity recognized by the Internal Revenue Service (IRS) of the Department of Treasury effective 13 June 2008, and is a nonprofit Mutual Benefit Corporation organized in the State of California;

WHEREAS, at its regular public meeting held on June 1, 2010, the Clayton City Council did review, approve and authorize an Agreement with AOSL for the development and operation of recreation and enrichment programs at the Gymnasium;

WHEREAS, since July 2010, AOSL has offered, provided and operated community recreation programs, leagues and classes at the Gymnasium and at Clayton Community Park to the general satisfaction and acceptance of the City; and

WHEREAS, the current agreement with AOSL for programming and operation of the Clayton Community Gym will expire on June 30, 2022.

NOW, THEREFORE, BE IT RESOLVED that the City Council of the City of Clayton does hereby approve the Agreement between the City of Clayton and All Out Sports League for the development and operation of community recreation programs at the Clayton Community Gym and Clayton Community Park and setting rental rates for AOSL to pay the City during the term of the agreement and any optional renewals.

BE IT FURTHER RESOLVED that the City Manager is hereby authorized to execute the Agreement in the form attached to the staff report, with minor revisions that may be approved by the City Manager and the City Attorney, and to execute any other necessary documents to effectuate the terms of the Agreement.

PASSED, APPROVED AND ADOPTED by the City Council of the City of Clayton, California, at a regular public meeting thereof held on the 21st day of June, 2022, by the following vote:

AYES:

NOES:

ABSENT:

ABSTAIN:

THE CITY COUNCIL OF CLAYTON, CA

Peter Cloven, Mayor

ATTEST:

Janet Calderon, City Clerk

CITY OF CLAYTON

AGREEMENT BETWEEN THE CITY OF CLAYTON AND ALL OUT SPORTS LEAGUE, INC., FOR DEVELOPMENT AND OPERATION OF RECREATION AND ENRICHMENT PROGRAMS AT THE CLAYTON COMMUNITY GYMNASIUM

This Agreement is made and entered into as of July 1, 2022 by and between the City of Clayton, a municipal corporation organized and operating under the laws of the State of California with its principal place of business at 6000 Heritage Trail, Clayton, California 94517 ("City"), and All Out Sports League, a 501 (c) (3) public charity recognized by the Internal Revenue Service (IRS) of the Department of Treasury and a nonprofit Mutual Benefit Corporation organized in the State of California with its principal place of business at 5433 Clayton Road, Ste. K #196, Clayton, CA 94517 (hereinafter referred to as "AOSL"). City and AOSL are sometimes individually referred to as "Party" and collectively as "Parties" in this Agreement.

RECITALS

A. **WHEREAS,** City is a public agency of the State of California and is in need of services for the development and operation of recreation and enrichment programs at the Clayton Community Gymnasium (hereinafter referred to as "the Project");

B. **WHEREAS,** AOSL is duly licensed and has the necessary qualifications to provide such services and is a 501 (c) (3) public charity recognized by the Internal Revenue Service (IRS) of the Department of Treasury effective 13 June 2008, and is a nonprofit Mutual Benefit Corporation organized in the State of California with Articles of Incorporation first endorsed and filed with the CA Secretary of State on 22 December 2008;

C. **WHEREAS,** since July 2010, AOSL has offered, provided and operated community recreation programs, leagues and classes at the Gymnasium and at Clayton Community Park to the general satisfaction and acceptance of the City;

D. **WHEREAS,** AOSL has indicated to the City its continued and renewed desire and capacity to continue offering such recreation services to the greater Clayton community at said facilities under a renewed agreement; and

E. **WHEREAS,** the City and AOSL each wish to continue the existing mutually-beneficial relationship in this regard for the betterment and well-being of City residents and the greater Clayton community.

AGREEMENT

NOW, THEREFORE, IT IS AGREED AS FOLLOWS:

1. Services.

AOSL shall provide the City with development and operation of recreation and enrichment programs for the community at the Clayton Community Gym. These include but are not limited to, leagues, camps, clinics, free financial seminars, mentoring programs, scholarships for kids with good grades, and adult sports. Additionally, AOSL shall ensure that the Clayton Community gym is safe, clean and secure for all participants. Additional detail on the scope of work can be found in Exhibit A.

2. Compensation.

a. In valuable consideration thereof for the opportunity to perform community recreation programs and services under this Agreement and for the exclusive right of access to and priority use and management of the Clayton Community Gymnasium during the City's facility use days and hours, AOSL agrees to pay the City the sum of $2,200 per month beginning July 1, 2022 for Fiscal Year 2022/23 and subject to a 5% escalator annually through the term of the Agreement. Attachment B shows the monthly rental amounts through the first term of the Agreement.

3. Additional Work.

If changes in the work seem merited by AOSL or the City, and informal consultations with the other party indicate that a change is warranted, it shall be processed in the following manner: a letter outlining the changes shall be forwarded to the City by AOSL with a statement of estimated changes in rent or time schedule. An amendment to this Agreement shall be prepared by the City and executed by both Parties before such a change to services is implemented. Such amendment shall not render ineffective or invalidate unaffected portions of this Agreement.

4. Maintenance of Records.

Books, documents, papers, accounting records, and other evidence pertaining to costs incurred shall be maintained by AOSL and made available at all reasonable times during the contract period and for four (4) years from the date of final payment under the contract for inspection by City.

5. Term

The term of this Agreement shall be from July 1, 2022 to June 30, 2027, unless earlier terminated as provided herein. The Parties may, by mutual, written consent, extend the term of this Agreement by one five (5)-year term. AOSL shall perform its services in a prompt and timely manner within the term of this Agreement. Either party may terminate the Agreement during the term by giving the other party sixty (60) days prior written notice of termination.

6. Delays in Performance.

a. Neither City nor AOSL shall be considered in default of this Agreement for delays in performance caused by circumstances beyond the reasonable control of the non-performing

party. For purposes of this Agreement, such circumstances include but are not limited to, abnormal weather conditions; floods; earthquakes; fire; epidemics; pandemics, war; riots and other civil disturbances; strikes, lockouts, work slowdowns, and other labor disturbances; sabotage or judicial restraint.

b. Should such circumstances occur, the non-performing party shall, within a reasonable time of being prevented from performing, give written notice to the other party describing the circumstances preventing continued performance and the efforts being made to resume performance of this Agreement.

7. Compliance with Law.

a. AOSL shall comply with all applicable laws, ordinances, codes and regulations of the federal, state and local government, including Cal/OSHA requirements.

b. If required, AOSL shall assist the City, as requested, in obtaining and maintaining all permits required of AOSL by federal, state and local regulatory agencies.

c. If applicable, AOSL is responsible for all costs of clean up and/ or removal of hazardous and toxic substances spilled as a result of his or her services or operations performed under this Agreement.

8. Standard of Care

AOSL's services will be performed in accordance with generally accepted professional practices and principles and in a manner consistent with the level of care and skill ordinarily exercised by members of the profession currently practicing under similar conditions.

9. Assignment and Subconsultants

AOSL shall not assign, sublet, or transfer this Agreement or any rights under or interest in this Agreement without the written consent of the City, which may be withheld for any reason. Any attempt to so assign or so transfer without such consent shall be void and without legal effect and shall constitute grounds for termination. Subcontracts, if any, shall contain a provision making them subject to all provisions stipulated in this Agreement. Nothing contained herein shall prevent AOSL from employing independent associates, and subconsultants as AOSL may deem appropriate to assist in the performance of services hereunder.

10. Independent Contractor

AOSL is retained as an independent contractor and is not an employee of City. No employee or agent of AOSL shall become an employee of City. The work to be performed shall be in accordance with the work described in this Agreement, subject to such directions and amendments from City as herein provided.

11. Insurance. AOSL shall not commence work for the City until it has provided evidence satisfactory to the City it has secured all insurance required under this section. In addition, AOSL shall not allow any subcontractor to commence work on any subcontract until it has secured all insurance required under this section.

a. Commercial General Liability

(i) The AOSL shall take out and maintain, during the performance of all work under this Agreement, in amounts not less than specified herein, Commercial General Liability Insurance, in a form and with insurance companies acceptable to the City.

(ii) Coverage for Commercial General Liability insurance shall be at least as broad as the following:

(1) Insurance Services Office Commercial General Liability coverage (Occurrence Form CG 00 01) or exact equivalent.

(iii) Commercial General Liability Insurance must include coverage for the following:

(1) Bodily Injury and Property Damage
(2) Personal Injury/Advertising Injury
(3) Premises/Operations Liability
(4) Products/Completed Operations Liability
(5) Aggregate Limits that Apply per Project
(6) Explosion, Collapse and Underground (UCX) exclusion deleted
(7) Contractual Liability with respect to this Agreement
(8) Property Damage
(9) Independent Contractors Coverage

(iv) The policy shall contain no endorsements or provisions limiting coverage for (1) contractual liability; (2) cross liability exclusion for claims or suits by one insured against another; (3) products/completed operations liability; or (4) contain any other exclusion contrary to the Agreement.

(v) The policy shall give City, the City Council and each member of the City Council, its officers, employees, agents and City designated volunteers additional insured status using ISO endorsement forms CG 20 10 10 01 and 20 37 10 01, or endorsements providing the exact same coverage.

(vi) The general liability program may utilize either deductibles or provide coverage excess of a self-insured retention, subject to written approval by the City, and provided that such deductibles shall not apply to the City as an additional insured.

b. Automobile Liability

(i) At all times during the performance of the work under this Agreement, the AOSL shall maintain Automobile Liability Insurance for bodily injury and property damage including coverage for owned, non-owned and hired vehicles, in a form and with insurance companies acceptable to the City.

(ii) Coverage for automobile liability insurance shall be at least as broad as Insurance Services Office Form Number CA 00 01 covering automobile liability (Coverage Symbol 1, any auto).

(iii) The policy shall give City, the City Council and each member of the City Council, its officers, employees, agents and City designated volunteers additional insured status.

(iv) Subject to written approval by the City, the automobile liability program may utilize deductibles, provided that such deductibles shall not apply to the City as an additional insured, but not a self-insured retention.

c. Workers' Compensation/Employer's Liability

(i) AOSL certifies that he/she is aware of the provisions of Section 3700 of the California Labor Code which requires every employer to be insured against liability for workers' compensation or to undertake self-insurance in accordance with the provisions of that code, and he/she will comply with such provisions before commencing work under this Agreement.

(ii) To the extent AOSL has employees at any time during the term of this Agreement, at all times during the performance of the work under this Agreement, the AOSL shall maintain full compensation insurance for all persons employed directly by him/her to carry out the work contemplated under this Agreement, all in accordance with the "Workers' Compensation and Insurance Act," Division IV of the Labor Code of the State of California and any acts amendatory thereof, and Employer's Liability Coverage in amounts indicated herein. AOSL shall require all subconsultants to obtain and maintain, for the period required by this Agreement, workers' compensation coverage of the same type and limits as specified in this section.

d. Reserved

e. Minimum Policy Limits Required

(i) The following insurance limits are required for the Agreement:

	Combined Single Limit
Commercial General Liability	$2,000,000 per occurrence/ $4,000,000 aggregate for bodily injury, personal injury, and property damage
Automobile Liability	$2,000,000 combined single limit
Employer's Liability	$2,000,000 per accident or disease

(ii) Defense costs shall be payable in addition to the limits.

(iii) Requirements of specific coverage or limits contained in this section are not intended as a limitation on coverage, limits, or other requirement, or a waiver of any coverage normally provided by any insurance. Any available coverage shall be provided to the parties required to be named as Additional Insured pursuant to this Agreement.

f. Evidence Required

Prior to execution of the Agreement, the AOSL shall file with the City evidence of insurance from an insurer or insurers certifying to the coverage of all insurance required herein. Such evidence shall include original copies of the ISO CG 00 01 (or insurer's equivalent) signed by the insurer's representative and Certificate of Insurance (Acord Form 25-S or equivalent), together with required endorsements. All evidence of insurance shall be signed by a properly authorized officer, agent, or qualified representative of the insurer and shall certify the names of the insured, any additional insureds, where appropriate, the type and amount of the insurance, the location and operations to which the insurance applies, and the expiration date of such insurance.

g. Policy Provisions Required

(i) AOSL shall provide the City at least thirty (30) days prior written notice of cancellation of any policy required by this Agreement, except that the AOSL shall provide at least ten (10) days prior written notice of cancellation of any such policy due to non-payment of premium. If any of the required coverage is cancelled or expires during the term of this Agreement, the AOSL shall deliver renewal certificate(s) including the General Liability Additional Insured Endorsement to the City at least ten (10) days prior to the effective date of cancellation or expiration.

(ii) The Commercial General Liability Policy and Automobile Policy shall each contain a provision stating that AOSL's policy is primary insurance and that any insurance, self-insurance or other coverage maintained by the City or any named insureds shall not be called upon to contribute to any loss.

(iii) The retroactive date (if any) of each policy is to be no later than the effective date of this Agreement. AOSL shall maintain such coverage continuously for a period of at least three years after the completion of the work under this Agreement. AOSL shall purchase a one (1) year extended reporting period A) if the retroactive date is advanced past the effective date of this Agreement; B) if the policy is cancelled or not renewed; or C) if the policy is replaced by another claims-made policy with a retroactive date subsequent to the effective date of this Agreement.

(iv) All required insurance coverages, except for the professional liability coverage, shall contain or be endorsed to provide a waiver of subrogation in favor of the City, its officials, officers, employees, agents, and volunteers or shall specifically allow AOSL or others providing insurance evidence in compliance with these specifications to waive their right of recovery prior to a loss. AOSL hereby waives its own right of recovery against City, and shall require similar written express waivers and insurance clauses from each of its subconsultants.

(v) The limits set forth herein shall apply separately to each insured against whom claims are made or suits are brought, except with respect to the limits of liability. Further the limits set forth herein shall not be construed to relieve the AOSL from liability in excess of such coverage, nor shall it limit the AOSL's indemnification obligations to the City and shall not preclude the City from taking such other actions available to the City under other provisions of the Agreement or law.

h. Qualifying Insurers

(i) All policies required shall be issued by acceptable insurance companies, as determined by the City, which satisfy the following minimum requirements:

(1) Each such policy shall be from a company or companies with a current A.M. Best's rating of no less than A:VII and admitted to transact in the business of insurance in the State of California, or otherwise allowed to place insurance through surplus line brokers under applicable provisions of the California Insurance Code or any federal law.

i. Additional Insurance Provisions

(i) The foregoing requirements as to the types and limits of insurance coverage to be maintained by AOSL, and any approval of said insurance by the City, is not intended to and shall not in any manner limit or qualify the liabilities and obligations otherwise assumed by the AOSL pursuant to this Agreement, including but not limited to, the provisions concerning indemnification.

(ii) If at any time during the life of the Agreement, any policy of insurance required under this Agreement does not comply with these specifications or is canceled and not replaced, City has the right but not the duty to obtain the insurance it deems necessary and any premium paid by City will be promptly reimbursed by AOSL or City will withhold amounts sufficient to pay premium from AOSL payments. In the alternative, City may cancel this Agreement.

(iii) The City may require the AOSL to provide complete copies of all insurance policies in effect for the duration of the Project.

(iv) Neither the City nor the City Council, nor any member of the City Council, nor any of the officials, officers, employees, agents or volunteers shall be personally responsible for any liability arising under or by virtue of this Agreement.

j. Subconsultant Insurance Requirements. AOSL shall not allow any subcontractors to commence work on any subcontract until they have provided evidence satisfactory to the City that they have secured all insurance required under this section. Policies of commercial general liability insurance provided by such subcontractors shall be endorsed to name the City as an additional insured using ISO form CG 20 38 04 13 or an endorsement providing the exact same coverage. If requested by AOSL, City may approve different scopes or minimum limits of insurance for particular subcontractors.

12. Indemnification.

To the fullest extent permitted by law, AOSL shall defend (with counsel of City's choosing), indemnify and hold the City, its officials, officers, employees, volunteers, and agents free and harmless from any and all claims, demands, causes of action, costs, expenses, liability, loss, damage or injury of any kind, in law or equity, to property or persons, including wrongful death, in any manner arising out of, pertaining to, or incident to any acts, errors or omissions, or willful misconduct of AOSL, its officials, officers, employees, subcontractors, AOSLs or agents in connection with the performance of the AOSL's services, or this Agreement, including without limitation the payment of all damages, expert witness fees and attorney's fees and other related costs and expenses. AOSL's obligation to indemnify shall not be restricted to insurance proceeds, if any, received by AOSL, the City, its officials, officers, employees, agents, or volunteers.

13. California Labor Code Requirements.

a. AOSL is aware of the requirements of California Labor Code Sections 1720 et seq. and 1770 et seq., which require the payment of prevailing wage rates and the performance of other requirements on certain "public works" and "maintenance" projects ("Prevailing Wage Laws"). If the services are being performed as part of an applicable "public works" or "maintenance" project, as defined by the Prevailing Wage Laws, and if the total compensation is $1,000 or more, AOSL agrees to fully comply with such Prevailing Wage Laws. AOSL shall defend, indemnify and hold the City, its officials, officers, employees and agents free and harmless from any claims, liabilities, costs, penalties or interest arising out of any failure or alleged failure to comply with the Prevailing Wage Laws. It shall be mandatory upon the AOSL and all subconsultants to comply with all California Labor Code provisions, which include but are not limited to prevailing wages (Labor Code Sections 1771, 1774 and 1775), employment of apprentices (Labor Code Section 1777.5), certified payroll records (Labor Code Sections 1771.4 and 1776), hours of labor (Labor Code Sections 1813 and 1815) and debarment of contractors and subcontractors (Labor Code Section 1777.1). The requirement to submit certified payroll records directly to the Labor Commissioner under Labor Code section 1771.4 shall not apply to work performed on a public works project that is exempt pursuant to the small project exemption specified in Labor Code Section 1771.4.

b. If the services are being performed as part of an applicable "public works" or "maintenance" project, then pursuant to Labor Code Sections 1725.5 and 1771.1, the AOSL and all subconsultants performing such services must be registered with the Department of Industrial Relations. AOSL shall maintain registration for the duration of the Project and require the same of any subconsultants, as applicable. Notwithstanding the foregoing, the contractor registration requirements mandated by Labor Code Sections 1725.5 and 1771.1 shall not apply to work performed on a public works project that is exempt pursuant to the small project exemption specified in Labor Code Sections 1725.5 and 1771.1.

c. This Agreement may also be subject to compliance monitoring and enforcement by the Department of Industrial Relations. It shall be AOSL's sole responsibility to comply with all applicable registration and labor compliance requirements. Any stop orders issued by the Department of Industrial Relations against AOSL or any subcontractor that affect AOSL's performance of services, including any delay, shall be AOSL's sole responsibility. Any delay arising out of or resulting from such stop orders shall be considered AOSL caused delay and shall not be compensable by the City. AOSL shall defend, indemnify and hold the City, its officials, officers, employees and agents free and harmless from any claim or liability arising out of stop orders issued by the Department of Industrial Relations against AOSL or any subcontractor.

14. Verification of Employment Eligibility.

By executing this Agreement, AOSL verifies that it fully complies with all requirements and restrictions of state and federal law respecting the employment of undocumented aliens, including, but not limited to, the Immigration Reform and Control Act of 1986, as may be amended from time to time.

15. Reserved.

16. Laws and Venue.

This Agreement shall be interpreted in accordance with the laws of the State of California. If any action is brought to interpret or enforce any term of this Agreement, the action shall be brought in a state or federal court situated in the County of Contra Costa, State of California.

17 Termination or Abandonment

a. City has the right to terminate or abandon any portion or all of the work under this Agreement by giving ten (10) calendar days written notice to AOSL. In such event, City shall be immediately given title and possession to all original field notes, drawings and specifications, written reports and other documents produced or developed for that portion of the work completed and/or being abandoned. City shall pay AOSL the reasonable value of services rendered for any portion of the work completed prior to termination. If said termination occurs prior to completion of any task for which a payment request has not been received, the charge for services performed during such task shall be the reasonable value of such services, based on an amount mutually agreed to by City and AOSL of the portion of such task completed but not paid prior to said termination. City shall not be liable for any costs other than the charges or portions thereof which are specified herein. AOSL shall not be entitled to payment for unperformed services, and shall not be entitled to damages or compensation for termination of work.

b. AOSL may terminate its obligation to provide further services under this Agreement upon thirty (30) calendar days' written notice to City only in the event of substantial failure by City to perform in accordance with the terms of this Agreement through no fault of AOSL.

18 Documents. Except as otherwise provided in "Termination or Abandonment," above, all original field notes, written reports, Drawings and Specifications and other documents, produced or developed for the Project shall, upon payment in full for the services described in this Agreement, be furnished to and become the property of the City.

19. Organization

AOSL shall assign Casey Copeland as Project Manager. The Project Manager shall not be removed from the Project or reassigned without the prior written consent of the City.

20. Limitation of Agreement.

This Agreement is limited to and includes only the work included in the Project described above.

21. Notice

Any notice or instrument required to be given or delivered by this Agreement may be given or delivered by depositing the same in any United States Post Office, certified mail, return receipt requested, postage prepaid, addressed to:

CITY:

City of Clayton

6000 Heritage Trail

Clayton, CA 94517

AOSL:

All Out Sports League
Attention: Casey Copeland, CEO
5433 Clayton Road, Ste. K #196
Clayton, CA 94517

Attn: Reina Schwartz, City Manager

and shall be effective upon receipt thereof.

22. Third Party Rights

Nothing in this Agreement shall be construed to give any rights or benefits to anyone other than the City and the AOSL.

23. Equal Opportunity Employment.

AOSL represents that it is an equal opportunity employer and that it shall not discriminate against any employee or applicant for employment because of race, religion, color, national origin, ancestry, sex, age or other interests protected by the State or Federal Constitutions. Such non-discrimination shall include, but not be limited to, all activities related to initial employment, upgrading, demotion, transfer, recruitment or recruitment advertising, layoff or termination.

24. Entire Agreement

This Agreement, with its exhibits, represents the entire understanding of City and AOSL as to those matters contained herein, and supersedes and cancels any prior or contemporaneous oral or written understanding, promises or representations with respect to those matters covered hereunder. Each Party acknowledges that no representations, inducements, promises or agreements have been made by any person which are not incorporated herein, and that any other agreements shall be void. This Agreement may not be modified or altered except in writing signed by both Parties hereto. This is an integrated Agreement.

25. Severability

The unenforceability, invalidity or illegality of any provision(s) of this Agreement shall not render the remaining provisions unenforceable, invalid or illegal.

26. Successors and Assigns

This Agreement shall be binding upon and shall inure to the benefit of the successors in interest, executors, administrators and assigns of each Party to this Agreement. However, AOSL shall not assign or transfer by operation of law or otherwise any or all of its rights, burdens, duties or obligations without the prior written consent of City. Any attempted assignment without such consent shall be invalid and void.

27. Non-Waiver

None of the provisions of this Agreement shall be considered waived by either Party, unless such waiver is specifically specified in writing.

28. Time of Essence

Time is of the essence for each and every provision of this Agreement.

29. Reserved

30. Prohibited Interests

AOSL maintains and warrants that it has not employed nor retained any company or person, other than a bona fide employee working solely for AOSL, to solicit or secure this Agreement. Further, AOSL warrants that it has not paid nor has it agreed to pay any company or person, other than a bona fide employee working solely for AOSL, any fee, commission, percentage, brokerage fee, gift or other consideration contingent upon or resulting from the award or making of this Agreement. For breach or violation of this warranty, City shall have the right to rescind this Agreement without liability. For the term of this Agreement, no director, official, officer or employee of City, during the term of his or her service with City, shall have any direct interest in this Agreement, or obtain any present or anticipated material benefit arising therefrom.

[SIGNATURES ON FOLLOWING PAGE]

SIGNATURE PAGE FOR AGREEMENT
BETWEEN THE CITY OF CLAYTON
AND ALL OUT SPORTS LEAGUE

IN WITNESS WHEREOF, the Parties have executed this Agreement as of the date first written above.

CITY OF CLAYTON	ALL OUT SPORTS LEAGUE
By: _____	By: _____
Reina J. Schwartz	
City Manager	Its: _____
	Printed Name: _____

ATTEST:

By: _____
Janet Calderon, City Clerk

EXHIBIT A

Scope of Services

AOSL will develop and operate diversified recreation and enrichment programs for youth, adults, and seniors, will advertise and market the same to take place at the Gymnasium and at other designated City-owned sites within the city of Clayton as may be agreed upon by City and AOSL. City will assist AOSL in marketing its programs through the City's existing web site and placement of City-approved AOSL-provided banners at locations within and approved by the City. The hours of operation of the Gymnasium shall be within the City's available and authorized use of the Gymnasium pursuant to the City/District Agreement.

AOSL shall hire, train, and supervise its staff, and shall oversee and supervise all of its activities and programs offered at the Gymnasium or at other agreed upon sites pursuant to this Agreement. AOSL shall ensure each of its staff and individuals working with or volunteering to work with youth in its programs have cleared background checks and received necessary training as required by applicable state laws, prior to working with program youth.

City may suggest from time-to-time community programs to be offered at the Gymnasium, which AOSL will give good faith consideration to implement. City and AOSL staff will meet on a regular basis to discuss and review the operation of the programs in the Gymnasium and other aspects of this Agreement. The City will have the right to participate in the mutual development of additional programs and the option to promulgate rules and regulations for such programs that are made available in the Gymnasium to non-AOSL affiliated groups.

AOSL will generate and recommend rules for use of the Gymnasium and rental policies to be reviewed and approved by City before they are implemented. In this regard, in its fees schedule AOSL agrees it shall ensure each of its community recreation and program fees that it charges is, at a minimum, at least ten percent (10%) less than comparable public recreation fees charged for comparable community recreation programs in the general East Bay area.

AOSL will exercise and implement due diligence and care of the Gymnasium pertaining to reasonable use of the facility during each and all activities under its supervision or operation, including the immediate report to the City of damages to the Gymnasium and the identification of responsible third parties, whenever possible.

The City's prior approval must be obtained before any long term or reoccurring third party rental contracts are entered into by AOSL lasting longer than six (6) months. All contracts entered into between AOSL and any third party in any way related to this Agreement and the rights created herein shall include the following provision; “The parties are aware that AOSL is the City’s independent contractor and that said parties will not have any enforceable rights as to the City of Clayton should ASOL be in default under this Contract.”

All literature and collateral materials, related to the programs offered by the AOSL pursuant to this Agreement, including but not limited to uniforms, tee shirts, trophies, medals, banners, and other paraphernalia pertaining to the programs, will be printed with or bear both the AOSL and the City of Clayton logos, all of which are to be reviewed and approved in advance by staff of both agencies. AOSL will provide, and cause to be worn, appropriate shirts for its on-site staff identifying the “Clayton Community Gym” and the respective logos of each entity in order to assist users in the identification of the program and supervising personnel.

EXHIBIT B

Schedule of Charges/Payments

AOSL will remit to the City on a monthly basis the rental amounts indicated below for each time period.

Time Period	Monthly Rental Amount
Fiscal Year 2022/23	$ 2,200
Fiscal Year 2023/24	$ 2,310
Fiscal Year 2024/25	$ 2,425
Fiscal Year 2025/26	$ 2,547
Fiscal Year 2026/27	$ 2,674
Fiscal Year 2027/28	$ 2,808
Fiscal Year 2028/29	$ 2,948
Fiscal Year 2029/30	$ 3,095

If the Agreement is renewed for an additional five-year term, the monthly rental amounts would continue to increase by 5% per year of the term.

CITY OF CLAYTON
Founded 1857 . . Incorporated 1964

AGENDA REPORT

TO: **HONORABLE MAYOR AND COUNCILMEMBERS**

FROM: **REINA J. SCHWARTZ, CITY MANAGER**

DATE: **June 21, 2022**

SUBJECT: **ADOPT A RESOLUTION APPROVING A CORRECTED INTERAGENCY AGREEMENT WITH THE CONTRA COSTA COUNTY ANIMAL SERVICES DEPARTMENT FOR ANIMAL CONTROL SERVICES FOR AN INITIAL TWO-YEAR TERM IN AN AMOUNT NOT TO EXCEED $200,000 OVER THE TWO-YEAR PERIOD, AND AUTHORIZING THE CITY MANAGER TO EXECUTE THE AGREEMENT**

RECOMMENDATION

It is recommended that the City Council, by Resolution, approve a corrected Interagency Agreement with Contra Costa County Animal Services Department for animal control services within the City of Clayton.

BACKGROUND

Since the City's incorporation in 1964, Contra Costa County has always provided contract animal control services within and to our community. Chapter 6.04 of the Clayton Municipal Code adopts the County's animal services ordinance by reference. Under the current arrangement, Animal Services enforces all legal requirements related to animal control within the City. Additionally, Animal Services responds to animal-related incidents, impounds stray animals, investigates animal bites, attacks, animal cruelty/abuse and related crimes, and removes dead animals from public areas. Animal Services also provides veterinary care to animals, low cost spay and neuter clinics, pet adoptions, low cost vaccination clinics and public education programs. Almost all of the cities and towns in Contra Costa contract with the County for these services.

DISCUSSION

On June 7, 2022, the City Council approved an Interagency Agreement with the Contra Costa County Animal Services Department by Resolution 45-2022. On June 9, 2022, the County notified the City that the Agreement contained an error in the language that stated that the population used to calculate the per-capita rate would include both the cities for which the

County provides animal services and the unincorporated population and requested a correction (see Attachment 3). The correct formula should only include the total population of the cities served, without the unincorporated area. The agreement presented June 7, 2022 included the language below:

13. Annual Fee
    a. In consideration for Services provided by the County to the City, and in addition to any fees and fines imposed on City residents, the City agrees to pay to the county the following amounts ("Annual Fee"): …
        iii. For each fiscal year thereafter, the per capita rate for the Annual Fee shall be calculated using the following formula: (A) the County's budgeted cost to provide Animal Services throughout the County in that fiscal year, minus the sum of animal licensing fees and user fees projected to be received from all County residents in that fiscal year, minus the budgeted County general fund contribution for that fiscal year, divided by (B) the sum of the population of the unincorporated area plus the population of all cities for which the County provides Animal Services. **For example**, if the budgeted cost to provide Animal Services throughout the County is $12,640,000, the animal licensing and user fees projected to be received are $1,620,000, the budgeted general fund contribution is $4,112,000, and the population is 866,583, then the per capita Annual Fee would be $7.97 per capita [($12,640,000 -$1,620,000 - $4,112,000) / 866,583]. For a City with a population of 100,000, the total Annual Fee would be $797,000.

This does not accurately capture the fee structure as developed in the County's strategic planning process and which had been previously communicated during meetings between city officials and Animal Services, nor does it match the example calculation provided which only uses the populations of the cities, without the unincorporated area (showing a population denominator of 866,583 which is the total population of the cities without the unincorporated area for the relevant period).

Contra Costa County Animal Services has submitted a Corrected City-County Animal Services Agreement which makes the following change to Section 13. a. iii, removing the words "…population of the unincorporated area…" from the formula used to calculate the annual rate.

        iii. For each fiscal year thereafter, the per capita rate for the Annual Fee shall be calculated using the following formula: (A) The County's budgeted cost to provide Animal Services throughout the County in that fiscal year, minus the sum of animal licensing fees and user fees projected to be received from all County

residents in that fiscal year, minus the budgeted County general fund contribution for that fiscal year, divided by (B) the sum of the population of all cities for which the County provides Animal Services. **For example**, if the budgeted cost to provide Animal Services throughout the County is $12,640,000, the animal licensing and user fees projected to be received are $1,620,000, the budgeted general fund contribution is $4,112,000, and the population is 866,583, then the per capita Annual Fee would be $7.97 per capita [($12,640,000 - $1,620,000 - $4,112,000) / 866,583]. For a City with a population of 100,000, the total Annual Fee would be $797,000.

FINANCIAL IMPACT

The revised agreement does not change the estimates included in the prior report which were already based on the formula without the unincorporated area included. They remain as follows:

- FY2022/23 - $7.97 per capita (population as of January 2022). This will result in an increase of approximately $15,000 (20%) over the current year and is included as a cost in the Proposed FY2022/23 budget.
- FY2023/24 - $9.11 per capita (14%) (population as of January 2023).
- FY2024/25 and beyond – per capita formula taking into account the County's budgeted cost to provide Animal Services throughout the County, net of fees and the County's General Fund contribution, divided by population, revised to calculate the City's share of the costs as the City's relative percentage of the total population of all of the cities served by County Animal Services.

After each year, the County will reconcile actual costs against budget and any cost savings will be applied to the following fiscal year.

Attachment:1: Resolution
Attachment 2: Corrected Interagency Agreement with Contra Costa County Animal Services Department
Attachment 3: Letter from County Animal Services Regarding Revised Agreement & Example Correction from the City of Walnut Creek

RESOLUTION NO. ##-2022

A RESOLUTION OF THE CITY COUNCIL OF THE CITY OF CLAYTON APPROVING A CORRECTED INTERAGENCY AGREEMENT WITH THE CONTRA COSTA COUNTY ANIMAL SERVICES DEPARTMENT FOR ANIMAL CONTROL SERVICES FOR AN INITIAL TWO-YEAR TERM IN AN AMOUNT NOT TO EXCEED $200,000 OVER THE TWO-YEAR PERIOD, AND AUTHORIZING THE CITY MANAGER TO EXECUTE THE AGREEMENT

THE CITY COUNCIL
City of Clayton, California

WHEREAS, the City of Clayton currently contracts with the Contra Costa County Animal Services Department for animal control services for the City of Clayton through an interagency agreement; and

WHEREAS, the Animal Services Department has a demonstrated history of providing professional animal control services to the City since the City's incorporation and through an agreement that was last approved in 2005; and

WHEREAS, the Animal Services Department is especially suited to provide animal control services and is also doing so for most of the cities in Contra Costa County; and

WHEREAS, there is funding budgeted in the Fiscal Year 2022/23 budget for animal control services; and

WHEREAS, the Interagency Agreement would commence on July 1, 2022, providing a seamless transition and allowing for animal control services with the Contra Costa County Animal Services Department for a two (2) year term for a maximum total cost of $200,000 with an automatic renewal for successive three (3) year periods and the Annual Fee in the initial term varies per fiscal year based on population with a formula specified for calculation of the Annual Fee in the renewal periods; and

WHEREAS, on June 9, 2022, the County notified the City that the Agreement approved by the City Council on June 7, 2022 via Resolution 45-2022, but not yet executed contained an error in the description of the formula for calculation of Annual Fees after the initial term of the Agreement and requested that a corrected Agreement be approved.

NOW, THEREFORE, BE IT RESOLVED that the City Council of the City of Clayton does hereby approve the corrected Interagency Agreement between the City of Clayton and Contra Costa County Animal Services Department for animal control services for a Two (2) Year Initial Term, with an Automatic Renewal for Successive Three (3) Year Periods, pursuant to the City of Clayton Purchasing Policy.

BE IT FURTHER RESOLVED that the City Manager is hereby authorized to execute the Agreement in the form attached to the staff report, with minor revisions that may be

approved by the City Manager and the City Attorney, and to execute any other necessary documents to effectuate the terms of the Agreement.

PASSED, APPROVED AND ADOPTED by the City Council of the City of Clayton, California, at a regular public meeting thereof held on the 21st day of June, 2022, by the following vote:

AYES:

NOES:

ABSENT:

ABSTAIN:

THE CITY COUNCIL OF CLAYTON, CA

Peter Cloven, Mayor

ATTEST:

Janet Calderon, City Clerk

CITY-COUNTY ANIMAL SERVICES AGREEMENT

The County of Contra Costa, a political subdivision of the State of California ("County"), and the City of Clayton, a municipal corporation in the County ("City"), enter into this City-County Animal Services Agreement ("Agreement") effective as of July 1, 2022 ("Effective Date").

1. **Authority.** The City has adopted by reference Division 416 of the Contra Costa County Ordinance Code (hereafter "Division 416") governing animals. Division 416 establishes requirements and procedures for animal control by the County's Animal Services Department. This Agreement is entered into to memorialize the County's provision of Animal Services and enforcement of Division 416 within the City as provided in Section 416-4.208, and as authorized by California Government Code section 51301.

2. **Enforcement Duties and Personnel.** The County will enforce Division 416 within the City's boundaries. The City hereby designates and appoints the County's Animal Services Director and his or her staff as public officers of the City for the purposes of this Agreement and enforcing and carrying out its provisions.

3. **Scope of Services.**

   a. In addition to enforcing Division 416, the County will provide to the City the Field Services, Shelter Services, and Deceased Animal Services described in this Agreement (collectively, "Animal Services") in the manner provided for in this Agreement. During periods of emergency (such as fire, earthquake, flooding, pandemic), it might not be possible to provide the Animal Services to the same extent and within the same time frames as during non-emergency times.

   b. Calls made to the County for services that are not provided by the County pursuant to this Agreement will be referred back to the City in which the call was requested. In such a case, the City is responsible for determining the next appropriate action.

   c. The County will provide Animal Services within the City's boundaries in accordance with all applicable federal, state, and local laws, including the Ordinance Code.

4. **Definitions.**

   a. "Critically Sick or Injured Animals" means those animals that have life-threatening conditions.

   b. "Emergency Calls" means complaints of animal bites, potential rabies exposure, or attacks on humans or domestic animals that are in progress, or, when a bite or attack has occurred, where the animal remains an immediate threat to humans.

   c. "Livestock" means a large domesticated agricultural animal, such as a

cow, bull, steer, horse, sheep, or other large agricultural animal.

d. "Regular Field Services hours" means between 8:00 am and 9:00 pm each day of the week, including Saturdays and Sundays.

5. **Field Services.** The County will provide the following services (collectively, "Field Services") within the City upon a request from a City resident or person within the boundaries of the City.

a. Pick up and attempt to return to their owners domesticated animals that are found "at large," to the extent possible without impoundment by relying on the animal's identification, including dogs, trapped, injured, or sick cats, and other small, domesticated animals, including rabbits, chickens, turkey, geese, and ducks, but excluding wildlife, such as deer, mountain lions, opossums, wild turkeys, raccoons, skunks or squirrels unless a rabies exposure has occurred.

b. Investigate complaints of animal bites, rabies exposure and attacks to humans or domestic animals, including documenting the incident, interviewing witnesses, quarantining animals, preparing and transporting animals for rabies testing, and investigating any alleged violations of a quarantine order.

c. Enforce provisions governing potentially dangerous and dangerous animals, including but not limited to investigating complaints, designating animals, impounding animals, conducting hearings, and issuing permits for animals designated dangerous or potentially dangerous.

d. Enforce provisions governing barking dogs and other noisy animals, including but not limited to conducting hearings.

e. Respond during regular business hours to police or fire department calls for assistance regarding animal-related issues. The County may provide after-hours warrant support to the City with advance notice, if County Animal Services personnel are available and willing to volunteer for the assignment, and provided the City pays additional fees sufficient to cover the County's actual costs.

f. Investigate, cite, impound, and seek resolution of complaints regarding potential mistreatment of domestic animals by their owners.

6. **Response Times for Field Services.**

a. The County will attempt to respond to requests for Field Services during the hours and within the times specified in this section. The County shall maintain records of its response times to calls for Field Services.

i. Priority 1 calls are Emergency Calls, which are calls for assistance from police or fire personnel and calls regarding rabies exposure, dangerous animals, and Critically Sick or Injured Animals.

1. The County will respond to Priority 1, 2, and 3 calls between 8:00 AM and 9:00 PM, seven (7) days per week, including

holidays.

2. For ninety-five percent (95%) of responses to Priority 1 calls, County personnel will attempt to arrive on the scene within two (2) hours from the time when the call for service is received by County staff.

ii. Priority 2 calls are calls to pick up animals that were at large but have since been confined at a location within the County, and calls regarding urgent, animal-related requests for assistance not involving Critically Sick or Injured Animals.

1. The County will respond to Priority 2 calls during regular Field Services hours.

2. For eighty percent (80%) of responses to Priority 2 calls received during regular Field Services hours, County personnel will attempt to arrive on the scene within 12 hours from the time the call for service is received by County staff.

3. The County will respond to Priority 2 calls received outside of regular Field Services hours no later than 7:00 pm on the next day.

4. The County may respond to Priority 2 calls by taking a report by phone or by contacting parties and witnesses at the scene.

iii. Priority 3 calls are all other calls, such as calls regarding animals at large, animals causing a nuisance, and dead animals.

1. The County will respond to Priority 3 calls during regular Field Services hours.

2. For sixty-five percent (65%) of responses to Priority 3 calls received during regular Field Services hours, County personnel will attempt to arrive on the scene within 24 hours from the time the call for service is received by County staff.

3. The County will respond to calls received outside of regular Field Services hours on the next day.

4. The County will respond to Priority 3 calls only after the County has responded to all then-outstanding Priority 1 and Priority 2 calls.

5. The County may respond to Priority 3 calls by taking a report by phone or by contacting parties and witnesses at the scene.

7. **Shelter Services.**

a. The County will provide the following services to City residents ("Shelter Services"):

i. Impound and shelter lost or stray dogs, injured/sick, lost or endangered community cats, and other small, domesticated

animals that are brought to the shelter by County staff, residents of the County or cities that have contracts with the County for the provision of Animal Services. A community cat is considered endangered if it is in imminent risk of being killed, poisoned, or injured but not if, due to being at large, it is at risk of starvation, being attacked by another animal, or hit by an automobile. Orphaned kittens that cannot survive without human intervention are also considered endangered.

ii. Impound and quarantine biting animals.

iii. Provide rabies testing of animals suspected of infection.

iv. Provide for reclamation of abandoned, lost or stray domestic animals.

v. Provide onsite services to the public at the County's Martinez shelter for the following: search for lost animals, reclaim animals, adopt animals, answer inquiries regarding animals, accept complaints regarding animals, provide vaccines and spay/neuter services for a small fee, conduct humane education programs, and license animals onsite or online.

vi. Provide care for sheltered animals based on the California Veterinary Board Guidelines for Standards of Care in Animal Shelters published by the Association of Shelter Veterinarians.

vii. Provide services as required by the California Penal Code Section 597.1 and other laws governing shelters for animal care, treatment, holding periods, placements, and dispositions.

b. Medical Services. As part of the Shelter Services, the County will provide the following medical services ("Medical Services"):

i. The County will provide veterinarian services twenty-four (24) hours per day through partnerships with emergency vets to treat injured or sick impounded animals.

ii. If an animal's condition requires immediate treatment outside of the County shelter's regular business hours or when no veterinarian is on staff at the County's shelter, then County Animal Services Department officers or Good Samaritans may take the animal to any emergency veterinarian clinic/hospital that is under contract with the County to provide emergency veterinary services (as posted on the County shelter's doors and on the County's Animal Services Department's website).

iii. The County will monitor animals on a rabies virus quarantine.

iv. The County will conduct a minimum of one vaccine clinic per month and maintain a spay and neuter clinic in Martinez, which for a fee paid by the animal's owner will provide vaccine and spay/neuter services for County residents' dogs and cats. The fee will be

approved by the County Board of Supervisors and published on the County Animal Services Department fee schedule.

v. Provide rabies control information free of charge to the public.

vi. The County will provide emergency veterinary services in accordance with Section 597(f) of the California Penal Code.

c. Shelter Services Hours

i. The Martinez shelter will be open to the public for a minimum of 30 hours per week, 5 days per week, 6 hours per day, including one weekend day each week except during weeks that are shortened by a County holiday.

ii. The Martinez Shelter will be closed on designated County holidays and one day per year dedicated to in-house staff training.

8. **Deceased Animal Services.** The County will provide the following services within the City in response to calls regarding deceased animals during regular Field Services hours:

a. Pick up deceased domestic animals, wildlife, and livestock from public property.

b. With property owners' consent, pick up deceased domestic or wild animals from private property for a fee based on the Department's fee schedule paid directly to the County Animal Services Department by the property owner or reporting party.

c. Identify and notify the owner of deceased animals, whenever possible.

d. Dispose of the body of any deceased animal picked up by the County.

9. **Excluded Services.** The County will not provide the following services to the City under this Agreement:

a. Respond to requests for removal of live or deceased marine animals and disposal of deceased marine animals.

b. Pick up and transport wildlife, including baby birds.

c. Pick up live animals for surrender. The County may, at its discretion, accept live animals belonging to County residents for surrender at the Martinez shelter and charge a fee to the animal owner or property owner as part of its regular operations.

d. Respond to pest control issues (i.e., infestations, perceived or real, of squirrels, rats, mice, insects, gophers, wasps, bees, spiders, or other pests).

e. Respond to calls regarding live, sick and injured racoons, opossum, deer, mountain lions, coyotes, wild turkeys, wild pigs, peacocks, or other wildlife unless a rabies exposure has occurred. The County will refer calls regarding live wildlife to the California Department of Fish and Wildlife.

10. **Policies and Procedures.** All policies and procedures shall be developed with the goal of ensuring animal welfare, enhancing cost efficiency and quality of services provided to the contracted cities and unincorporated areas of Contra Costa County. They will be developed to reflect best practices in the industry for animal control and shelter animal care using the Guidelines for Standards of Care in Animal Shelters published by the Association of Shelter Veterinarians, ASPCA, the Humane Society of the United States, National Animal Control Association (NACA) and/or other currently accepted best practices for animal control and animal sheltering.

11. **Performance and Activity Reports.** The County will deliver to the City within 14 days of the end of each quarter, an Animal Control and Results Report summarizing Animal Services provided by the County to the City during the previous quarter and including year-to-date data. This report will include the following information:

    a. The total number of calls for service received by the County under this Agreement, identified by type of service and Priority level.

    b. A response time report identifying response times by Priority level.

    c. The outcomes for animals impounded, identified by City/County jurisdiction.

    d. The number of calls for service received from City residents or persons within the City's boundaries.

    e. A listing of dogs registered to City residents identified as potentially dangerous or dangerous (PDA/DA) that have a valid County-issued PDA/DA permit.

12. **Fees and Fines.** Pursuant to Food and Agricultural Code Section 30652, all fees and fines collected by the County for providing Animal Services to the City shall be deposited into the County Treasury and shall be used to meet the County's cost of providing Animal Services to the City.

13. **Annual Fee.**

    a. In consideration for Services provided by the County to the City, and in addition to any fees and fines imposed on City residents, the City agrees to pay to the County the following amounts ("Annual Fee"):

        i. For fiscal year 2022-2023, $7.97 for each person residing within the City limits as of January 2022. **For example**, if the City's population is 50,000, the Annual Fee is $398,500.

        ii. For fiscal year 2023-2024, $9.11 for each person residing within the City limits as of January 2023. **For example**, if the City's population is 50,000, the Annual Fee is $455,500.

        iii. For each fiscal year thereafter, the per capita rate for the Annual Fee shall be calculated using the following formula: (A) The County's budgeted cost to provide Animal Services throughout the

County in that fiscal year, minus the sum of animal licensing fees and user fees projected to be received from all County residents in that fiscal year, minus the budgeted County general fund contribution for that fiscal year, divided by (B) the sum of the population of all cities for which the County provides Animal Services. **For example**, if the budgeted cost to provide Animal Services throughout the County is $12,640,000, the animal licensing and user fees projected to be received are $1,620,000, the budgeted general fund contribution is $4,112,000, and the population is 866,583, then the per capita Annual Fee would be $7.97 per capita [($12,640,000 - $1,620,000 - $4,112,000) / 866,583]. For a City with a population of 100,000, the total Annual Fee would be $797,000.

b. The City shall pay the Annual Fee to the County in four equal quarterly installments. Each installment shall be due on the first day of each fiscal quarter (i.e., July 1, October 1, January 1, and April 1). The City shall make the payment to the County Treasurer-Tax Collector, 625 Court Street, Martinez, CA 94553.

c. The City shall pay the Annual Fee to the County regardless of the amount of any fees and fines collected by the County pursuant to Division 416.

d. Each year, the County will prepare a reconciliation report of actual costs incurred by the County to provide Animal Services during the immediately preceding year to ensure the Annual Fee paid by the City covers only actual costs incurred to provide Animal Services. The reconciliation report will be completed and sent to the City in the month of August for each fiscal year. Any cost savings for that fiscal year will be applied to the following fiscal year.

e. For purposes of calculating the Annual Fee, the County shall rely on the population figures reported by the California State Department of Finance E1 Population Estimates report as of January of each year.

f. The County shall notify the City of the amount of the Annual Fee for the next fiscal year by March 1st of each year.

14. **Term; Termination.**

a. The term of this Agreement begins on the Effective Date and continues for two (2) years. This Agreement shall automatically renew for successive three-year periods until either party terminates this Agreement by giving the other party 90 days advance written notice of termination.

b. This Agreement shall automatically terminate if the County repeals Division 416 or if the City repeals its resolution incorporating and applying Division 416 within the City.

c. The County may terminate this Agreement if the City fails to pay the

Annual Fee by its due date by giving the City 30-days advance written notice.

d. The County agrees to meet jointly with all contracting city agencies annually during Quarter 2 of each fiscal year (i.e., October) to discuss potential revisions or updates through the Public Managers Association.

15. **Entire Agreement; Amendment.** This Agreement constitutes the entire agreement between the parties, and supersedes any prior agreement between the parties, with respect to the subject matter hereof. Any amendment to this Agreement must be in writing and approved by the Contra Costa County Board of Supervisors.

16. **Governing law; Venue.** This Agreement shall be governed by the laws of the State of California. Any dispute arising out of or related to this Agreement shall be brought in Contra Costa County Superior Court.

17. **Notices.** Any notice to be given to either of the parties in connection with this Agreement shall be sent by U.S. mail to the following address:

If to County:
Director, Animal Services
4800 Imhoff Place
Martinez, California 94553-4300

If to City:

_____

_____

_____

_____

The parties are signing this Agreement as of the Effective Date set forth above.

COUNTY	CITY
_____	_____
By: Beth Ward	By: _____
Title: Animal Services Director	Title: _____
Date: _____	Date: _____

Animal Services Department
4800 Imhoff Place
Martinez, California 94553-4300
(925) 608-8400

Contra Costa County

Beth Ward
Animal Services Director

June 9, 2022

Reina Schwartz
City of Clayton
6000 Heritage Trail,
Clayton, CA 94517

Re: Service Agreement Correction

Dear City Manager Reina Schwartz,

I wanted to reach out to you today to bring forward a correction in Section 13. a. iii of the City – County Animal Services Agreement that pertains to the calculation of the Annual Fee. Unfortunately, I was not aware of the need for the correction at the time your city council members approved the agreement.

The agreement states that the population used to calculate the per-capita rate would include both the cities for which the County provides animal services and the unincorporated population. That needed to be corrected because it should only reflect the incorporated populations of the cities and towns we contract with. See below with the highlighted portion that would be removed to properly reflect the formula:

13. Annual Fee a. In consideration for Services provided by the County to the City, and in addition to any fees and fines imposed on City residents, the City agrees to pay to the county the following amounts ("Annual Fee"):

… iii. For each fiscal year thereafter, the per capita rate for the Annual Fee shall be calculated using the following formula: (A) the County's budgeted cost to provide Animal Services throughout the County in that fiscal year, minus the sum of animal licensing fees and user fees projected to be received from all County residents in that fiscal year, minus the budgeted County general fund contribution for that fiscal year, divided by (B) the sum of the population of the unincorporated area plus the population of all cities for which the County provides Animal Services. For example, if the budgeted cost to provide Animal Services throughout the County is $12,640,000, the animal licensing and user fees projected to be received are $1,620,000, the budgeted general fund contribution is $4,112,000, and the population is 866,583, then the per capita Annual Fee would be $7.97 per capita [($12,640,000 - $1,620,000 - $4,112,000) / 866,583]. For a City with a population of 100,000, the total Annual Fee would be $797,000.

While the example below that excerpt in the agreement reflects the correct formula, the narrative does not accurately capture the fee structure as devised in the County's strategic planning process and what had been previously communicated during meetings between city officials and Animal Services. I have attached a corrected agreement that removes the highlighted section above to ensure the narrative matches the formula below the narrative in section 13.(a.iii) of the agreement. I have also attached an addendum that the City of Walnut Creek used in their packet when the agreement was approved on consent during their City Council meeting this week.

Please let me know if you have any questions.

Thank you,

Beth Ward

Beth Ward
Director of Animal Services

Addendum to: 2e

City Council Meeting Agenda Item 2e
June 7, 2022

Consent Calendar

ADOPTION OF RESOLUTION authorizing City Manager to execute an updated City-County Animal Services Agreement with the Contra Costa County Animal Services Department.

- Revised Attachment 3

CITY OF WALNUT CREEK

1666 North Main Street
Walnut Creek, CA 94596
walnut-creek.org

MEMORANDUM

To: **City Council**

From: Ryndie Azevedo, City Manager's Office

Subject: **Correction - Item 2e: Adoption of Resolution authorizing City Manager to execute an updated City-County Animal Services Agreement with the Contra Costa County Animal Services Department**

Date: June 7, 2022

Attachment 3 – New City-County Animal Services Agreement, included as part of Agenda Item 2e, Adoption of resolution authorizing City Manager to execute an updated City-County Animal Services Agreement with the Contra Costa County Animal Service Department, has an error in Section 13. a. iii that pertains to the calculation of the Annual Fee.

The agreement states that the population used to calculate the per-capita rate would include both the cities for which the County provides animal services and the unincorporated population:

13. Annual Fee
    a. In consideration for Services provided by the County to the City, and in addition to any fees and fines imposed on City residents, the City agrees to pay to the county the following amounts ("Annual Fee"): …
        iii. For each fiscal year thereafter, the per capita rate for the Annual Fee shall be calculated using the following formula: (A) the County's budgeted cost to provide Animal Services throughout the County in that fiscal year, minus the sum of animal licensing fees and user fees projected to be received from all County residents in that fiscal year, minus the budgeted County general fund contribution for that fiscal year, divided by (B) the sum of the population of the unincorporated area plus the population of all cities for which the County provides Animal Services. **For example**, if the budgeted cost to provide Animal Services throughout the County is $12,640,000, the animal licensing and user fees projected to be received are $1,620,000, the budgeted general fund contribution is $4,112,000, and the population is 866,583, then the per capita Annual Fee would be $7.97 per capita [($12,640,000 -

$1,620,000 - $4,112,000) / 866,583]. For a City with a population of 100,000, the total Annual Fee would be $797,000.

This does not accurately capture the fee structure as devised in the County's strategic planning process and which had been previously communicated during meetings between city officials and Animal Services. Contra Costa County Animal Services has submitted a Revised City-County Animal Services Agreement which makes the following change to Section 13. a. iii, removing the unincorporated population from the formula used to calculate the annual rate.

iii. For each fiscal year thereafter, the per capita rate for the Annual Fee shall be calculated using the following formula: (A) The County's budgeted cost to provide Animal Services throughout the County in that fiscal year, minus the sum of animal licensing fees and user fees projected to be received from all County residents in that fiscal year, minus the budgeted County general fund contribution for that fiscal year, divided by (B) the sum of the population of all cities for which the County provides Animal Services. **For example**, if the budgeted cost to provide Animal Services throughout the County is $12,640,000, the animal licensing and user fees projected to be received are $1,620,000, the budgeted general fund contribution is $4,112,000, and the population is 866,583, then the per capita Annual Fee would be $7.97 per capita [($12,640,000 - $1,620,000 - $4,112,000) / 866,583]. For a City with a population of 100,000, the total Annual Fee would be $797,000.

The County will provide a revised agreement, incorporating this change, to all cities for which they provide Animal Services.

CITY-COUNTY ANIMAL SERVICES AGREEMENT

The County of Contra Costa, a political subdivision of the State of California ("County"), and the City of Walnut Creek, a municipal corporation in the County ("City"), enter into this City-County Animal Services Agreement ("Agreement") effective as of July 1, 2022 ("Effective Date").

1. **Authority.** The City has adopted by reference Division 416 of the Contra Costa County Ordinance Code (hereafter "Division 416") governing animals. Division 416 establishes requirements and procedures for animal control by the County's Animal Services Department. This Agreement is entered into to memorialize the County's provision of Animal Services and enforcement of Division 416 within the City as provided in Section 416-4.208, and as authorized by California Government Code section 51301.

2. **Enforcement Duties and Personnel.** The County will enforce Division 416 within the City's boundaries. The City hereby designates and appoints the County's Animal Services Director and his or her staff as public officers of the City for the purposes of this Agreement and enforcing and carrying out its provisions.

3. **Scope of Services.**

   a. In addition to enforcing Division 416, the County will provide to the City the Field Services, Shelter Services, and Deceased Animal Services described in this Agreement (collectively, "Animal Services") in the manner provided for in this Agreement. During periods of emergency (such as fire, earthquake, flooding, pandemic), it might not be possible to provide the Animal Services to the same extent and within the same time frames as during non-emergency times.

   b. Calls made to the County for services that are not provided by the County pursuant to this Agreement will be referred back to the City in which the call was requested. In such a case, the City is responsible for determining the next appropriate action.

   c. The County will provide Animal Services within the City's boundaries in accordance with all applicable federal, state, and local laws, including the Ordinance Code.

4. **Definitions.**

   a. "Critically Sick or Injured Animals" means those animals that have life-threatening conditions.

   b. "Emergency Calls" means complaints of animal bites, potential rabies exposure, or attacks on humans or domestic animals that are in progress, or, when a bite or attack has occurred, where the animal remains an immediate threat to humans.

   c. "Livestock" means a large domesticated agricultural animal, such as a

cow, bull, steer, horse, sheep, or other large agricultural animal.

d. "Regular Field Services hours" means between 8:00 am and 9:00 pm each day of the week, including Saturdays and Sundays.

5. **Field Services.** The County will provide the following services (collectively, "Field Services") within the City upon a request from a City resident or person within the boundaries of the City.

a. Pick up and attempt to return to their owners domesticated animals that are found "at large," to the extent possible without impoundment by relying on the animal's identification, including dogs, trapped, injured, or sick cats, and other small, domesticated animals, including rabbits, chickens, turkey, geese, and ducks, but excluding wildlife, such as deer, mountain lions, opossums, wild turkeys, raccoons, skunks or squirrels unless a rabies exposure has occurred.

b. Investigate complaints of animal bites, rabies exposure and attacks to humans or domestic animals, including documenting the incident, interviewing witnesses, quarantining animals, preparing and transporting animals for rabies testing, and investigating any alleged violations of a quarantine order.

c. Enforce provisions governing potentially dangerous and dangerous animals, including but not limited to investigating complaints, designating animals, impounding animals, conducting hearings, and issuing permits for animals designated dangerous or potentially dangerous.

d. Enforce provisions governing barking dogs and other noisy animals, including but not limited to conducting hearings.

e. Respond during regular business hours to police or fire department calls for assistance regarding animal-related issues. The County may provide after-hours warrant support to the City with advance notice, if County Animal Services personnel are available and willing to volunteer for the assignment, and provided the City pays additional fees sufficient to cover the County's actual costs.

f. Investigate, cite, impound, and seek resolution of complaints regarding potential mistreatment of domestic animals by their owners.

6. **Response Times for Field Services.**

a. The County will attempt to respond to requests for Field Services during the hours and within the times specified in this section. The County shall maintain records of its response times to calls for Field Services.

i. Priority 1 calls are Emergency Calls, which are calls for assistance from police or fire personnel and calls regarding rabies exposure, dangerous animals, and Critically Sick or Injured Animals.

1. The County will respond to Priority 1, 2, and 3 calls between 8:00 AM and 9:00 PM, seven (7) days per week, including

holidays.

2. For ninety-five percent (95%) of responses to Priority 1 calls, County personnel will attempt to arrive on the scene within two (2) hours from the time when the call for service is received by County staff.

ii. Priority 2 calls are calls to pick up animals that were at large but have since been confined at a location within the County, and calls regarding urgent, animal-related requests for assistance not involving Critically Sick or Injured Animals.

1. The County will respond to Priority 2 calls during regular Field Services hours.

2. For eighty percent (80%) of responses to Priority 2 calls received during regular Field Services hours, County personnel will attempt to arrive on the scene within 12 hours from the time the call for service is received by County staff.

3. The County will respond to Priority 2 calls received outside of regular Field Services hours no later than 7:00 pm on the next day.

4. The County may respond to Priority 2 calls by taking a report by phone or by contacting parties and witnesses at the scene.

iii. Priority 3 calls are all other calls, such as calls regarding animals at large, animals causing a nuisance, and dead animals.

1. The County will respond to Priority 3 calls during regular Field Services hours.

2. For sixty-five percent (65%) of responses to Priority 3 calls received during regular Field Services hours, County personnel will attempt to arrive on the scene within 24 hours from the time the call for service is received by County staff.

3. The County will respond to calls received outside of regular Field Services hours on the next day.

4. The County will respond to Priority 3 calls only after the County has responded to all then-outstanding Priority 1 and Priority 2 calls.

5. The County may respond to Priority 3 calls by taking a report by phone or by contacting parties and witnesses at the scene.

7. **Shelter Services.**

a. The County will provide the following services to City residents ("Shelter Services"):

i. Impound and shelter lost or stray dogs, injured/sick, lost or endangered community cats, and other small, domesticated

animals that are brought to the shelter by County staff, residents of the County or cities that have contracts with the County for the provision of Animal Services. A community cat is considered endangered if it is in imminent risk of being killed, poisoned, or injured but not if, due to being at large, it is at risk of starvation, being attacked by another animal, or hit by an automobile. Orphaned kittens that cannot survive without human intervention are also considered endangered.

ii. Impound and quarantine biting animals.

iii. Provide rabies testing of animals suspected of infection.

iv. Provide for reclamation of abandoned, lost or stray domestic animals.

v. Provide onsite services to the public at the County's Martinez shelter for the following: search for lost animals, reclaim animals, adopt animals, answer inquiries regarding animals, accept complaints regarding animals, provide vaccines and spay/neuter services for a small fee, conduct humane education programs, and license animals onsite or online.

vi. Provide care for sheltered animals based on the California Veterinary Board Guidelines for Standards of Care in Animal Shelters published by the Association of Shelter Veterinarians.

vii. Provide services as required by the California Penal Code Section 597.1 and other laws governing shelters for animal care, treatment, holding periods, placements, and dispositions.

b. Medical Services. As part of the Shelter Services, the County will provide the following medical services ("Medical Services"):

i. The County will provide veterinarian services twenty-four (24) hours per day through partnerships with emergency vets to treat injured or sick impounded animals.

ii. If an animal's condition requires immediate treatment outside of the County shelter's regular business hours or when no veterinarian is on staff at the County's shelter, then County Animal Services Department officers or Good Samaritans may take the animal to any emergency veterinarian clinic/hospital that is under contract with the County to provide emergency veterinary services (as posted on the County shelter's doors and on the County's Animal Services Department's website).

iii. The County will monitor animals on a rabies virus quarantine.

iv. The County will conduct a minimum of one vaccine clinic per month and maintain a spay and neuter clinic in Martinez, which for a fee paid by the animal's owner will provide vaccine and spay/neuter services for County residents' dogs and cats. The fee will be

approved by the County Board of Supervisors and published on the County Animal Services Department fee schedule.

v. Provide rabies control information free of charge to the public.

vi. The County will provide emergency veterinary services in accordance with Section 597(f) of the California Penal Code.

c. Shelter Services Hours

i. The Martinez shelter will be open to the public for a minimum of 30 hours per week, 5 days per week, 6 hours per day, including one weekend day each week except during weeks that are shortened by a County holiday.

ii. The Martinez Shelter will be closed on designated County holidays and one day per year dedicated to in-house staff training.

8. **Deceased Animal Services.** The County will provide the following services within the City in response to calls regarding deceased animals during regular Field Services hours:

a. Pick up deceased domestic animals, wildlife, and livestock from public property.

b. With property owners' consent, pick up deceased domestic or wild animals from private property for a fee based on the Department's fee schedule paid directly to the County Animal Services Department by the property owner or reporting party.

c. Identify and notify the owner of deceased animals, whenever possible.

d. Dispose of the body of any deceased animal picked up by the County.

9. **Excluded Services.** The County will not provide the following services to the City under this Agreement:

a. Respond to requests for removal of live or deceased marine animals and disposal of deceased marine animals.

b. Pick up and transport wildlife, including baby birds.

c. Pick up live animals for surrender. The County may, at its discretion, accept live animals belonging to County residents for surrender at the Martinez shelter and charge a fee to the animal owner or property owner as part of its regular operations.

d. Respond to pest control issues (i.e., infestations, perceived or real, of squirrels, rats, mice, insects, gophers, wasps, bees, spiders, or other pests).

e. Respond to calls regarding live, sick and injured racoons, opossum, deer, mountain lions, coyotes, wild turkeys, wild pigs, peacocks, or other wildlife unless a rabies exposure has occurred. The County will refer calls regarding live wildlife to the California Department of Fish and Wildlife.

10. **Policies and Procedures.** All policies and procedures shall be developed with the goal of ensuring animal welfare, enhancing cost efficiency and quality of services provided to the contracted cities and unincorporated areas of Contra Costa County. They will be developed to reflect best practices in the industry for animal control and shelter animal care using the Guidelines for Standards of Care in Animal Shelters published by the Association of Shelter Veterinarians, ASPCA, the Humane Society of the United States, National Animal Control Association (NACA) and/or other currently accepted best practices for animal control and animal sheltering.

11. **Performance and Activity Reports.** The County will deliver to the City within 14 days of the end of each quarter, an Animal Control and Results Report summarizing Animal Services provided by the County to the City during the previous quarter and including year-to-date data. This report will include the following information:

    a. The total number of calls for service received by the County under this Agreement, identified by type of service and Priority level.

    b. A response time report identifying response times by Priority level.

    c. The outcomes for animals impounded, identified by City/County jurisdiction.

    d. The number of calls for service received from City residents or persons within the City's boundaries.

    e. A listing of dogs registered to City residents identified as potentially dangerous or dangerous (PDA/DA) that have a valid County-issued PDA/DA permit.

12. **Fees and Fines.** Pursuant to Food and Agricultural Code Section 30652, all fees and fines collected by the County for providing Animal Services to the City shall be deposited into the County Treasury and shall be used to meet the County's cost of providing Animal Services to the City.

13. **Annual Fee.**

    a. In consideration for Services provided by the County to the City, and in addition to any fees and fines imposed on City residents, the City agrees to pay to the County the following amounts ("Annual Fee"):

        i. For fiscal year 2022-2023, $7.97 for each person residing within the City limits as of January 2022. **For example**, if the City's population is 50,000, the Annual Fee is $398,500.

        ii. For fiscal year 2023-2024, $9.11 for each person residing within the City limits as of January 2023. **For example**, if the City's population is 50,000, the Annual Fee is $455,500.

        iii. For each fiscal year thereafter, the per capita rate for the Annual Fee shall be calculated using the following formula: (A) The County's budgeted cost to provide Animal Services throughout the

County in that fiscal year, minus the sum of animal licensing fees and user fees projected to be received from all County residents in that fiscal year, minus the budgeted County general fund contribution for that fiscal year, divided by (B) the sum of the population of all cities for which the County provides Animal Services. **For example**, if the budgeted cost to provide Animal Services throughout the County is $12,640,000, the animal licensing and user fees projected to be received are $1,620,000, the budgeted general fund contribution is $4,112,000, and the population is 866,583, then the per capita Annual Fee would be $7.97 per capita [($12,640,000 - $1,620,000 - $4,112,000) / 866,583]. For a City with a population of 100,000, the total Annual Fee would be $797,000.

b. The City shall pay the Annual Fee to the County in four equal quarterly installments. Each installment shall be due on the first day of each fiscal quarter (i.e., July 1, October 1, January 1, and April 1). The City shall make the payment to the County Treasurer-Tax Collector, 625 Court Street, Martinez, CA 94553.

c. The City shall pay the Annual Fee to the County regardless of the amount of any fees and fines collected by the County pursuant to Division 416.

d. Each year, the County will prepare a reconciliation report of actual costs incurred by the County to provide Animal Services during the immediately preceding year to ensure the Annual Fee paid by the City covers only actual costs incurred to provide Animal Services. The reconciliation report will be completed and sent to the City in the month of August for each fiscal year. Any cost savings for that fiscal year will be applied to the following fiscal year.

e. For purposes of calculating the Annual Fee, the County shall rely on the population figures reported by the California State Department of Finance E1 Population Estimates report as of January of each year.

f. The County shall notify the City of the amount of the Annual Fee for the next fiscal year by March 1st of each year.

14. **Term; Termination.**

a. The term of this Agreement begins on the Effective Date and continues for two (2) years. This Agreement shall automatically renew for successive three-year periods until either party terminates this Agreement by giving the other party 90 days advance written notice of termination.

b. This Agreement shall automatically terminate if the County repeals Division 416 or if the City repeals its resolution incorporating and applying Division 416 within the City.

c. The County may terminate this Agreement if the City fails to pay the

Annual Fee by its due date by giving the City 30-days advance written notice.

d. The County agrees to meet jointly with all contracting city agencies annually during Quarter 2 of each fiscal year (i.e., October) to discuss potential revisions or updates through the Public Managers Association.

15. **Entire Agreement; Amendment.** This Agreement constitutes the entire agreement between the parties, and supersedes any prior agreement between the parties, with respect to the subject matter hereof. Any amendment to this Agreement must be in writing and approved by the Contra Costa County Board of Supervisors.

16. **Governing law; Venue.** This Agreement shall be governed by the laws of the State of California. Any dispute arising out of or related to this Agreement shall be brought in Contra Costa County Superior Court.

17. **Notices.** Any notice to be given to either of the parties in connection with this Agreement shall be sent by U.S. mail to the following address:

If to County:
Director, Animal Services
4800 Imhoff Place
Martinez, California 94553-4300

If to City:

_____

_____

_____

_____

The parties are signing this Agreement as of the Effective Date set forth above.

COUNTY	CITY
_____	_____
By: Beth Ward	By: _____
Title: Animal Services Director	Title: _____
Date: _____	Date: _____

CITY OF CLAYTON
Founded 1857 .. Incorporated 1964

STAFF REPORT

TO: **HONORABLE CITY COUNCIL MEMBERS**

FROM: **Katherine Korsak, Finance Director**
Reina Schwartz, City Manager

MEETING DATE: **June 21, 2022**

SUBJECT: **Public Hearing and Recommended Adoption of a Resolution Adopting the Annual Budget for the City of Clayton for the FY2022/23 Fiscal Year, Commencing July 1, 2022 and Ending June 30, 2023, the FY2022/23 Appropriations Limit and the 5-year Capital Improvement Program (CIP) For Fiscal Years 2022/23 Through 2026/27**

RECOMMENDATION

It is recommended the City Council: (1) Receive the staff report and presentation; (2) Open the Public Hearing and receive public comments; (3) Close the Public Hearing; (4) Provide any final budget modifications; and then (5) By motion adopt a Resolution approving the City's Budget for the fiscal year ending June 30, 2023 (FY 2022/23), the FY2022/23 Gann Appropriations Limit, and a 5-year CIP Budget for FYs 2022/23 through 2026/27.

BACKGROUND

The City budget process has typically included a City Council subcommittee review then introduction at a public meeting in June then adoption at a second public meeting in June. This report transmits the final proposed budgets for FY2022/23 for City Council Public Hearing and Adoption.

Total General Fund operating revenues for the FY 2022/23 proposed budget are $6,887,459 including the transfer in of the second tranche of ARPA funding. Absent the impact of the ARPA funding, the total General Fund proposed revenues are $5,420,435, a $234,985 or 4.5% increase over FY2021/22. General Fund operating expenditures are proposed at $6,887,459 including ARPA and $5,420,435 absent the ARPA funding. This represents an increase of $242,950 or 4.7% over FY2021/22. The Proposed Budget is balanced based on direction from the June 7, 2022 City Council meeting as described below. In addition to the financial challenge in the General Fund, the city's Street Light Assessment District is anticipated to need a subsidy of $20,403 for FY2022/23 just to maintain the basic services in the district.

Revenues. For FY 2022/23, the proposed budget has been prepared with revenue estimates based on input from HdL Companies, who assist the City (and many other cities) in tax revenue estimates, and in consultation with the Contra Costa County Tax Collector and Controller/Auditor offices. The largest revenue sources of Property Taxes and Property Tax In-Lieu of VLF are both estimated to grow significantly, largely due to the increases in home values and turnover/sales of homes resulting in higher assessed values. Sales tax revenues, however, are not faring as well, and are estimated to come in slightly below the prior year's budget. Overall tax revenue is projected to grow by about 6% and all General Fund revenue sources other than transfers to grow by approximately 3.8%.

Expenditures. The single most significant factor in overall expenditure growth is salaries; labor costs represent nearly 70 percent of the General Fund budget. This is true even though Clayton salaries lag significantly behind comparable small cities in Contra Costa and Alameda counties. Having salaries so far below the comparable market limits the City's ability to recruit and retain adequate talent which leads to nearly continual organizational disruption. The disruption is costly in its own right and damaging to employee morale. Labor cost increases in the budget are the result of the negotiated 4% COLA for Police Officers Association employees, a proposed 3% COLA for unrepresented miscellaneous employees, and increases in health care costs and required contributions to PERS toward the City's Unfunded Accrued Liability (UAL). A table showing the major General Fund expenditure changes is attached (as well as being included in the overall attached Proposed Budget).

Special Funds. Of the various special restricted funds, there are three – the Geological Hazard Abatement District [GHAD] (Fund 212), Neighborhood Street Lights (Fund 214), and Stormwater (Fund 216) which have potential fund balance issues within the next few years. Each of these have declining fund balances and are forecast that they may not have sufficient revenues to cover future costs. Increases in revenues would then be needed to maintain the services these funds provide. Any revenue increases may be subject to Proposition 218 majority protest, a 50% plus on if a general revenue measure; or if a special revenue measure a voter approved 2/3 approval.

Without sufficient special fund revenue, the City's General Fund would need to subsidize these special purpose funds, and which would place increased pressure to reduce other General Fund operations. In FY2022/23, the Street Light Fund in fact cannot cover all of the costs typically assigned to that budget function. This will result in the need to fund approximately $20,403 from the General Fund (which is already predicted to end the year in a deficit absent additional actions) or from ARPA or other reserves.

The Landscape Maintenance District (Fund 210) Budget and Grove Park (Fund 211) budgets are projected to have the annual CPI increase of 3% as stipulated in the ballot measures. Both funds have sufficient revenue and fund balances to address various operational and capital needs.

CITY COUNCIL DIRECTION FROM JUNE 7, 2022 MEETING

On June 7, 2022, the City Council reviewed the Proposed Budget and recommendations including discussion from the Budget/Audit Committee consisting of Vice Mayor Tillman and Councilmember Jeff Wan. The City Council gave the following direction for items to include in the final proposed budget:

- Include funding for the 4% negotiated cost of living adjustments for Clayton Police Officers Association members and a 3% COLA for unrepresented miscellaneous employees
- Remove General Fund contribution to the Capital Equipment Replacement Fund (CERF) for the purchase of one replacement police vehicle in FY2022/23

Relative to the Pandemic Recovery Reserve Fund, the City Council provided the following direction for budgetary items:

- Senior Accountant - one-year limited term appointment - approximately $135,348
- Additional IT support for modernization and cybersecurity - $50,000
- Records Management and digitization of records - $35,000
- Organizational assessment - $35,000

- ClearGov Software (previously approved) - $16,500
- Transfers:
  - $37,139 to the General Fund for budget stabilization
  - $70,000 to the Capital Equipment Replacement Fund to maintain an adequate balance in the fund
  - $20,403 to the Street Light Assessment District fund to cover the shortfall in district funds relative to needed expenses

Proposition 4 Appropriations Limit

In 1978, the California electorate voted to end the perceived runaway "tax and spend" practices of local governments by restricting the amount of annual growth in tax money expenditures allowed for each public entity. This tax limit, known as the "Gann Appropriations Limitation" (Proposition No. 4), remains in law today. As part of the annual budget cycle, it is incumbent upon each public entity to calculate and declare its associated compliance with this tax limitation.

After applying the specified adjustments, our new statutory tax limitation would allow the City to spend $13,553,444 in tax revenues over the next twelve months ending June 30, 2023. The City-wide Proposed Budget submitted for adoption this year contains only $5,573,298 in tax revenues subject to the limit, which is still a wide gap from the City's voter-imposed Appropriations Limit.

Planning Commission Conformance Finding

Section 65401 of the California Government Code requires each planning commission of a public agency to determine if projects proposed in a city's capital improvement program (CIP) for the upcoming fiscal year are in conformity with the jurisdiction's adopted General Plan. At its public meeting held on June 14, 2022, the Clayton Planning Commission did consider the City's proposed Capital Improvement Program (CIP) for Fiscal Year 2022/23 and did, by attached Planning Commission Resolution No. 02-2022, determine a finding of conformity as required.

FISCAL IMPACT

If adopted as proposed, the City's General Fund operational budget for FY 2021/22 would be $6,887,459. The total City-wide operating and capital budget for all City funds would be $15,867,095. A detailed fiscal analysis narrative of the budget is included in the attached Proposed FY2022/23 Budget. The budget is also available as a digital interactive book at: https://cleargov.com/california/contra-costa/city/clayton

It should be noted that, as discussed in several previous meetings, the long-term projections for the City show that there is a structural gap between ongoing revenues and ongoing expenses. Furthermore, since historically we have seen that revenues are growing more slowly than expenditures, it will be imperative for the City to spend time over the coming months on developing a long-term budget balancing strategy.

Attachments:

1. Resolution
    a. Calculation of Appropriations Limit for FY2022/23
    b. May 2022 California Department of Finance Price Factor and Population Information Letter
2. Summary of Proposed Increases and Unmet Needs in the FY2022/23 Budget
3. FY2022/23 Proposed Budget
4. Clayton Planning Commission Resolution 02-2022

RESOLUTION NO. ##-2022

A RESOLUTION ADOPTING THE ANNUAL BUDGET FOR THE CITY OF CLAYTON FOR THE 2022/23 FISCAL YEAR COMMENCING JULY 1, 2022 AND ENDING JUNE 30, 2023, ADOPTING THE FY2022/23 APPROPRIATIONS LIMIT, AND THE 5-YEAR CAPITAL IMPROVEMENT PROGRAM (CIP) FOR FISCAL YEARS 2022/23 THROUGH 2026/27

THE CITY COUNCIL
City of Clayton, California

WHEREAS, on June 7, 2022 and June 21, 2022 the City Council did receive presentations on the proposed budgets for operation of the City of Clayton in Fiscal Year 2022/23 commencing July 1, 2022; and

WHEREAS, on June 21, 2022, a Public Hearing was set and duly held on the proposed budgets whereat opportunities were provided accordingly for members of the public to offer comments and provide input on the fiscal plans presented; and

WHEREAS, after due consideration and review, the Clayton City Council finds it is in the best interest of the general health, welfare and safety of this City, its citizens and businesspersons, to formally adopt a financial plan governing the receipt and expenditure of public monies in Fiscal Year 2022/23; and

WHEREAS, Section 7910 of the California Government Code and Article XIIIB of the California Constitution, established by Proposition 4, requires the adoption of an annual Appropriations Limit for each fiscal year; and

WHEREAS, this Appropriations Limit fixes the amount of general tax revenue that can be appropriated in a given fiscal year; and

WHEREAS, the Fiscal Year 2022/23 Appropriations Limit is based upon the prior year's City Council adopted Appropriation Limit adjusted for the change in County population and the change in State per capita income; and

WHEREAS, City staff has calculated the fiscal year 2022/23 Appropriations Limit to be $13,553,444 while the City's annual tax proceeds total $5,573,298, an amount less than one-half (41.1%) of the City's allowable tax expenditure cap.

NOW, THEREFORE, BE IT RESOLVED the City Council of Clayton, California does hereby adopt the budget revenue by fund for the City of Clayton for the Fiscal Year commencing July 1, 2022 and ending June 30, 2023 as follows:

FUND	2022/23 REVENUES
General Fund – Fund No. 101	$ 6,887,459
Rainy Day Fund – Fund No. 110	1,500
Pandemic Recovery Reserve - Fund No. 111	1,470,024
HUTA Gas Taxes – Fund No. 201	334,021
RMRA Gas Taxes – Fund No. 202	261,050
Landscape Maintenance District – Fund No. 210	1,256,053
The Grove Park Maintenance District – Fund 211	179,116
Oakhurst Geological Hazard Abatement District – Fund No. 212	87,796
Presley GHAD Settlement – Fund 213	1,000
Street Light Assessment District – Fund No. 214	126,322
Stormwater Assessment – Fund No. 216	149,950
High Street Bridge Assessment District – Fund No. 217	1,844
Oak Street Bridge Assessment District – Fund No. 218	1,860
Measure "J" Fund – Fund No. 220	364,720
Lydia Lane Sewer Assessment District – Fund No. 222	18,598
Oak Street Sewer Assessment District – Fund No. 223	11,977
Restricted Grants – Fund No. 230	1,340,074
Diablo Estates at Clayton BAD – Fund No. 231	96,112
American Rescue Plan Act - Fund 232	1,467,024
Capital Improvement Projects – Fund No. 303	606,000
Development Impact Fees – Fund No. 304	4,000
Clayton Financing Authority – Fund 405	9,200
Middle School CFD – Fund No. 420	579,142
Middle School Refunding – Fund 422	470,800
Self Insurance Fund – Fund No. 501	400
Capital Equipment Replacement Fund – Fund No. 502	123,200
Pension Rate Stabilization Fund – Fund No. 503	4,000
Endeavor Hall – Fund No. 702	24,000
Successor Agency (Former RDA) – Fund No. 615	564,079
Successor Housing Agency – Fund No. 616	125,000
TOTAL REVENUE:	**$ 16,566,321**

; and

BE IT FURTHER RESOLVED the budget appropriations by fund for the City of Clayton for the Fiscal Year beginning July 1, 2022 and ending June 30, 2023 are adopted as follows:

FUND	2022/23 APPROPRIATIONS
General Fund – Fund No. 101	$ 6,887,459
Rainy Day Fund – Fund No. 110	33,525
Pandemic Recovery Reserve - Fund No. 111	399,390
HUTA Gas Taxes – Fund No. 201	259,708
RMRA Gas Taxes – Fund No. 202	143,000
Landscape Maintenance District – Fund No. 210	1,862,077
The Grove Park Maintenance District – Fund 211	153,389
Oakhurst Geological Hazard Abatement District – Fund No. 212	138,969
Presley GHAD Settlement – Fund 213	40,478
Street Light Assessment District – Fund No. 214	170,006
Stormwater Assessment – Fund No. 216	178,193
High Street Bridge Assessment District – Fund No. 217	1,454
Oak Street Bridge Assessment District – Fund No. 218	258
Measure “J” Fund – Fund No. 220	37,330
Lydia Lane Sewer Assessment District – Fund No. 222	21,014
Oak Street Sewer Assessment District – Fund No. 223	11,264
Restricted Grants – Fund No. 230	1,303,707
Diablo Estates at Clayton BAD – Fund No. 231	71,399
American Rescue Plan Act - Fund No. 232	1,467,024
Development Impact Fees – Fund No. 304	221,074
Clayton Financing Authority – Fund 405	80,000
Middle School CFD – Fund No. 420	527,496
Middle School Refunding – Fund 422	1,020,588
Self Insurance Fund – Fund No. 501	6,300
Capital Equipment Replacement Fund – Fund No. 502	117,000
Pension Rate Stabilization Fund – Fund No. 503	-
Endeavor Hall – Fund No. 702	72,032
Successor Agency (Former RDA) – Fund No. 615	595,961
Successor Housing Agency – Fund No. 616	47,000
TOTAL APPROPRIATIONS:	**$ 15,867,095** ; and

BE IT FURTHER RESOLVED the 5-Year Capital Improvement Program (CIP) Budget of the City of Clayton for the fiscal years commencing July 1, 2022 and ending June 30, 2027 is hereby adopted with the following CIP Projects scheduled for undertaking in FY2022/23:

Capital Improvement Projects - Fund 303	2022/23 APPROPRIATIONS
Pine Hollow Road Upgrades (CIP 10379)	$ -
ADA Transition Compliance (CIP 10394A)	$ 6,000
North Valley Playground Rehabilitation (CIP 10442)	48,000
School Intersection Improvement (CIP 10448)	50,000
2022 Neighborhood Streets Repave (CIP 10449)	833,497
Downtown Pedestrian Improvement (CIP 10450)	72,000
2023 Neighborhood Paving Project (new)	343,000
Local Roadway Safety Plan (new)	10,000
	$ 1,362,497 ; and

BE IT FURTHER RESOLVED the appropriations listed above constitute the budget for the Fiscal Year 2022/23 and the City Manager is herein authorized to transfer appropriations within the control accounts as deemed necessary, provided no change is made in the total amount designated for any one fund; and

BE IT FURTHER RESOLVED the City Council of Clayton does hereby find and determine it has complied with all of the provisions of Article XIII B of the California Constitution in determining the annual Appropriations Limit for Fiscal Year 2022/23; and

BE IT FURTHER RESOLVED pursuant to Government Code Section 7910 and Article XIIIB of the California Constitution the approved Appropriations Limit for fiscal year 2021/22 is hereby established at $13,553,444 as shown in “Exhibit A”.

PASSED, APPROVED AND ADOPTED by the City Council of Clayton, California during a public hearing at a special public meeting thereof held on the June 21, 2022 by the following vote:

AYES:

NOES:

ABSTAIN:

ABSENT:

THE CITY COUNCIL OF CLAYTON, CA

_____
Peter Cloven, Mayor

ATTEST:

_____
Janet Calderon, City Clerk

City of Clayton Appropriations Limit
FY 2022/23

FY 2021/22 Appropriations Limit:			**$ 12,653,880**
A. Change in California Per Capita Cost of Living (Converted to a Ratio)		1.07550	
B. Greater of the Change in Population (Converted to a Ratio) (Converted to a Ratio)			
City of Clayton (0.19%)	0.99080		
County of Contra Costa (0.26%)	0.99590	0.99590	
Compound Adjustment Factor (A multiplied by B)			1.07109
FY 2022/23 Appropriations Limit:			**13,553,444**
Estimated Appropriations Subject to Limit:			**5,573,298**
			41.1%
Available Annual Tax Gap:			**$ 7,980,146**

DEPARTMENT OF FINANCE
OFFICE OF THE DIRECTOR

Gavin Newsom ▪ Governor
1021 O Street, Suite 3110 ▪ Sacramento CA 95814 ▪ www.dof.ca.gov

May 2022

Dear Fiscal Officer:

Subject: Price Factor and Population Information

Appropriations Limit
California Revenue and Taxation Code section 2227 requires the Department of Finance to transmit an estimate of the percentage change in population to local governments. Each local jurisdiction must use their percentage change in population factor for January 1, 2022, in conjunction with a change in the cost of living, or price factor, to calculate their appropriations limit for fiscal year 2022-23. Attachment A provides the change in California's per capita personal income and an example for utilizing the price factor and population percentage change factor to calculate the 2022-23 appropriations limit. Attachment B provides the city and unincorporated county population percentage change. Attachment C provides the population percentage change for counties and their summed incorporated areas. The population percentage change data excludes federal and state institutionalized populations and military populations.

Population Percent Change for Special Districts
Some special districts must establish an annual appropriations limit. California Revenue and Taxation Code section 2228 provides additional information regarding the appropriations limit. Article XIII B, section 9(C) of the California Constitution exempts certain special districts from the appropriations limit calculation mandate. The code section and the California Constitution can be accessed at the following website: http://leginfo.legislature.ca.gov/faces/codes.xhtml.

Special districts required by law to calculate their appropriations limit must present the calculation as part of their annual audit. Any questions special districts have on this requirement should be directed to their county, district legal counsel, or the law itself. No state agency reviews the local appropriations limits.

Population Certification
The population certification program applies only to cities and counties. California Revenue and Taxation Code section 11005.6 mandates Finance to automatically certify any population estimate that exceeds the current certified population with the State Controller's Office. **Finance will certify the higher estimate to the State Controller by June 1, 2022**.

Please Note: The prior year's city population estimates may be revised. The per capita personal income change is based on historical data.

If you have any questions regarding this data, please contact the Demographic Research Unit at (916) 323-4086.

KEELY MARTIN BOSLER
Director
By:

ERIKA LI
Chief Deputy Director

Attachment

A. **Price Factor**: Article XIII B specifies that local jurisdictions select their cost of living factor to compute their appropriation limit by a vote of their governing body. The cost of living factor provided here is per capita personal income. If the percentage change in per capita personal income is selected, the percentage change to be used in setting the fiscal year 2022-23 appropriation limit is:

Per Capita Personal Income

Fiscal Year (FY)	Percentage change over prior year
2022-23	7.55

B. Following is an example using sample population change and the change in California per capita personal income as growth factors in computing a 2022-23 appropriation limit.

2022-23:

Per Capita Cost of Living Change = 7.55 percent
Population Change = -0.30 percent

Per Capita Cost of Living converted to a ratio: $\frac{7.55 + 100}{100} = 1.0755$

Population converted to a ratio: $\frac{-0.30 + 100}{100} = 0.997$

Calculation of factor for FY 2022-23: 1.0755 x 0.997 = 1.0723

Fiscal Year 2022-23

Attachment B
Annual Percent Change in Population Minus Exclusions*
January 1, 2021 to January 1, 2022 and Total Population, January 1, 2022

County City	Percent Change 2021-2022	--- Population Minus Exclusions --- 1-1-21	 1-1-22	Total Population 1-1-2022
Contra Costa				
Antioch	-0.06	115,142	115,074	115,074
Brentwood	0.18	64,224	64,342	64,342
Clayton	-0.92	10,964	10,863	10,863
Concord	-0.90	124,755	123,634	123,634
Danville	-0.05	43,373	43,352	43,352
El Cerrito	-0.08	25,671	25,650	25,650
Hercules	-1.01	26,357	26,091	26,091
Lafayette	-0.61	25,217	25,064	25,064
Martinez	-0.77	37,195	36,908	36,908
Moraga	-0.59	17,206	17,105	17,105
Oakley	2.08	43,627	44,533	44,533
Orinda	-0.09	19,496	19,478	19,478
Pinole	-1.01	18,819	18,628	18,628
Pittsburg	-0.83	75,788	75,156	75,156
Pleasant Hill	-0.90	34,335	34,026	34,026
Richmond	-0.13	114,643	114,489	114,489
San Pablo	-0.89	31,793	31,510	31,510
San Ramon	-0.48	84,226	83,820	83,820
Walnut Creek	-0.96	70,566	69,891	69,891
Unincorporated	-0.55	177,843	176,857	176,941
County Total	-0.41	1,161,240	1,156,471	1,156,555

*Exclusions include residents on federal military installations and group quarters residents in state mental institutions, state and federal correctional institutions and veteran homes.

Attachment C

Annual Percent Change in Population Minus Exclusions*
January 1, 2021 to January 1, 2022

County	Percent Change 2021-22	--- Population Minus Exclusions --- 1-1-21	1-1-22
Alameda			
Incorporated	-0.53	1,507,763	1,499,840
County Total	-0.62	1,659,616	1,649,285
Alpine			
Incorporated	0.00	0	0
County Total	0.42	1,195	1,200
Amador			
Incorporated	1.23	13,780	13,949
County Total	0.16	36,382	36,440
Butte			
Incorporated	0.44	138,002	138,604
County Total	-2.44	206,640	201,608
Calaveras			
Incorporated	-0.49	3,641	3,623
County Total	-0.40	45,166	44,986
Colusa			
Incorporated	0.50	11,886	11,946
County Total	0.16	21,773	21,807
Contra Costa			
Incorporated	-0.38	983,397	979,614
County Total	-0.41	1,161,240	1,156,471
Del Norte			
Incorporated	-0.88	4,111	4,075
County Total	-0.56	25,330	25,187
El Dorado			
Incorporated	-0.93	32,144	31,845
County Total	-0.32	190,989	190,383

*Exclusions include residents on federal military installations and group quarters residents in state mental institutions, state and federal correctional institutions and veteran homes.

City of Clayton
City of Clayton Fiscal Year 2022/23 Budget



Proposed Version

Last updated 06/17/22

TABLE OF CONTENTS

Budget Overview **3**
Proposed Increases and Unmet Needs 4

BUDGET OVERVIEW

Proposed Budget Changes

The Proposed Budget for FY2022/23 reflects cost increases in a number of areas.
The most significant changes are summarized in the table below:

Major Budget Changes for the General Fund

Budget Item	Increased Cost	Reduced Cost	Comments
POA COLA	$43,218		Already negotiated agreement for 4%
Health Care Premiums	$12,390		Anticipate increased costs of at least 5%
Insurance (MPA)	$53,823		Insurance premium amounts for FY2022/23 from MPA
PERS Unfunded Liability	$46,265		Per PERS Actuarial Report
Dispatch	$15,388		Contract with Concord for 5% increase
Animal Care	$14,180		Contract with CC County; reflects increased costs.
Electric/Gas	$11,480		Anticipated increases in electric costs
Election	$20,000		Every other year.
Required Actuarial Reports	$11,500		GASB 68 and GASB 75 reports.
Legal Services	$5,820		Agreement with BBK has CPI escalator (5% for FY23)
COLA Miscellaneous Empl	$55,820		Proposed 3% COLA for Miscellaneous Employees
Engineering Services	$28,949		Reflects minor increase in hourly costs and an increase in work hours.
Capital Equip Replacement	$10,000		Reflects increased costs for Police vehicles
IT support for Council Meetings	$7,400		Additional support needed for hybrid meetings.
PD Radio Lease Payment	$35,000		Transfer from Rainy Day Fund shown in Revenues; no net General Fund Cost
Add 0.2 FTE Assistant Planner	$21,000		Needed to address workload increases
Other changes		($20,902)	
PERS Normal cost		($20,607)	This reflects the impact of turnover, both in terms of lower salaries as well as an increasing percentage of the workforce covered under PEPRA rather than Classic PERS formulas.
Recruitment		($24,850)	Less need for recruitment expense with department head positions filled.
Water		($23,585)	Appears to have been over-budgeted in the past. Adjusted to better reflect actual experience, plus an anticipated increase in rates due to the drought.
Totals	**$392,683**	**($79,733)**	
Net Total	**$321,950**		

In the preliminary budget preparation as reflected above, total proposed costs compared to total proposed revenues, the General Fund shows a net deficit of **$107,139**.

Additionally, the Neighborhood Streetlight Maintenance District (Fund 214) will exhaust its reserves this upcoming fiscal year and will require a subsidy of $20,403 in FY2022/23 in order to maintain services. To the extent that this cost would revert to the General Fund absent any other action, the initial deficit is **$127,542**.

To address this shortfall the City Council has given preliminary direction as shown below:

- Delay for one year the General Fund contribution for police vehicle replacement saving $70,000. A replacement vehicle will still be purchased in FY2022/23 with a transfer from the Pandemic Recovery Reserve (Fund 111). This is a one-time action. Absent any additional funding, this cost will need to be accommodated in the General Fund in future years.

- Transfer from the Pandemic Recovery Reserve in the amount of $37,139 to the General Fund to stabilize the budget while allowing needed expenditure increases to be incorporated.
- Transfer from the Pandemic Recovery Reserve in the amount of $20,403 to the Neighborhood Streetlight Maintenance District (Fund 214) to stabilize that budget.

The City Council also gave direction to include the following additional expenditures from the Pandemic Recovery Reserve:

- Senior Accountant - one-year limited term appointment - approximately $135,348
- Additional IT support for modernization and cybersecurity - $50,000
- Records Management and digitization of records - $35,000
- Organizational assessment - $35,000
- ClearGov Software (previously approved) - $16,500

City Council Approved Uses of the Pandemic Recovery Reserve Fund

Based on the needs described above, the following uses are recommended for the Pandemic Recovery Reserve in FY2022/23:

As directed at the June 7, 2022 City Council Meeting:

1. Budget Stabilization (3 Major Items that contribute to this)	
Replenish Fund 502 CERF for Police Vehicle Replacement	$ 70,000
Transfer to General Fund	$ 37,139
Replenish Shortfall in Fund 214 Neighborhood Streetlights	$ 20,403
Total Transfer from Fund 111 for FY23 Budget Stabilization	**$ 127,542**
2. One time Costs	
Full Time Senior Accountant Limited One Year Term	$ 135,348
Software and Services to Digitize Records	$ 35,000
Increased IT Support for cybersecurity	$ 50,000
City Council Recommended Organizational Assessment	$ 35,000
	$ 255,348
Previously Approved but will be spent in FY23	
Clear Gov Software	$ 16,500
Total Use of Pandemic Recovery Reserve Fund in FY23	**$ 399,390**
Fund 111 Pandemic Recovery Reserve Summary:	
Proposed Fund Balance at beginning of FY23	$ 382,392
Revenue in FY23	$ 1,470,024
Proposed Expenditures in FY23	$ (399,390)
Proposed TOTAL Ending Fund Balance FY23	**$ 1,453,026**

City of Clayton
City of Clayton Fiscal Year 2022/23 Budget



Proposed Version

Last updated 06/17/22

TABLE OF CONTENTS

Proposed Budget FY2022/23 . . . . **4**
Proposed Budget Fiscal Year 2022/23 5
Background Information **6**
Directory of Officials and Advisory Bodies 7
Organizational Chart 8
Mission/Vision 9
Demographics 10
History of Clayton 14
Fund Structure 17
Basis of Budgeting 19
Budget Overview **21**
Budget Message 22
Improvement Opportunities 23
Economic Recovery 25
Public Employees Retirement Pension System (CalPERS) 26
American Rescue Plan Act 31
Proposed Increases and Unmet Needs 32
Long Range General Fund Forecast 35
Staffing 36
How to Read the Budget Document 37
Fund Summaries **38**
General Fund 101 39
Rainy Day Fund 110 55
Pandemic Recovery Reserve (111) 57
Gas Tax (HUTA) 61
RMRA Gas Tax 66
Landscape Maintenance District 71
The Grove Park CFD 80
Oakhurst Geological Hazard Abatement District 86
Presley GHAD Settlement 91
Street Light Assessment District 95
Stormwater Assessment 99
Measure J 107
Development Impact Fees 112
Successor Housing Agency 115
American Rescue Plan Act - State & Local Fiscal Recovery 119
Restricted Grants 122
Self Insurance Fund 129
Capital Equipment Replacement Fund 133
Pension Rate Stabilization 138
Endeavor Hall 141
High Street Bridge Assessment District 146
Oak Street Bridge Assessment District 150

Lydia Lane Sewer Assessment ... 154
Oak Street Sewer Assessment ... 158
Diablo Estates Benefit Assessment District ... 162
Clayton Financing Authority ... 166
Middle School CFD ... 171
CFA 2007 Middle School Refunding Bonds ... 175
Redevelopment Successor Agency ... 178
Capital Improvements Fund ... 183
Departments ... **187**
Legislative ... 188
Admin/Finance/Legal ... 192
Public Works ... 197
Community Development ... 201
General Services ... 205
Police ... 208
Library ... 212
Engineering ... 215
Clayton Community Park ... 218
Capital Improvements ... **221**
One year plan ... 222
Multi-year plan ... 224
Appendix ... **226**
Engineering Requests ... 227
Glossary ... 250

PROPOSED BUDGET FY2022/23

The City Council

Peter Cloven, Mayor

Letecia "Holly" Tillman, Vice-Mayor

Jeff Wan, Councilmember

Jim Diaz, Councilmember

Carl "CW" Wolfe, Councilmember

Recommended by:
Reina J. Schwartz, City Manager

Prepared and Presented by:
Reina J. Schwartz, City Manager
Katherine Korsak, Finance Director



City of Clayton
6000 Heritage Trail Drive
Clayton, CA 94517
www.claytonca.gov

BACKGROUND INFORMATION

Directory of Officials and Advisory Bodies

The City of Clayton operates under the Council-Manager form of government. Under this system, the City Council hires a professional City Manager who is responsible for translating council policy into action, as well as the daily administration and management of all City departments. The strength of the Council-Manager form of government lies in the political leadership of the City Council combined with the managerial expertise of the City Manager.

The City Council

Peter Cloven, Mayor
Letecia "Holly" Tillman, Vice-Mayor
Jeff Wan, Councilmember
Jim Diaz, Councilmember
Carl "CW" Wolfe, Councilmember

Commissions

Planning Commission

Committees

Trails and Landscape Committee

Appointed Officials and Department Heads

City Manager, Reina J. Schwartz
City Attorney (contract), Malathy Subramanian
Interim Chief of Police, Joseph Kreins
City Clerk/HR Manager, Janet Calderon
Finance Director, Katherine Korsak
City Treasurer, Hank Stratford
Community Development Director, Dana Ayers
City Engineer (contract), Larry Theis
Assistant to the City Manager, Laura Hoffmeister
Maintenance Supervisor, Jim Warburton

City of Clayton Organization Chart

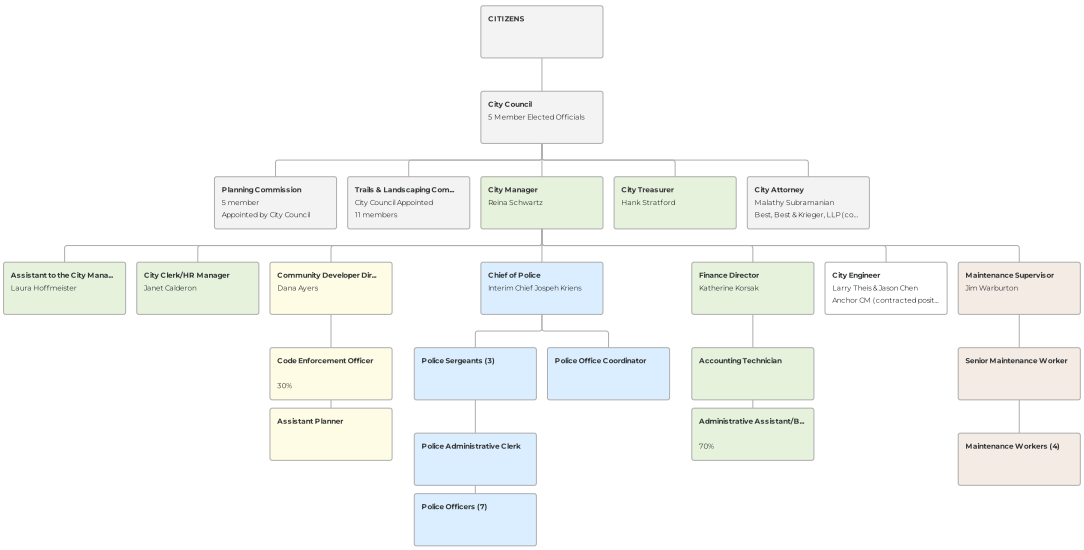

Mission, Vision, Values



Mission

Enhance the City of Clayton by providing quality of service through:

Responsible Stewardship
Effective Collaboration
Continuous Progress

Our Vision

The City of Clayton organization will be recognized as a premier small city. Customer service will be our hallmark; organizational processes will be a model of efficiency and effectiveness; innovation will be commonplace; and excellence of work product will be the norm. The employees will enjoy their work environment, and each will be a valued and respected member in his or her field of work. All residents and the City Council will be proud of their City government.

Our Values

Excellence
Integrity
Respect
Teamwork

(Updated 2020)

Population Overview

TOTAL POPULATION

11,585

▼ 4.1%
vs. 2019

GROWTH RANK

467 out of **484**
Municipalities in California

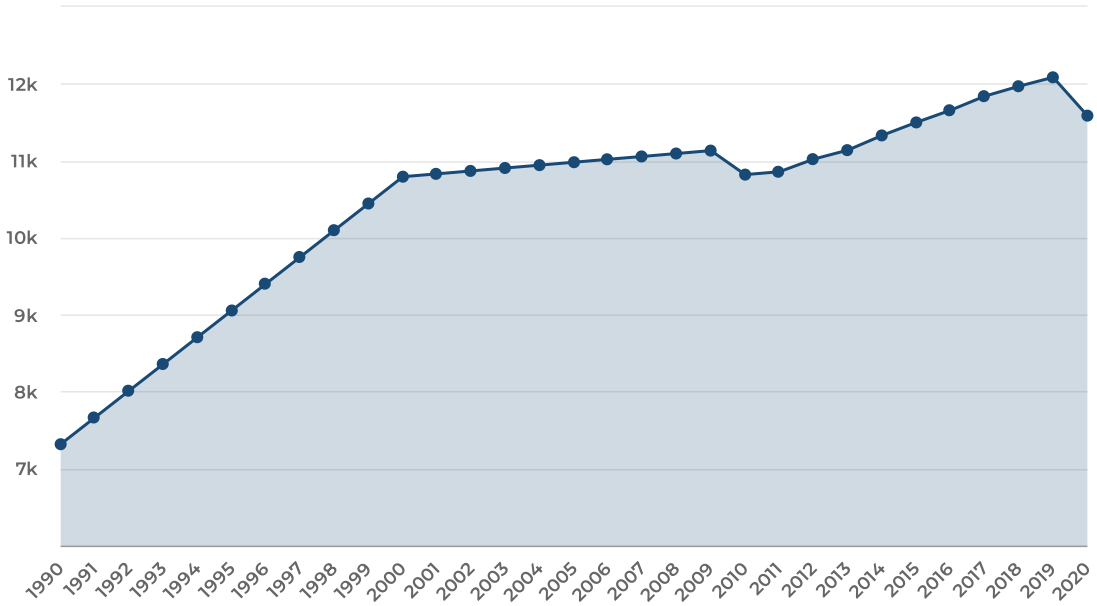

** Data Source: American Community Survey, 2010 Census, 2000 US Census and 1990 US Census*

DAYTIME POPULATION

8,450

Daytime population represents the effect of persons coming into or leaving a community for work, entertainment, shopping, etc. during the typical workday. An increased daytime population puts greater demand on host community services which directly impacts operational costs.

** Data Source: American Community Survey, 2010 Census, 2000 US Census and 1990 US Census*

POPULATION BY AGE GROUP

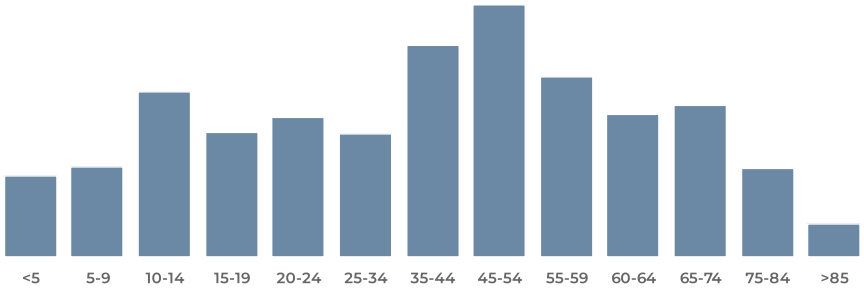

Aging affects the needs and lifestyle choices of residents. Municipalities must adjust and plan services accordingly.

** Data Source: American Community Survey, 2010 Census, 2000 US Census and 1990 US Census*

Household Analysis

TOTAL HOUSEHOLDS

Municipalities must consider the dynamics of household types to plan for and provide services effectively. Household type also has a general correlation to income levels which affect the municipal tax base.

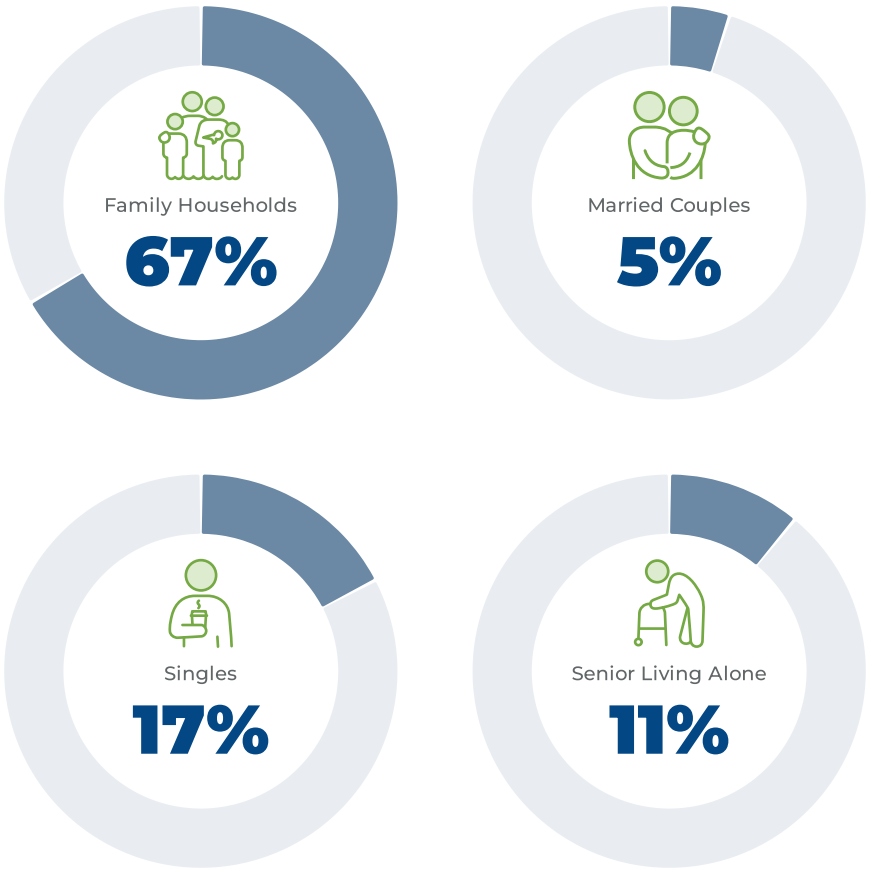

** Data Source: Clayton, CA 2020*

Economic Analysis

Household income is a key data point in evaluating a community's wealth and spending power. Pay levels and earnings typically vary by geographic regions and should be looked at in context of the overall cost of living.

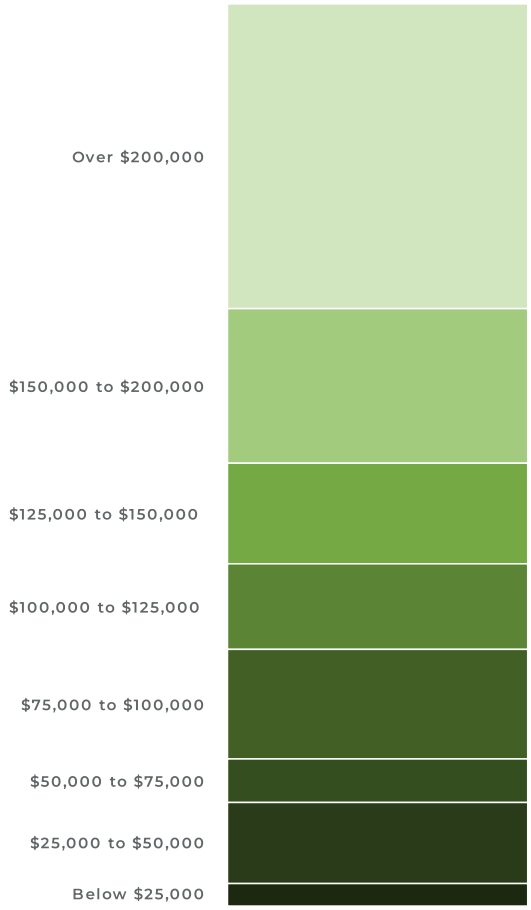

HOUSEHOLD INCOME

Above $200,000

34%

Median Income

$153,607

Below $25,000

3%

** Data Source: American Community Survey, 2010 Census, 2000 US Census and 1990 US Census*

Housing Overview

2020 MEDIAN HOME VALUE

$806,600

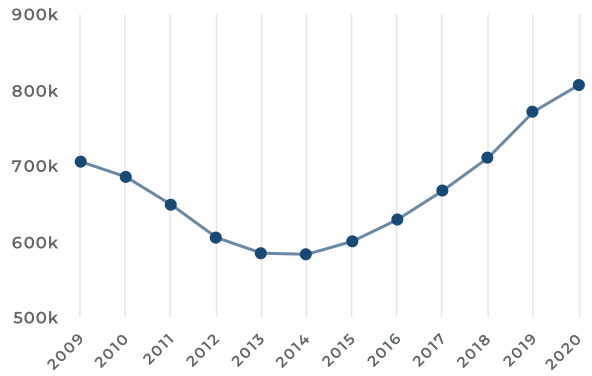

** Data Source: 2020 US Census Bureau (http://www.census.gov/data/developers/data-sets.html), American Community Survey. Home value data includes all types of owner-occupied housing.*

HOME OWNERS VS RENTERS



** Data Source: 2020 US Census Bureau (http://www.census.gov/data/developers/data-sets.html), American Community Survey. Home value data includes all types of owner-occupied housing.*

HOME VALUE DISTRIBUTION

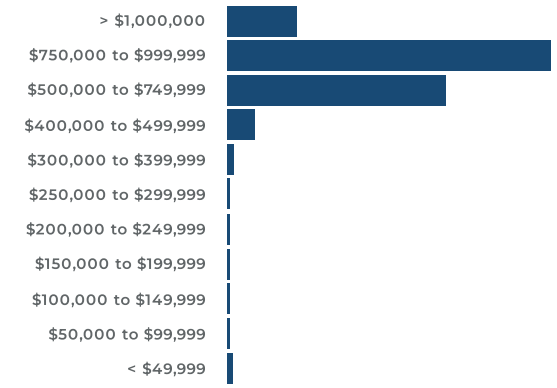

** Data Source: 2020 US Census Bureau (http://www.census.gov/data/developers/data-sets.html), American Community Survey. Home value data includes all types of owner-occupied housing.*

History of Clayton

~

The Incorporation of Clayton

by Eldora Hoyer and Julie Pierce



A California voting record was established when ninety-one percent of Clayton's 364 registered voters approved incorporation of Contra Costa County's 13th city on March 3, 1964, in Endeavor Hall. Clayton residents wanted local control of planning and development. They worried about development quality and density and the commercial strip zoning racing their way. They did not oppose development, but after many futile hearings in Martinez and elsewhere, they wanted to retain the semi-rural ambience of the Upper Clayton Valley.

In 1959, some leading Clayton citizens discussed incorporating Clayton to retain its historic identity and rural atmosphere through local control of land use planning and zoning. They were Randall "Chubby" Humble, owner of the Pioneer Inn; George Murchio, land owner; M. F Ohman, general manager of Pittsburg's Dow Chemical plant; Judge Wroy Renaghan; and Lawrence Wallace, real estate appraiser. Appointed to their committee were Henry White, Martinez Hospital administrator; Thomas Grundy, Eldora Hoyer and Robert Kuntz.

Although an initial incorporation attempt failed in 1960, when two quarry properties requested exclusion, the Clayton Revolution was rekindled in 1963 by an impending annexation that would divide the town and forever prevent incorporation of historic Clayton.

News of a cherry stem annexation using streets and the Clayton home of Concord's city attorney to access Cardinet Glen [the subdivision of homes near City Hall on Wallace and Cardinet] was seen in an obscure paragraph of the Oakland Tribune by Clayton's Nan Wallace on March 3, 1963, who alerted Clayton residents and formed an incorporation study committee.

To delay the Concord annexation long enough to explore alternatives, shocked Claytonians immediately filed notice of intention to begin incorporation proceedings. Many residents circulated petitions and Eldora had the honor of delivering the papers to the county offices in Martinez to place it on the ballot. James Conley walked house to house collecting contributions for election expenses and ended up with enough extra money to buy a flag for city meetings. This time, the proposed incorporation area excluded large properties whose owners, wanting Concord sewers, could be expected to withdraw their lands and defeat the attempt to bring incorporation to a vote. It was hoped that future residents would annex to Clayton later.

While exploring alternatives to incorporation, the Clayton Incorporation Committee managed to have the Concord annexation attempt withdrawn because of irregularities, but it seemed evident that annexation attempts would continue. Clayton residents decided to bring incorporation to a vote feeling that it must be done now or probably never.

At 8:00 pm on March 3, 1964, Sigrid Frank, a 69-year-old Clayton old-timer who was the poll inspector, stepped onto the front porch of Endeavor Hall, rang a brass bell, and in traditional style proclaimed, "Hear Ye! Hear Ye! Hear Ye! The polls are closed." The incorporation workers were tired but hopeful and euphoria built as the votes were tallied, with community "watchdogs" looking on. On top of the hill above town, Ken Byrd and Richard Hamb began ringing victory news across the valley with Clayton's old school bell. The community had successfully declared its independence on March 3, 1964 in that historic vote.

Clayton's first official meeting was March 18, 1964, when the council was sworn into office by Judge Wroy Renaghan with a large crowd in attendance. George Abbott and Al Liming drove to Sacramento to file the incorporation papers directly with the Secretary of State, to ensure prompt processing.

Maurice Huguet, Jr. was hired as city attorney and Marguerite Ellingson became the city's part-time clerk. Huguet was then the youngest city attorney in Contra Costa County.

Our inaugural Planning Commission consisted of Joe Wallace, chairman, Joe Swicegood, Beth Laurence, Charles Levine and Howard Sumerlin. William Walker, a professional accountant, was appointed the first City Treasurer. Clayton's city letterhead, still in use today, was designed in 1964 by Bob Hoyer with art by Ray Hare, a Clayton Valley High School art student.

Clayton's standing among other jurisdictions grew with its activity on county, district, and regional boards and commissions and in the League of California Cities. In 1966-67 Clayton's mayor chaired the Contra Costa Mayors' Conference, and Clayton's part-time clerk was Conference secretary. Clayton was represented at the 1967 National Mayors' Conference in Honolulu (at no expense to Clayton). Clayton councilmen and appointees filled many key roles and influenced regional decisions affecting Clayton.

On Clayton's first anniversary, the City received a resolution from the County Board of Supervisors commending the City on its first year and its efforts to comply with the wishes of its citizens in terms of community life, and for its forward-looking actions related to balanced development. The resolution noted that Clayton was incorporated to maintain a careful balance between progressive development and preservation of one of the most scenic landscapes in the central part of Contra Costa County.

Incorporation Facts:

- Election Day: March 3, 1964
- Number of Registered: Voters in Clayton 364
- Number of Voters who cast ballots in election: 312
- Turnout 91% of Registered Voters cast ballots, the largest percentage in the history of California for a municipal election.
- Votes in Favor of Incorporation: 251
- Votes Against Incorporation: 61
- Clayton became the 13th City in Contra Costa County
- Results of Council Election: Robert Hoyer-183; Henry Wagner-179; George Abbott-151; David Cook-147; Alvin Liming-140; Clyde Baker-113; Richard Hamb-104; Kenneth Byrd-90; Jack Leue-68; Gloria Patten-56.
- City's First Treasurer: William Walker
- City's First Clerk: Marguerite Ellingson
- Police Services Contracted with the City of Concord
- Public Works/Engineering Services Contracted with County
- City Attorney Maurice Huguet, Jr.
- Population Approximately: 600
- Clayton City Limits consisted of ½ square mile
- City Boundaries: Clayton Road and Mt. Diablo Creek on the north, Marsh Creek Road on the east, Mitchell Canyon Road on the west and certain properties on the east.
- Assessed Land Valuation: $1,200,000
- City's Budget: $23,517.00
- Year-end Surplus: $2,589.00

- Partial List of Expenses: City Attorney, $2,000; City Clerk, $1,500; Police Services, $8,875.00; Accounting Services, $250; Insurance and Bonding, $425; Utilities, $48; Telephone, $160; Supplies, $250; Rent, $175.

One year after incorporating, the City of Clayton was recognized by the Contra Costa County Board of Supervisors for their superb effort. In 1966, just two years following cityhood, Clayton hosted the Mayor's Conference. Robert Hoyer served the City of Clayton for 16 years, and chaired the Bay Area Air District in 1971 after being appointed in 1968 to the District.

Fund Structure

According to the Government Finance Officers Association (GFOA), fund accounting is used to meet the reporting objective of providing information as to whether resources were obtained and used in accordance with the budget and other finance related requirements by accounting for financial transactions and balances through several separate funds, each accounting for designated assets, liabilities and equity. The City of Clayton reviews our fund structures annually to ensure appropriate and relevant data is reflected in our financial reporting. Additionally, all new funds must be reviewed and approved by the City Council. Healthy fund balances are essential to making good long-term decisions for any government organization. Our funds are broken into four different types: General Government (General fund with 9 different departments and 2 reserve accounts), Proprietary (business-like activities), Fiduciary (held in trust) and Special Revenue Funds (used for specific projects or uses).

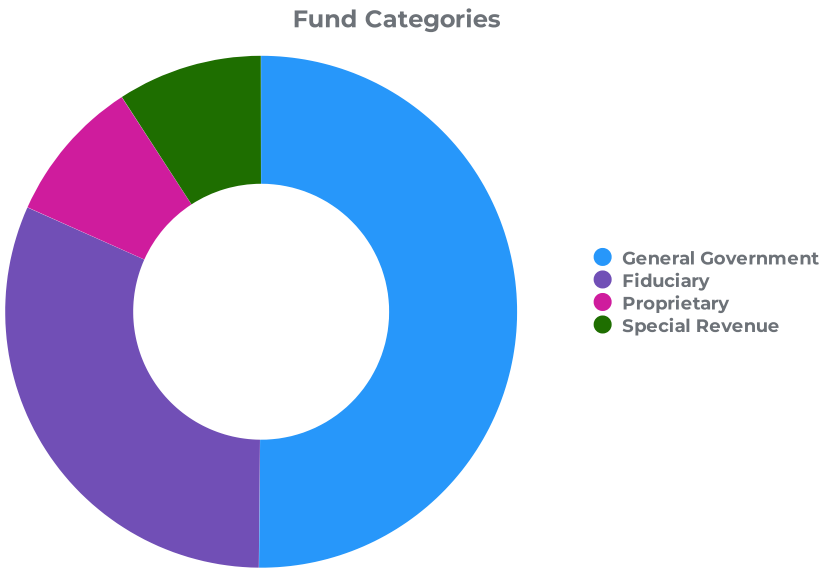

Listing of Funds

General Fund	Fund
General Fund	101
Rainy Day Fund	110
Pandemic Recovery Reserve Fund	111

Special Revenue Funds

HUTA Gas Tax	201
RMRA Gas Tax	202
Landscape Maintenance District	210
The Grove Park	211
Geological Hazard & Abatement District	212
Presley GHAD Settlement Fund	213
Neighborhood Street Lights	214
Stormwater	216
Measure J	220
Restricted Grants	230
American Rescue Plan Act Fund	232
Development Impact Fees	304
Successor Housing Agency	616

Proprietary Funds

Self Insurance	501
Capital Equipment Replacement	502
Pension Rate Stabilization	503
Endeavor Hall	702

Fiduciary Funds

High Street Bridge Benefit Assessment District	217
Oak Street Bridge Benefit Assessment District	218
Lydia Lane Sewer Benefit Assessment District	222
Oak Street Sewer Benefit Assessment District	223
Diablo Estates Benefit Assessment District	231
Clayton Financing Authority	405
Middle School Community Facilities District No.1990-1	420
Clayton Financing Authority 2007 Refunding	422
Successor Agency	615

Basis of Budgeting

Basis of budgeting - the basis of accounting utilized throughout the budget process. The City of Clayton is required by law to pass an annual balanced budget.



Basis of accounting - a term used to refer to when revenues and obligations are recognized in the accounts and reported in the financial statements. The City of Clayton's budgets for the General, Special Revenue, and Fiduciary funds are prepared on essentially the same as a modified accrual basis of accounting. This method is also used for the City's financial reporting and financial statements. Although the City of Clayton utilizes Modified Accrual that does not require budgeting for depreciation, the City still budgets for depreciation for Endeavor Hall, the main enterprise fund.

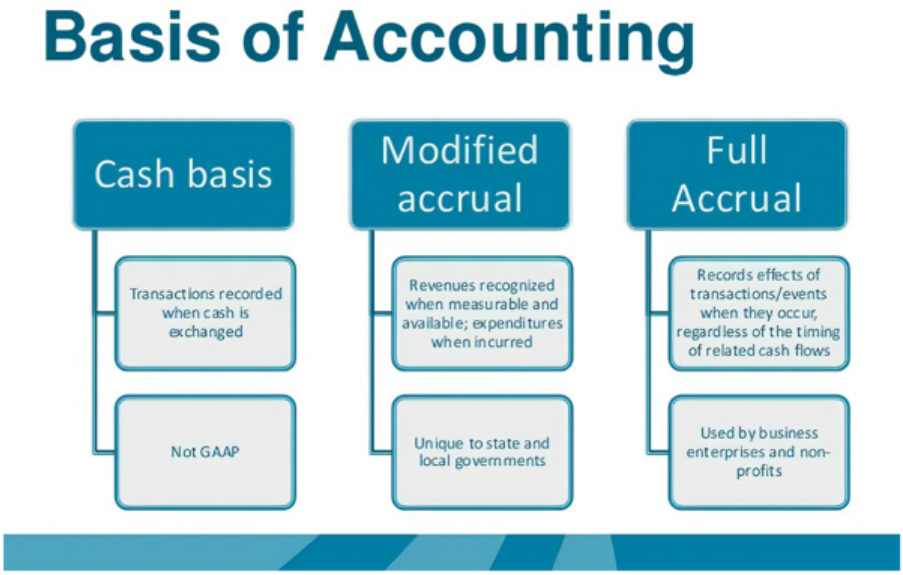

Overall Financial Structure

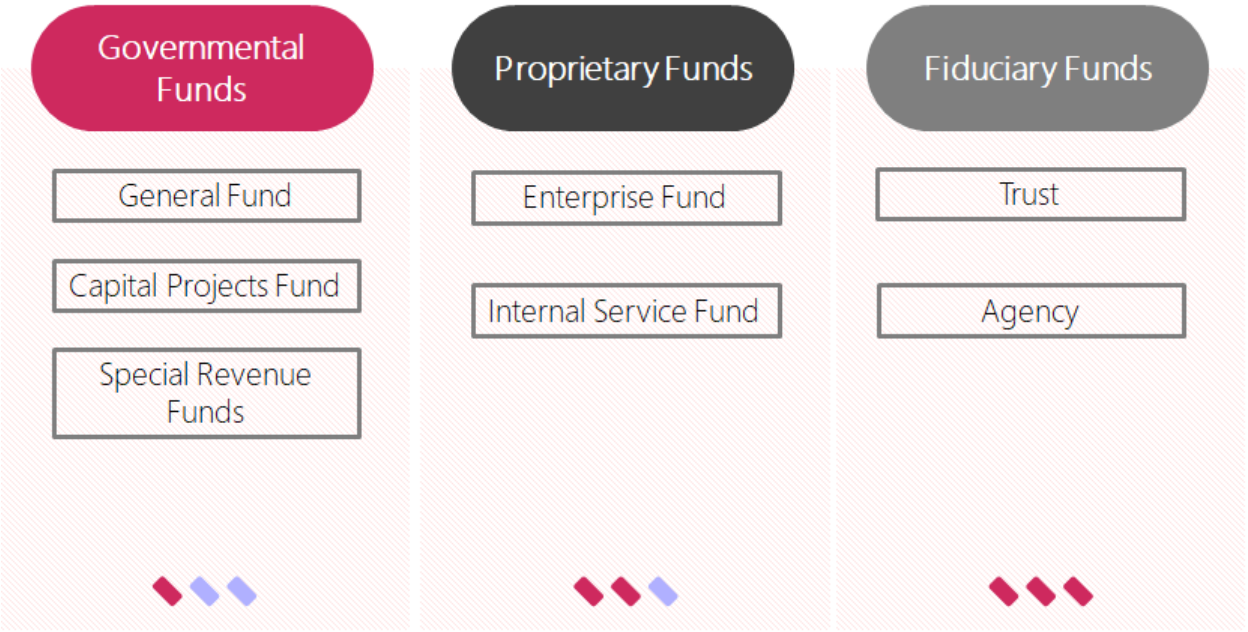

BUDGET OVERVIEW



Transmittal

Honorable Mayor and City Council Members:

Through the annual budget process, the City of Clayton ensures the efficient and effective use of economic resources as well as establishes that the highest priorities are accomplished. Through the budget, the City Council sets the direction of the City. The budget is expected to keep in mind both the positive and negative events happening within the City of Clayton and how they affect our bottom line. This document gives the City Council an ability to allocate resources and establish priorities.

The Fiscal Year 2022/23 Budget is respectfully submitted to the City Council and to the residents of Clayton, California. This budget represents the City Council's commitment to strong financial management practices and a strategic plan for a sustainable future. This budget document has been a collaboration between the City Manager, Department Managers, City staff, and members of the Clayton City Council to be used as a tool to identify funding priorities, reflect the needs and desires of the community, and to guide management throughout the year by clearly setting forth the goals and objectives of the Council for the coming year. The broad goals that the City Council adopted for FY2022/23 were as follows:

- Pursue a structurally sustainable budget;
- Identify what it takes to support staff in terms of technology and tools to bring the City into the 21st century;
- Present a compliant Housing Element to HCD.

In general, there is little added to the Proposed Budget other than acknowledging the impacts of inflation, price increases and the need to retain our city staff. The Proposed Budget reflects the previously negotiated cost-of-living adjustment (COLA) for the Clayton Police Officers Association (POA) members of 4%. It also reflects a proposed 3% COLA for the City's unrepresented miscellaneous employees.

As a whole, the City of Clayton is in a good position to be able to plan for the future, now. The authorization of the American Rescue Plan Act of 2021 has provided funding to help stabilize the City in the short term. With this money we were able to provide short-term relief to residents and local businesses who were negatively impacted by the COVID-19 pandemic. As we plan for future cost increases, we will have the option to use the Pandemic Recovery Reserve Fund to allocate funds as directed by the City Council as a possible stop-gap instrument to shore up the deficits that we will continue to have.

More than two years after the COVID-19 pandemic began, the local and national economies continue to be challenged. While overall, City of Clayton revenues have escaped deep impacts due to the public health shut-downs and economic contraction, the pandemic has nonetheless affected the City both financially and in terms of staffing.

At the time of the Proposed Budget, the most significant economic impact is that of inflation. Over the first part of calendar year 2022, inflation has increased more quickly than at any time in the last 40 years. In February, the national inflation rate was near 8% and the Bay Area inflation rate was over 5%. By the time the April-to-April CPI measure, which is the specific CPI calculation that is used for many local fiscal calculations, was released, it seems that while inflation is still at a high level, the rate of increase may be slowing. This may be in part due to the Federal Reserve already taking steps to increase interest rates, with indications that they will continue to increase borrowing rates over the next year to temper the effects of inflation.

We have our work cut out for us, but with thoughtful partnership with the City Council and local community members, we will be able to plan for the best uses of our financial resources and work together to ensure a sustainable future for the City of Clayton.

Reina J. Schwartz
City Manager

Policy and Process Improvement Opportunities



Comprehensive Review and development of a Fiscal Management Policy which will include:

- Pension and OPEB Policy
- Reserve Policy
- Investment Policy and Investment Management

Pension and OPEB Policy

The Pension policy will provide goals for funding the pension debt, a clear structure for sustainability, risk tolerance, funding status and funding plans and clearly defined oversight.

The Other Post-Employment Benefits (OPEB) Policy will be a separate policy from the Pension Policy and will provide ways to invest funds to pay for these benefits as well as to reduce overall liabilities and increase overall net position of the City as well as manage this debt with a plan that maximizes the use of the City's resources.

Reserve Policy

One of the key components of a financially stable municipality is the adherence to a policy of maintaining an appropriate level of reserves. Establishing a target minimum General Fund reserve is a mechanism that governments can implement to help ensure adequate levels of fund balance are available to help mitigate current and future risks. A minimum General Fund reserve is generally considered a prudent and conservative fiscal policy to deal with unforeseen situations. Some examples of unforeseen situations include, but are not limited to: extreme events, economic downturns, reduced revenues, Federal/State/County Budget Cuts, unfunded legislative or judicial mandates, capital obligations, one-time City Council approved expenditures, and innovative opportunities for the betterment of the community. To provide guidelines for establishing, maintaining, and reviewing minimum target General Fund reserves for the City of Clayton. This policy is developed to consider the minimum level necessary to:

- Maintain creditworthiness;
- Ensure cash availability during times of economic uncertainties and other financial hardships or downturns in the local or national economy or extreme events;
- Provide for long-range planning, especially around future debt or capital obligations;
- Deciding when to use reserves, define what the minimum level is and how to replenish this if it should fall below the defined minimum threshold.

Investment Policy and Investment Management/Oversight

The objective of the investment portfolio is to meet the short and long-term cash flow demands of the City. To achieve this objective, the portfolio will be structured to provide Safety of Principal, Liquidity and Return on Investments.

It is the policy of the City of Clayton to meet the short and long-term cash flow demands of the City in a manner which will provide for the safety of principal monies with sufficient liquidity, while providing a reasonable investment return. The purpose of this Investment Policy is to identify and outline various methods and procedures for the prudent and systematic investment of public funds. This Investment Policy applies to all investment activities and financial assets of the City. The following Funds are covered by this Investment Policy and are accounted for in the City's Comprehensive Annual Financial Report:

A. General Fund
B. Special Revenue Fund
C. Debt Service Fund
D. Capital Project Funds
E. Enterprise Funds
F. Internal Services Funds
G. Trust and Agency Funds
H. Any new funds created by the City Council.

Recent Economic Trends

Sales Tax

Although the City of Clayton has a relatively small sales tax base, it is affected by global, national and local economic factors. Overall, in California, local sales tax receipts grew more than 11% in FY202/21 (nearly 9% above pre-pandemic levels). Year-to-date, local tax receipts statewide are nearly 17% above one year ago.

For the coming year, it is likely that inflation will continue to be a significant factor, although the April to April Bay Area CPI increase was only 5% compared to the February to February increase of nearly 8%.

An additional factor is the international outlook which has increased economic disruption, particularly to the supply chain that was already stressed due to more than two years of COVID-related impacts.

Overall, statewide and likely locally, consumers are healthy in terms of savings, equity and stock market gains that preceded the increases in inflation.

HdL's short-term forecast for sales tax revenues calls for a continued expansion but a deceleration of growth in FY 2022/23 and FY 2023/24.

Property Tax

The property tax estimates included in the Proposed Budget are based on data and projections from HdL with whom the City contracts for both property and sales tax analysis and advice. The assumptions included in the estimate for the Proposed Budget are as follows:

- All real property (except those that had Proposition 8 reduced assessments) will receive the maximum 2% CPI adjustment.
- For those properties that have sold between January and December 2021, the difference between the value on the prior property tax roll released for FY 2021/22 and the price paid for the property in the sale transaction has been calculated and used as a basis for increased overall market value of properties within the City.
- The personal property on the secured tax rolls and the unsecured property values are being budgeted flat at FY2021/22 levels. This is based on the analysis that depreciation of these business assets will be offset by new purchases.
- Because overall there has been relatively little new construction in Clayton, no additional increases are added to the projection associated with new construction.
- The projection reflects the reality that Clayton is a relatively "low" property tax City in that the City receives only about 6.5 percent of the base property tax bill paid by a Clayton property owner.
- The full net taxable value of property in Clayton is estimated to grow approximately 5.3% compared to the prior year.
- It appears that the City's adopted General Fund budget for property tax revenues was conservative and actual revenues for FY2021/22 have come in above the budgeted amounts.

Public Employees Retirement Pension System (CalPERS)

PUBLIC EMPLOYEES RETIREMENT PENSION SYSTEM

A Brief History

Eleven years after its incorporation as a municipality in 1964, the City of Clayton joined the California Public Employees Retirement System (CalPERS) to establish a pension system for its public employees (June 1975). At that time, it contracted for a retirement system plan of 2% at age 55 for its sworn law enforcement officers and 2% at age 60 for its general (miscellaneous) employees. Each enrolled plan was the least costly "defined benefit" plan offered by CalPERS. For the next 40 years and continuing today, permanent employees of the City are members of CalPERS for retirement pension purposes. The City organization does not belong to Social Security; therefore, its employees rely on this public pension system as the primary retirement program.

A plan change occurred in 1997 when the City moved its law enforcement employees from the CalPERS 2% at age 55 Plan to a 2% at age 50 Plan; miscellaneous employees were kept on the 2% at age 60 Plan. Presumably at that time the City elevated the retirement benefits of its Police Department in order to attract and retain quality sworn personnel in the competitive public sector market. In early 2001 the retirement plans were again modified (through the collective bargaining process) to the existing "Classic" contracts of 3% at age 55 for Public Safety (sworn law enforcement) and 2% at age 55 for the Miscellaneous Unit (civilian). CalPERS also initiated unilateral action to eliminate small-employer public agency members from consideration as independent agencies and "pooled" them together to share some of the pension risk. These new pooled plans (in effect today) are referred to as *Multiple-Employer "Cost-Sharing" Defined Benefit Plans*. Although cost sharing plans are designed to bundle employer pension expenses of several employer plans that provide identical benefits, plans that had super- or under-funded statuses carried forward their positive or negative balances into the new plan in what is referred to as a "Side-Fund". Thus, this CalPERS action caused several of the small employers (including Clayton) to report separate side-fund "unfunded liabilities" which the City of Clayton has been reducing over time within its annual employer contribution pension rates as analyzed in greater detail later.

In 2008, coinciding with the abrupt downturn in the national and local economies and the wave of retiring Baby Boomers (born 1946 - 1964), the press and the public waged a vigorous debate concerning the amount and scope of unfunded liabilities of governments [taxpayers] for the CalPERS defined benefit retirement plan. Public pension policies have been modified, reformed and threatened over the course of this examination and it continues today in the form of state legislation reform bills, statewide initiatives and court cases. Resulting from this, the State of California legislature enacted the Public Employee Pension Reform Act (PEPRA) effective January 2013 creating a new defined benefit pension tier for any newly-enrolled CalPERS-covered employees.

However, even in advance of PEPRA and most other public agencies, the City of Clayton established a 2nd Tier Plan effective January 2011 for all new "Classic" hires. To further mitigate its unfunded liability exposure, the Clayton City Council took action in March 2012 to prohibit all future local elected officials (e.g., city council members) from becoming members of the CalPERS pension plan.

In regards to action taken to address the reasonableness of actuarial assumptions, the 2016 Annual Review of Funding Levels and Risks published by CalPERS on September 20, 2016 concluded economic conditions at that time increased the risk associated with achieving a 7.5% rate of return over the medium term (10 years or so). With this in mind, action was taken by the CalPERS Board to re-address the viability of the actuarially assumed discount rate for future years with the goal of increasing funded status of pension plans. Accordingly, on December 21, 2016 the CalPERS Board voted to lower its discount rate from 7.5% to 7.0% over a three-year timeframe with the hope the incremental lowering of the rate would give employers more time to prepare for the changes in contribution costs. The first year of pension contribution increases resulting from lowering the discount rate was FY 2018/19.

Various Pension Plan Groups and Composition

As a consequence of the actions taken as described previously the City of Clayton now has three (3) separate CalPERS pension plan tiers for its employees for both the Public Safety and Miscellaneous employee groups:

1. Tier I "Classic" – This plan covers existing City employees hired prior to January 2011. No future employee of the City can ever enroll into the Tier I Plan and accordingly this pool of existing employees will shrink in number as these employees move to other employment or retire from the City. The benefit formula for Public Safety Tier I members is 3% @ 55 and the benefit

formula for Miscellaneous Tier I members is 2% @ 55.

Previously, the City made the required employee contributions on behalf of all Tier I employees, which is defined as "Employer Paid Member Contributions" (EPMC) by CalPERS. As part of three-year Police Officers Association (POA) labor agreement approved on July 7, 2015, the previous 9% EPMC for Public Safety Tier I members has now been entirely phased out, with members of this group paying the full required employee contribution rate. While beneficial for future pension obligations, this phase-out did come at a cost and was offset by a negotiated 4% annual cost of living adjustment for all sworn officers for the three- year period ending June 30, 2018. In accordance with labor agreements currently in place and assuming status quo terms, the proposed budget for FY 2021/22 assumes the City will continue to make the full 7% EPMC for all Miscellaneous Tier I Plan Members, which comprises two full-time employees and one part-time employee. To add some perspective, this small group of Tier I Miscellaneous employees represents less than one quarter (25%) of the entire unrepresented Miscellaneous employee group of sixteen (16) permanent employees.

Commencing FY 2018/19, as part of the current three (3) year labor agreement with the POA, Tier I Public Safety members of the POA were required to help contribute towards the escalating normal cost employer rate. Referred to as "cost-sharing", these member-paid employer contribution sharing rates were 0.5%, 1.25%, and 2.25% for FY 2018/19, FY 2019/20, and FY 2020/21, respectively. In FY 2021/22, net of any member-paid employer contributions, employer contribution rates for Tier I employees will be 20.64% and 10.34% for Public Safety and Miscellaneous Plan Members, respectively.

2. Tier II "Classic" – This plan covers City employees hired during the timeframe January 2011 through December 2012, plus any new hire of the City that comes from an employer previously enrolled in a CalPERS pension system (without a break in service longer than six months). The benefit formula for Public Safety Tier II members is 2% @ 50 and the benefit formula for Miscellaneous Tier II members is 2% @ 60. There is no EPMC provision, making employees responsible for the entire employee pension contribution rate, which is 9% for Public Safety plan members and 7% for Miscellaneous Plan members. In FY 2021/22 employer contribution rates for Tier II employees will be 18.19% and 8.65% for Public Safety and Miscellaneous Plan members, respectively.

3. Tier III "PEPRA" – This plan automatically covers any new employee of the City not previously a member of CalPERS or with a break in service longer than six months. The benefit formula for Public Safety Tier III members is 2.7% @ 57 and the benefit formula for Miscellaneous Tier III members is 2% @ 62. Under PEPRA law, members are required to pay at least 50% of the normal cost of benefits, essentially splitting the pension contribution rate requirement with some exceptions. In FY 2021/22 employer contribution rates for Tier III employees will be 13.13% and 7.59% for Public Safety and Miscellaneous Plan Members, respectively.

The following chart summarizes the organization-wide spread of the City's pension contributions projected for FY 2021/22:

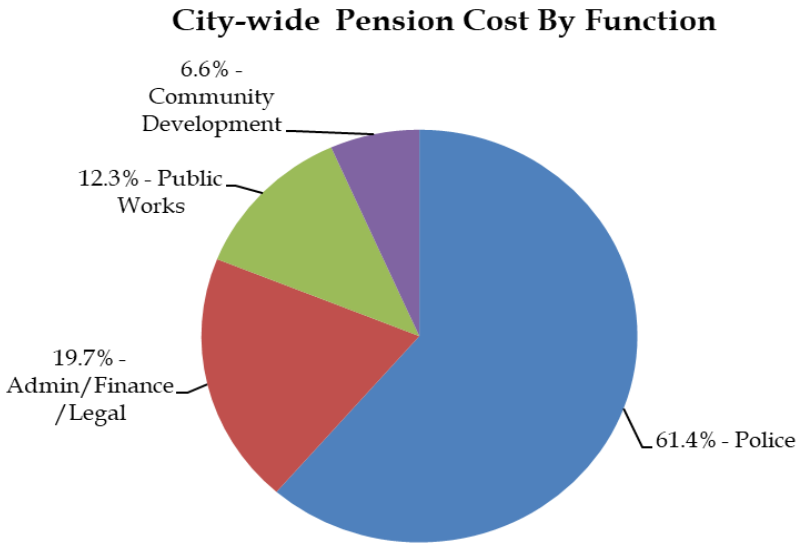

As depicted in the pie chart above, the Police Department makes up over fifty percent of the budgeted employer pension contributions. This statistic is generally reflective of the Police Department's share of the City's permanent workforce.

Status of the City's Unfunded Actuarial Liability

An unfunded actuarial liability (UAL) is the difference between the estimated current liability to pay future benefits and the current market value of assets accumulated to pay those benefits. If assets are greater, a plan is overfunded and if the liability is greater, a plan is underfunded, creating an unfunded liability. The unfunded liability is an estimated figure changing with each actuarial valuation pursuant to changes in market value of assets, investment earnings and actual results of the plan as compared to actuarial assumptions. Unfunded liabilities are not amounts that are actually due today but are estimates of what pension actuaries believe will be needed to pay future benefits. The funding policies established by CalPERS are intended to provide for full funding of the pension plan by the time employees retire. The following is a line chart summarizing the City's UALs for both the Public Safety Tier I and Miscellaneous Tier I employee plans over the past seven (7) years (since CalPERS began publishing this information in the actuarial reports) and CalPERS' estimates for the next ten (10) fiscal years:

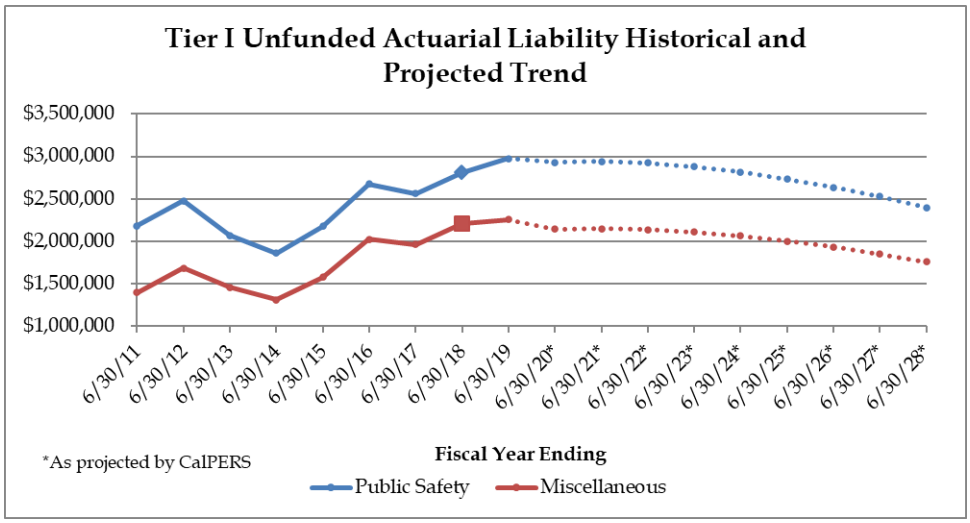

As depicted in the chart above, when considering the current funded status of the City's pension plan's, the most recently issued actuarial reports (annual valuation report as of June 30, 2020/contributions for FY2022/23) reflect increases to both the Safety and Miscellaneous Tier I Plan UALs. As of the June 30, 2020 valuation, the Safety Tier I Plan UAL increased by approximately 9.5 % to $3,255,816 reflecting a funded status of 72%. Similarly, the Miscellaneous Tier I Plan UAL also increased, by 6.1% to $2,392,453, reflecting a funded status of 73.1%.

CalPERS reported a 21.3% investment return in FY 2020/21, which is substantially higher than the assumed 7.0% discount rate benchmark that was in place at the time. In response to these high earnings and consistent with previously adopted CalPERS policy, the Board considered and ultimately approved a reduction in the discount rate to 6.8%. While the positive results in FY 20202/21 will help reduce the increases in City pension costs, in future years the lower discount rate may put more pressure on employer funding of pension costs.

Prospectively, arising from policies adopted by the City, the state legislature, and CalPERS, gradual reductions are predicted for the City's UALs. These gradual reductions incorporate CalPERS policies to amortize annual plan investment gains and losses over thirty (30) year periods well as its five (5) year ramp up and down phases to smooth the volatility these annual conditions can have on employer pension contribution requirements. Consequently, the latest actuarial valuation reports project employer UAL pension contributions for the two "Classic" Tier I plans to gradually increase until reaching their ceiling in FY 2020/21, after which they steadily reduce until both plan UALs are fully paid off in FY 2043/44 (under present value calculations and CalPERS methodologies).

Impacts of Statutory Pension Reform – Short and Long-term

Since the adoption of PEPRA and due to measures taken by the City Council in 2011 to create second retirement tiers, noteworthy savings were realized by the City in the three-year timeframe from FY 2012/13 to FY 2014/15. Ultimately, these savings were realized by the City through the gradual attrition of several Tier I "Classic" employees with those positions subsequently filled by less expensive Tier II and PEPRA enrolled employees. However, commencing in FY 2015/16, in an

aggressive and deliberate measure to recapture these savings realized by participating agencies, CalPERS began billing for the unfunded portion of the City's Tier I pension liabilities as a fixed dollar amount as opposed to the "percentage of payroll" method used in all prior years leading up to FY 2015/16. Therefore, to understand and better prepare for fluctuations in employer pension costs, a city must monitor both the percentage of payroll (or "Normal Cost") rate as well as the relatively new fixed dollar UAL contribution components.

The latest CalPERS actuarial reports for the year ended June 30, 2020 establish the City's normal cost contribution rates as well as the fixed dollar UAL contribution requirements for the upcoming fiscal year. The City's FY 20221/23 contribution requirements relative to the prior year (FY 2020/21) are as follows:

Pension Tier	FY 2021/22 Normal Cost Rate	FY 2022/23 Normal Cost
Safety Classic	20.64%*	20.64%*
Safety Tier II	18.19%	none
Safety PEPRA	13.13%	12.78%
Miscellaneous Classic	17.34%**	17.32%**
Miscellaneous Tier II	8.65%	8.63%
Miscellaneous PEPRA	7.59%	7.59%

*Excludes negotiated member-paid employer contribution portions.
**Includes employer-paid member contribution (EPMC) of 7.0%.

Changes in legislation, employee workforce attrition, and volatility of CalPERS estimates (i.e., investment returns), make it challenging to predict future pension costs as well as the status of the UAL with absolute certainty. However, the following chart provides a summary of historical City-wide employer pension contributions over the past ten (10) years as well as a projection for the current fiscal year still underway (FY 2021/22) and the following five future years thereafter using employment and actuarial information known at this time. As noted previously, the unpredictability of workforce and market factors makes these future year projections subject to change prospectively.

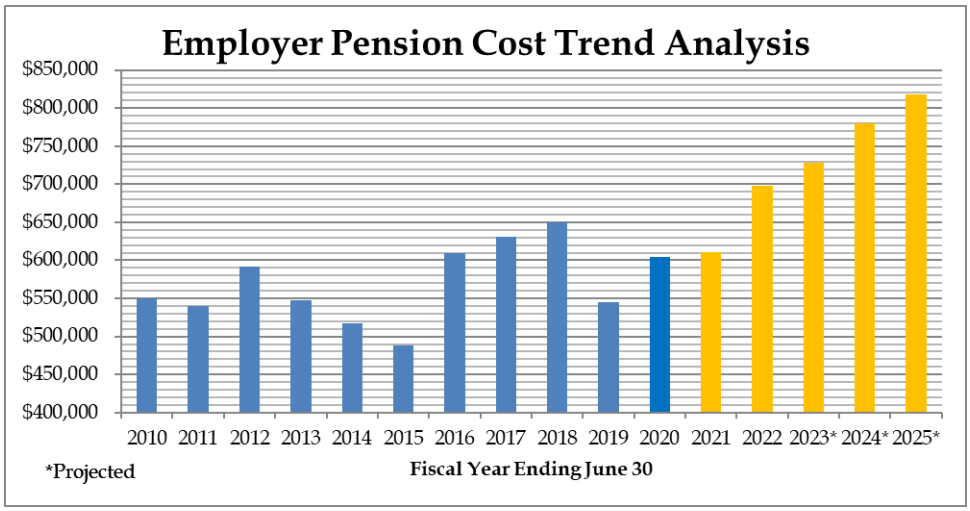

The steady decline in required employer pension contributions from FY 2011/12 to FY 2014/15 was caused by the gradual attrition of the City's Tier I employees (i.e., retirement, employment separation to pursue employment at another agency, etc.) and filling those vacancies with less expensive Tier II and Tier III "PEPRA" employees. Thereafter, the spike in FY 2015/16 and subsequent two (2) years is caused by CalPERS' implementation of fixed dollar UAL billings to supplement normal cost percentage-of-payroll contribution rates.

The chart also incorporates the impact of the CalPERS Board voting to decrease the discount rate in December 2016 impacting employer pension contribution assumptions from FY 2018/19 and onward. Pension costs are projected to rise with actuarially assumed wage growth as well as CalPERS' policy to (eventually) achieve "fully funded" status through calculated annual UAL payment increases.

The drop shown in FY2018/19 reflected the City paying off the “side fund” that was described earlier, thus reducing the annual pension cost to just the normal cost plus the standard UAL requirement.

In all, the total amount of monies in the proposed budget projected to be required to pay CalPERS retirement contributions in FY 2022/23 is approximately $765,938 across all City funds, representing an increase of $67,444 or 9.7%. The significant increase in FY2022/23, comes after a year in which the City already had a significant increase of nearly $90,000 in PERS costs in FY2021/22. It should be noted as well that it appears the statewide pension reform that was enacted a decade ago, PEPRA, does seem to be having an impact on reducing at least the annual "normal" cost of the City's PERS requirements. It does not, however, yet have an impact on the unfunded accrued liability which continues to increase each year. This year it represents more than 60% of the City's total PERS costs for FY2022/23. This means for every one dollar spent on employer pension contributions, 60¢ is used to address the buildup of the unfunded liability reported by CalPERS actuaries and not to address future retirement benefits of the current workforce.

Summary of Pension Analysis

The purpose of this information published annually is not to marginalize the seriousness of the unfunded pension plan debate, but to provide transparency and context to a story often sensationalized by the media. Acknowledging the importance of addressing the City’s exposure to the growth of unfunded pension liabilities, several actions outlined in detail previously have been taken by the City Council, CalPERS, and the state legislature. These actions were designed to address the issue in the long-run, without causing immediate and detrimental set-backs to the City’s current ability to provide public services. Considering the already scarce local resources available, it is encouraging to see the City appears to be headed in the right fiscal direction on this matter. Nevertheless, prudent and regular monitoring of the City’s progress will be essential to achieving sustainable and sensible budgets well into the future.

American Rescue Plan Act

On March 11, 2021, President Biden signed into law HR 1319, the American Rescue Plan Act of 2021 ("ARPA"), which provides a total of $1.9 trillion in financial assistance to individuals, businesses, and state and local government agencies to assist in the economic recovery from the COVID-19 pandemic. ARPA included a provision entitled "Coronavirus State and Local Fiscal Recovery Funds" ("SLFRF") that includes $350 billion in funding for state and local governments, of which $65 billion was dedicated to local government agencies.

ARPA provided flexibility for each government to meet local needs in four areas: 1) supporting public health response to and economic impacts from the pandemic; 2) provide premium pay for essential workers; 3) replace lost public sector revenues; and 4) invest in water, wastewater and broadband infrastructure; and

The City is classified as a non-entitlement unit within the provisions of SLFRF and will receive a total of $2,934,049, in federal relief funds divided into two equal payments (or "tranches") of approximately $1,467,025. The City received its first payment in July 2021 and the second payment will be received on or before the same time this year.

In the fall of 2021, the City Council embarked on a process to identify investment opportunities of the one-time ARPA funds and approved an agreement with Management Partners to engage the community and provide an analysis of such investment opportunities for Council consideration. As a result of that outreach and analysis, the City Council has approved a series of programs related to COVID recovery.

The programs approved by the City Council included appropriating the initial tranche of $1,467,025 for the Clayton Cares program to provide relief to businesses and community members and related administrative expenses. Subsequently, in January 2022, the City Council reappropriated $242,000 of these funds to provide one-time essential worker premium pay to City employees. Additionally, in March, the City Council approved the use of $49,500 in ARPA funding for the purchase and implementation of a 3-year license of the ClearGov budget software platform. The City Council also recently approved the creation of the American Rescue Plan Act special revenue fund (#232) for purposes of tracking revenues and expenditures associated with ARPA funds.

The US Treasury Department ("Treasury") is responsible for administering the provisions of the SLFRF. They issued an Interim Final Rule (IFR) on the use and reporting of SLFRF funds in May 2021, and issued their Final Ruling (FR) on January 6, 2022, the latter of which becomes effective April 1, 2022. Treasury also issued compliance and reporting guidelines on February 28, 2022 that assist local agencies in understanding the reporting requirements under the legislation.

One of the key changes that occurred in the FR is that Treasury determined that they would allow a standard revenue loss allowance for each agency of up to $10 million, rather than having to rely on the formula originally contained in the Interim Rule. Under this category, known as the "Revenue Replacement" category, any agency can stipulate to this $10 million revenue loss amount and claim up to that amount based on the funds they received. In practice, agencies that received less than $10 million (like Clayton) are allowed to report their use of ARPA funds entirely as revenue replacement to streamline reporting of the use of the funds to the Treasury Department.

By assigning the use of ARPA funds for the purpose of reporting to Treasury under this category, the City has chosen to use the funds for the provision of general government services", which the FR defines as any service normally provided by the local government. The City has been able to report use of all of its ARPA funds under this revenue replacement category based on the expenditures incurred in the City's General Fund (which well exceed the ARPA funds received in any fiscal year).

The replenishment/inflow of these one-time revenues in the General Fund has allowed the City Council to designate the resulting unanticipated surplus from these funds as a "Pandemic Recovery Reserve Fund" (Fund 111) which then captures the ultimate use of the ARPA funds. The City Council has the ultimate discretion to invest these funds for purposes already identified such as the Clayton Cares program, premium pay for City essential workers and purchase of a 3-year license for the ClearGov software platform. The Council also has the discretion to program any funds remaining from the first tranche of ARPA funding and an amount equal to the full second tranche of the funding.

Proposed Budget Changes

The Proposed Budget for FY2022/23 reflects cost increases in a number of areas.
The most significant changes are summarized in the table below:

Major Budget Changes for the General Fund

Budget Item	Increased Cost	Reduced Cost	Comments
POA COLA	$43,218		Already negotiated agreement for 4%
Health Care Premiums	$12,390		Anticipate increased costs of at least 5%
Insurance (MPA)	$53,823		Insurance premium amounts for FY2022/23 from MPA
PERS Unfunded Liability	$46,265		Per PERS Actuarial Report
Dispatch	$15,388		Contract with Concord for 5% increase
Animal Care	$14,180		Contract with CC County; reflects increased costs.
Electric/Gas	$11,480		Anticipated increases in electric costs
Election	$20,000		Every other year.
Required Actuarial Reports	$11,500		GASB 68 and GASB 75 reports.
Legal Services	$5,820		Agreement with BBK has CPI escalator (5% for FY23)
COLA Miscellaneous Empl	$55,820		Proposed 3% COLA for Miscellaneous Employees
Engineering Services	$28,949		Reflects minor increase in hourly costs and an increase in work hours.
Capital Equip Replacement	$10,000		Reflects increased costs for Police vehicles
IT support for Council Meetings	$7,400		Additional support needed for hybrid meetings.
PD Radio Lease Payment	$35,000		Transfer from Rainy Day Fund shown in Revenues; no net General Fund Cost
Add 0.2 FTE Assistant Planner	$21,000		Needed to address workload increases
Other changes		($20,902)	
PERS Normal cost		($20,607)	This reflects the impact of turnover, both in terms of lower salaries as well as an increasing percentage of the workforce covered under PEPRA rather than Classic PERS formulas.
Recruitment		($24,850)	Less need for recruitment expense with department head positions filled.
Water		($23,585)	Appears to have been over-budgeted in the past. Adjusted to better reflect actual experience, plus an anticipated increase in rates due to the drought.
Totals	**$392,683**	**($79,733)**	
Net Total	**$321,950**		

In the preliminary budget preparation as reflected above, total proposed costs compared to total proposed revenues, the General Fund shows a net deficit of **$107,139**.

Additionally, the Neighborhood Streetlight Maintenance District (Fund 214) will exhaust its reserves this upcoming fiscal year and will require a subsidy of $20,403 in FY2022/23 in order to maintain services. To the extent that this cost would revert to the General Fund absent any other action, the initial deficit is **$127,542**.

To address this shortfall the City Council has given preliminary direction as shown below:

- Delay for one year the General Fund contribution for police vehicle replacement saving $70,000. A replacement vehicle will still be purchased in FY2022/23 with a transfer from the Pandemic Recovery Reserve (Fund 111). This is a one-time action. Absent any additional funding, this cost will need to be accommodated in the General Fund in future years.

- Transfer from the Pandemic Recovery Reserve in the amount of $37,139 to the General Fund to stabilize the budget while allowing needed expenditure increases to be incorporated.
- Transfer from the Pandemic Recovery Reserve in the amount of $20,403 to the Neighborhood Streetlight Maintenance District (Fund 214) to stabilize that budget.

The City Council also gave direction to include the following additional expenditures from the Pandemic Recovery Reserve:

- Senior Accountant - one-year limited term appointment - approximately $135,348
- Additional IT support for modernization and cybersecurity - $50,000
- Records Management and digitization of records - $35,000
- Organizational assessment - $35,000
- ClearGov Software (previously approved) - $16,500

City Council Approved Uses of the Pandemic Recovery Reserve Fund

Based on the needs described above, the following uses are recommended for the Pandemic Recovery Reserve in FY2022/23:

As directed at the June 7, 2022 City Council Meeting:

1. Budget Stabilization (3 Major Items that contribute to this)	
Replenish Fund 502 CERF for Police Vehicle Replacement	$ 70,000
Transfer to General Fund	$ 37,139
Replenish Shortfall in Fund 214 Neighborhood Streetlights	$ 20,403
Total Transfer from Fund 111 for FY23 Budget Stabilization	**$ 127,542**
2. One time Costs	
Full Time Senior Accountant Limited One Year Term	$ 135,348
Software and Services to Digitize Records	$ 35,000
Increased IT Support for cybersecurity	$ 50,000
City Council Recommended Organizational Assessment	$ 35,000
	$ 255,348
Previously Approved but will be spent in FY23	
Clear Gov Software	$ 16,500
Total Use of Pandemic Recovery Reserve Fund in FY23	**$ 399,390**
Fund 111 Pandemic Recovery Reserve Summary:	
Proposed Fund Balance at beginning of FY23	$ 382,392
Revenue in FY23	$ 1,470,024
Proposed Expenditures in FY23	$ (399,390)
Proposed TOTAL Ending Fund Balance FY23	**$ 1,453,026**

Long Range General Fund Forecast

While the proposed FY2022/23 General Fund budget is balanced, there remains an underlying structural imbalance between revenues and expenditures. Historical and current revenue growth is on the order of 2-3% per year, where expenditures are continuing to grow at 4% per year or more. This trend may worsen in the coming year due to historically high levels of inflation and general economic uncertainty that has resulted from the COVID-19 pandemic, and other world economic factors.

Ultimately, the City will need to significantly reduce costs and services or pursue new ongoing sources of revenue to support the current level of services. At the direction of the City Council, the City will undergo an organizational assessment to fully understand what the needs are, where the deficiencies exist, and how we will be able to maintain long-term stability for the future of the residents of Clayton.

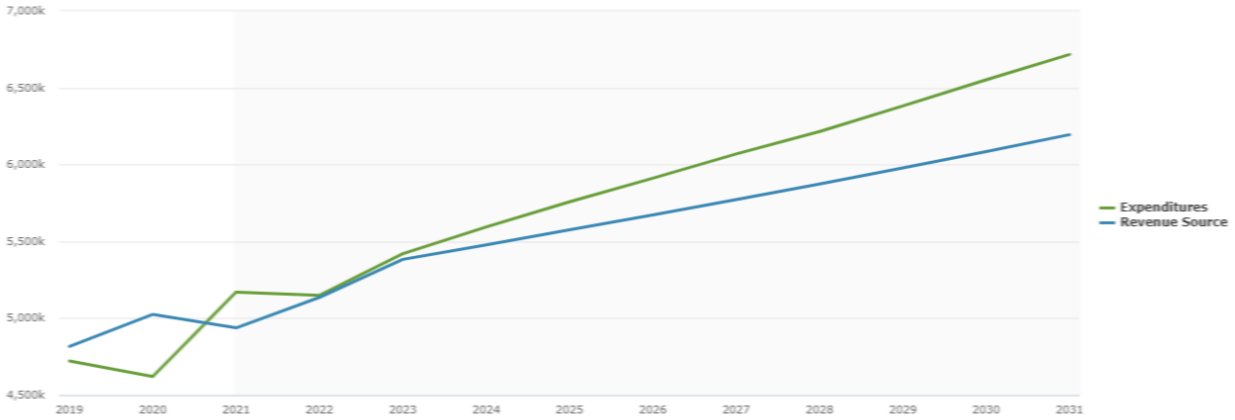

Staffing

Job Title	FY2019/20	FY2020/21	FY2021/22	FY 2022/23
Administration				
Accounting Technician	0.6	0.6	0.6	0.6
Assistant to the City Manager	1.0	1.0	1.0	1.0
City Clerk/HR Manager	1.0	1.0	1.0	1.0
City Manager	1.0	1.0	1.0	1.0
Finance Director	1.0	1.0	1.0	1.0
Office Assistant	0.7	0.7	0.7	0.7
Senior Accountant (new)	0.0	0.0	0.0	1.0
Public Works				
Maintenance Senior	1.0	1.0	1.0	1.0
Maintenance Supervisor	1.0	1.0	1.0	1.0
Maintenance Worker I	3.0	3.0	3.0	3.0
Maintenance Worker II	1.0	1.0	1.0	1.0
Community Development				
Assistant Planner	0.6	0.6	0.6	0.8
Community Development Director	1.0	1.0	1.0	1.0
Office Assistant	0.3	0.3	0.3	0.3
Police				
Chief of Police	1.0	1.0	1.0	1.0
Police Sergeant	3.0	3.0	3.0	3.0
Police Officer	7.0	7.0	7.0	7.0
Police Office Coordinator	1.0	1.0	1.0	1.0
Police Admin Clerk	1.0	1.0	1.0	1.0
Total FTE	26.2	26.2	26.2	27.4

How to Read the Budget Document

The most significant value of a Budget document is to communicate to the City Council, employees and the public the City's priorities and plans for allocating scarce resources. This section of the budget document describes the sections of the document, the purpose of each and how the information is presented. The budget document includes the following sections:

Introduction

This section of the document provides an overview of the City organization, its elected officials, mission and vision and some history and current statistics.

Budget Overview

This section provides a broad overview of the context and challenges addressed in the Proposed Budget. It includes a Budget Message transmitting the document to the City Council; a discussion of priorities and issues including the City's economic recovery related to the COVID-19 pandemic, the ongoing significant impact of pension obligations as well as a look forward to improvement opportunities in the coming years.

Fund Summaries

This section provides financial information regarding each of the City's funds including anticipated revenues and expenditures as well as information on the anticipated fund balances.

Departments

This section provides an overview of each of the City's operating departments, including goals and proposed spending for FY2022/23.

Capital Improvement Program

This section includes the City's proposed spending on capital projects. It includes information on the projects, the proposed spending for FY2022/23 as well as a look at future funding needs for each of the projects.

FUND SUMMARIES

General Fund 101

The General Fund is the City's largest and most flexible source for funding operations. The General Fund typically receives all tax and fee revenues that are not specifically restricted or dedicated to a specific purpose.

Summary

The City of Clayton is projecting $6,887,459 in revenue in FY2022/23, which represents a 32.8% increase over the prior year. Budgeted expenditures are projected to increase by 33% or $1,709,974 to $6,887,459 in FY2023. Absent the impact of the ARPA funds, revenues are projected at $5,420,435, a $234,985 (4.5%) increase over FY2021/22; and expenditures are projected at $5,420,435, a $242,950 (4.7%) increase over FY2021/22.

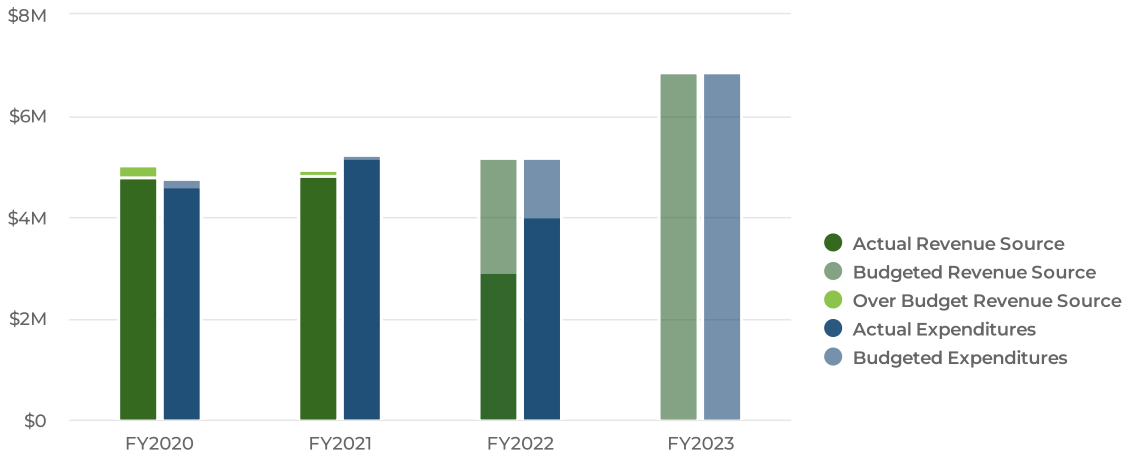

Revenues by Source

Projected 2023 Revenues by Source

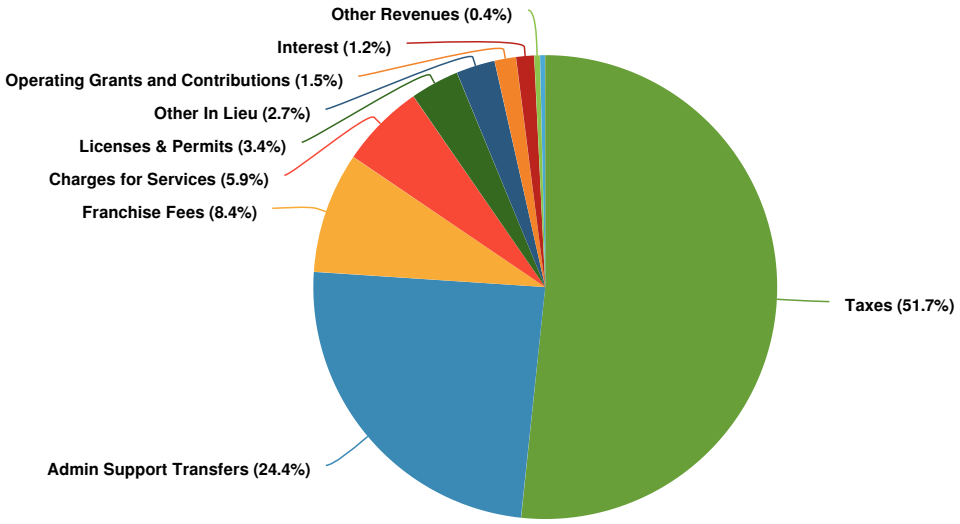

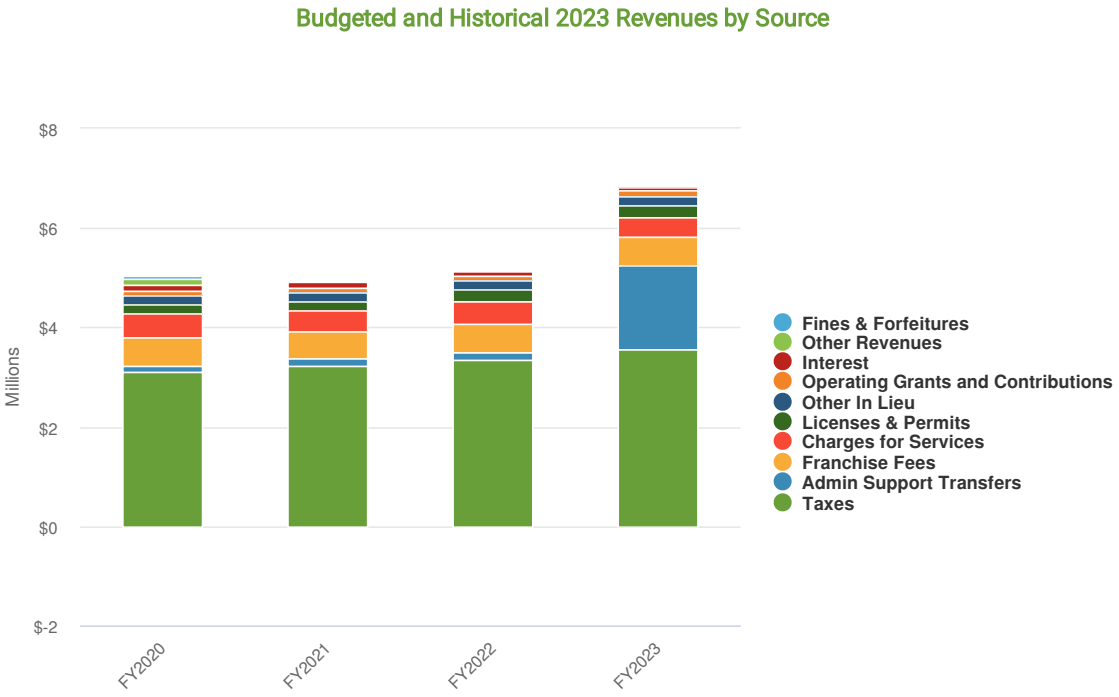

As illustrated in the previous pie chart, a noteworthy portion (76.2% of General Fund revenues) is concentrated in just four sources. The "slice of the pie" of these four major revenue sources remained consistent with the prior year's budget. In order of significance, these four key revenue sources include: (1) property tax in-lieu of vehicle license fees (VLF), (2) local secured ad valorem property taxes, (3) sales & use taxes, and (4) franchise fees. The following chart illustrates the ten-year trend of these four major revenue sources for the City:

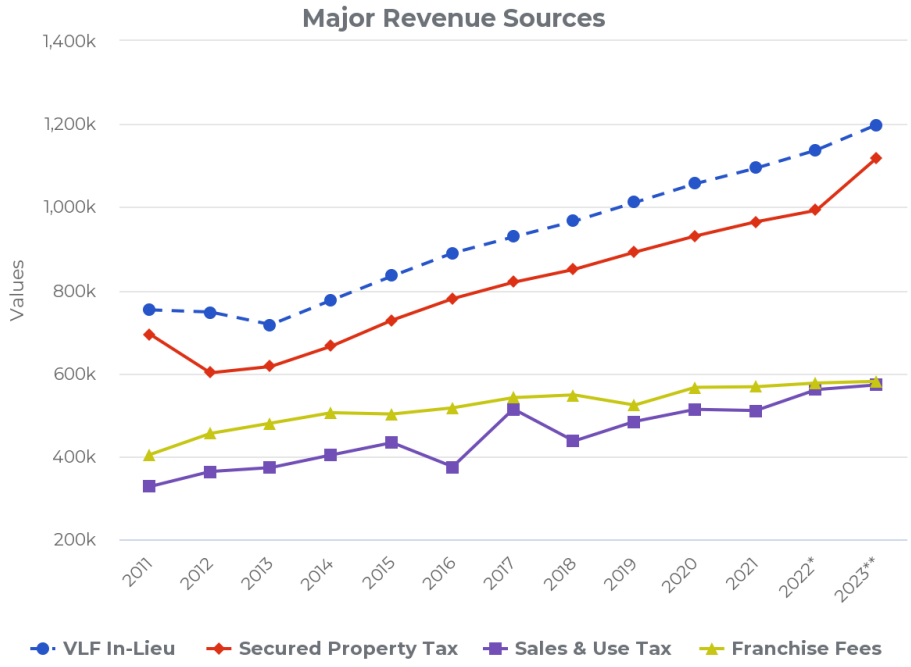

This trend analysis illustrates the gradual recovery of local revenue sources following the "Great Recession." Revenue sources with delayed downturns arising from the recession (i.e. property tax in-lieu of VLF and general property taxes) have made a comeback and have exceeded pre-recession levels since FY 2014/15, while sales and use taxes are steadily increasing, and franchise fees have flattened or started to decrease slightly.

The following section provides background and analysis of the City's most significant revenue sources.

Property Tax in - Lieu of Vehicle License Fees

The largest revenue source, making up 22.1% of General Fund budgeted revenues for FY 2022/23, is property tax in-lieu of vehicle license fees (VLF). The VLF is an annual value tax on the ownership of registered vehicles. It is collected by the California Department of Motor Vehicles and then distributed to cities and counties. In 2004, the California State Legislature permanently reduced the tax rate from 2.0% to 0.65% of a vehicle's current market value. The reduction in VLF revenue to cities and counties was offset by an increased transfer of the state's share of local secured property taxes. The VLF in-lieu estimate is based on the change in Net Taxable Value in the entire city. This revenue source is now tied to the property value change between tax years.The City is projecting revenue of $1,198,595 in FY 2022/23, which is an increase of approximately 5.4% over last year's budgeted figure.

Local Secured Ad Valorem Property Taxes

The second largest revenue source, making up 20.6% of General Fund budgeted revenues for FY 2022/23, is the City's share of the local ad valorem secured property taxes. Secured property taxes are taxes imposed on the calculated and controlled value of real property such as land and permanently attached improvements. Proposition 13 (1978) limits the real property tax rate to one percent (1%) of a property's assessed value for ad valorem tax purposes. Furthermore, Proposition 13 also restricts annual assessed property value growth to an inflationary factor equal to the lessor of the annual October to October California Consumer Price Index or two percent (2%). For FY2022/23, the Assessor's applied CPI factor will be 2%. For properties that sold between January and December 2021, the market value increase due to the sales is calculated as the difference between the value on the roll used for FY2021/22 and the price paid for the property in the sale transaction.

Following the County Assessor's Office completion of the annual assessment roll, individual parcel taxes are calculated by the County Auditor-Controller's Office (ACO) and levied and collected by the County Tax Collector's Office. The County ACO then allocates taxes levied to local taxing agencies pursuant to a statutory allocation formula applicable to the tax rate area (TRA) the underlying parcel is located within.

The City of Clayton has ten (10) such TRAs, with the largest TRA by current assessed value returning only 6.63% of the full one percent tax back to the General Fund. Comparatively, the City is considered a "low property tax city" stemming from the original implementation of Proposition 13 in 1978. For FY 2022/23, the City's share of secured local property tax revenues is projected to be significantly higher than in past years at $1,118,781. This represents a projected increase of over 12% from the current year. This is almost entirely due to the rapid increase in home prices over the last two years coupled with increased turnover of homes in the City.

The following illustration summarizes the statutory allocation of the 1% general ad valorem secured property tax to each taxing entity:

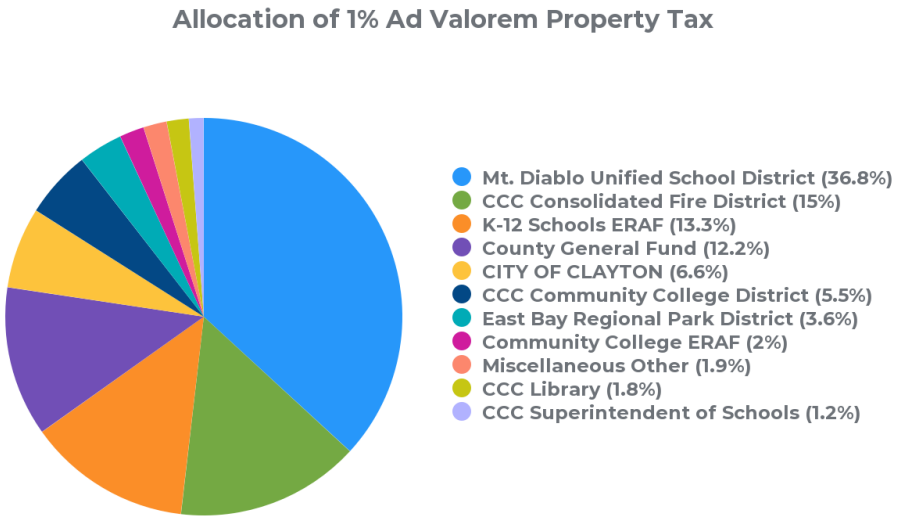

Franchise Fees

The third largest revenue source, making up 10.7% of General Fund budgeted revenues for FY 2022/23, is franchise fees. Franchise fees are rent paid by utilities or other businesses for the privilege of using the City's right-of-way (i.e. streets, sidewalks, etc.) to locate utility lines, operate vehicles, and/or conduct private business for profit. The City currently collects a 1% franchise fee from Pacific Gas & Electric and a 5% franchise fee from cable operators (i.e. Comcast and AT&T/Pacific Bell). In addition, the City collects a 10% franchise fee from Republic Services for its collection, transportation, disposal and diversion of solid waste and recyclable materials.

In the City's long-term forecasting of franchise revenues, staff had previously identified and communicated that the growth of streaming operations may eventually negatively impact the Comcast franchise fee as a reliable revenue source to local governments. This risk has now become a reality with FY 2018/19 Comcast franchise fee revenues falling short of the budget by $18,000 (8.1%), which is the most significant year-to-year decrease in at least ten years. Again, this reduction is due to consumer migration to alternative cable-less options. Accordingly, budgeted revenues for Comcast franchise fees have been adjusted to reflect this reduction, and continued decreases seem to have curtailed.

Despite PG&E franchise revenues decreasing as recently as FY 2018/19, with franchise fee revenues falling short of the budget by $10,872 (8.4%), revenues since have been increasing. Due tp recent fluctuations, the proposed PG&E franchise revenues are projected to be essentially flat for FY2022/23.

In the aggregate, however, it is expected total franchise fee revenues from all sources will remain stable, growing by less than 1 over FY2021/22 projected revenues for a total of $580,380.

Sales & Use Taxes

The fourth largest revenue source, making up 10.5% of General Fund budgeted revenues for FY 2022/23, is sales & use taxes. This is a tax imposed on the total retail price of any tangible personal property, unless deemed specifically exempt by the California Department of Tax and Fee Administration (CDTFA), as well as the use or storage of such property when sales tax is not paid. Although the unadjusted general state-wide sales tax rate applied to transactions is 7.25%, the basic local rate (aka "Bradley-Burns" rate) returned to local agencies (i.e. City of Clayton) is only one percent (1%). This local share is unrestricted and must be received into the General Fund. In the City of Clayton, the applicable sales tax rate is currently 8.75% due to a combination of other additional local and regional voter-approved measures. The following is a pie chart depicting the current allocation of the 8.75% sales tax rate applied to all taxable transactions in the City of Clayton:

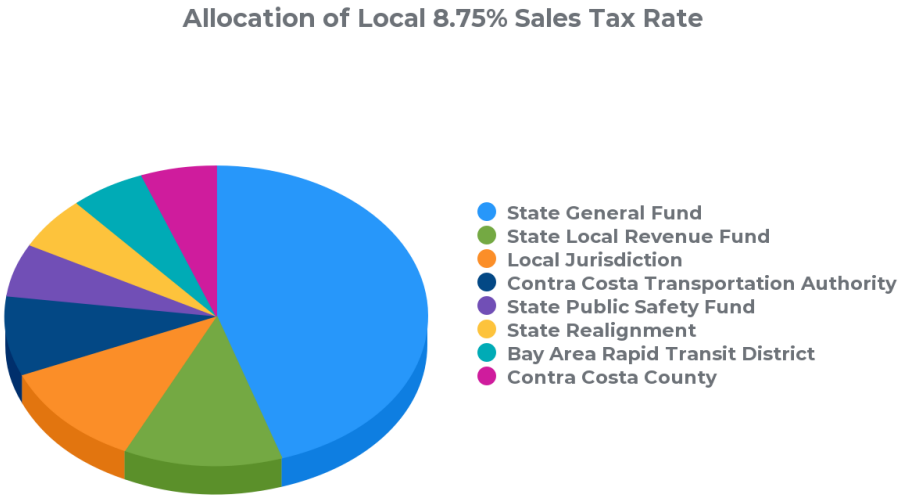

The City is projecting sales & use tax revenue of $571,816 in FY 2022/23, which is a decrease of approximately 2.4% from the current year adopted budget, but anticipated to be a slight increase over the anticipated FY2021/22 actuals. This projection is supported by historical local revenue trends as well as analysis performed by sales tax analysts HdL, Coren & Cone (HdL). On a regional level the economic outlook for the Bay Area anticipates continued recovery from the COVID-19 pandemic although inflation is starting to hamper further recovery efforts.

Along with the COVID-19 pandemic, there have been two other factors significantly affecting Clayton's sales tax revenues. The first has had a positive impact, which is the result of the California state legislature's passage of Assembly Bill 147 (AB 147) on April 25, 2019. This bill authorized the CDTFA to enforce the collection of sales and use taxes on online retailers with "significant nexus" effective April 1, 2019. Consistent with the U.S. Supreme Court's *South Dakota v. Wayfair* decision, AB 147 defines significant nexus as online sales of tangible property in excess of $500,000 during the preceding or current calendar year. Given the City of Clayton's limited presence of "brick and mortar" retail businesses generating sales taxes, this new legislation has resulted in a noticeable increase in sales & use tax revenues.

A second factor has dampened the potential upside to the City for sales tax revenue and that reflects a change in how Amazon fulfillment centers (distribution warehouses) are owned and thus how their revenues are allocated. Previously, as the fulfillment centers were owned by Amazon directly, the revenues derived from the centers was allocated via the County "pool", meaning a (small) portion of all of these revenues were allocated to Clayton regardless of where in Contra Costa County the fulfillment center was located. For 2021 and beyond (at this point), the fulfillment centers are treated as if they are locally owned, meaning only those jurisdictions that have a fulfillment center receive revenues based on those sales; those revenues no longer flow through the County pool. Since Clayton does not have a fulfillment center, the City no longer receives a share of those revenues.

Redevelopment Property Tax Trust Fund Revenue

The fifth largest revenue source, making up 8.7% of General Fund budgeted revenues for FY 2022/23, is the City's share of the Redevelopment Property Tax Trust Fund (RPTTF) tax increment. Pursuant to Assembly Bill 1 26x, with the Clayton Redevelopment Agency's (RDA) dissolution in February 2012 (FY 2011/12), the Clayton "Successor Agency" became the heir to the RDA. The Successor Agency receives funds through the RPTTF sufficient to pay/retire debt service and enforceable obligations of the former RDA as requested through the semi-annual "Recognized Obligation Payment Schedule" (ROPS) process, which is subject to approval by the California Department of Finance (DOF). Prior to the City of Clayton receiving its share of RPTTF taxes levied by the County, monies are first used to pay County administrative fees, required tax sharing payments (i.e. pass through payments), and approved enforceable obligations on the Successor Agency's ROPS. Thereafter, the residual balance of the County RPTTF is distributed by the County to the school entities, city, county, and special districts based on their proportionate share of property tax revenues. The City of Clayton's share of this residual balance is approximately 6.96%.

The amount of RPTTF residual balance allocated to the City is negatively correlated with the amount of state-approved obligations included in each ROPS. For FY 2022/23, after incorporating the state-approved ROPS and pass-through payments as well as total RPTTF expected to be available in the County pool for funding, it is projected the City will receive approximately $367,756 in RPTTF revenues.As previously described, due to the process by which the amount of RPTTF distributable to the City is calculated, historical allocations of RPTTF to the City are not germane in predicting future allocations.

Fiduciary Funds Administrative Service Charges

The sixth largest revenue source making up 5.1% of General Fund budgeted revenues for FY 2022/23 is derived from administrative support charges from the Successor Agency and other fiduciary funds of the City. Since the creation of the Successor Agency in 2012, the City has received $250,000 on an annual basis for administrative support services in accordance with *California Health & Safety Code* Section 34171(b). However, a few years following the dissolution of the Successor Agency, the Governor's May 2015 trailer bill (AB 113) placed additional restrictions on the amount of administrative allowance an administering agency may receive, potentially resulting in a cap substantially less than the previous $250,000 floor amount. The most detrimental impact of this trailer bill was to apply an administrative allowance cap of 50% to RPTTF monies actually "received" in the prior year, rather than to the total amount of "approved" enforceable obligations. The City experienced its first loss from this new state decree in FY 2016/17 when the City was allocated only $231,915 for Successor Agency administrative support purposes.

Pursuant to the April 13, 2022 Determination Letter issued by the California Department of Finance (DOF) approving the Successor Agency's 2022/23 Recognized Obligation Payment Schedule (ROPS), the City will not be receiving the full administrative allowance of $250,000 for FY 2022/23 and will instead receive only $196,338 pursuant to the cap described above. This one change results in a loss of $53,662 in General Fund revenue when compared to last year. It is anticipated that the Successor Agency administrative allowance revenues will remain in the range of the $196,000 being received this year until the dissolution of the Successor Agency in FY 2025/26 following the maturity of the 2014 refunding Tax Allocation Bonds. Including administrative cost recovery from the other fiduciary funds of the City, the total Fiduciary Funds Administrative Charges line item is expected to be $220,878. This reflects an 18.8% decrease from projected actuals for FY 2021/22 for Fiduciary Funds.

When looking at a twenty (20) year history of General Fund budgeted revenues, actual revenue growth has clearly not kept pace with inflation. The following line chart, updated and presented annually, illustrates the growing difference between General Fund budgeted revenues versus FY 2002/03 base year revenues adjusted for annual changes in the consumer price index for the San Francisco-Oakland-Hayward region, with the difference in FY 2021/22 being $989,457:

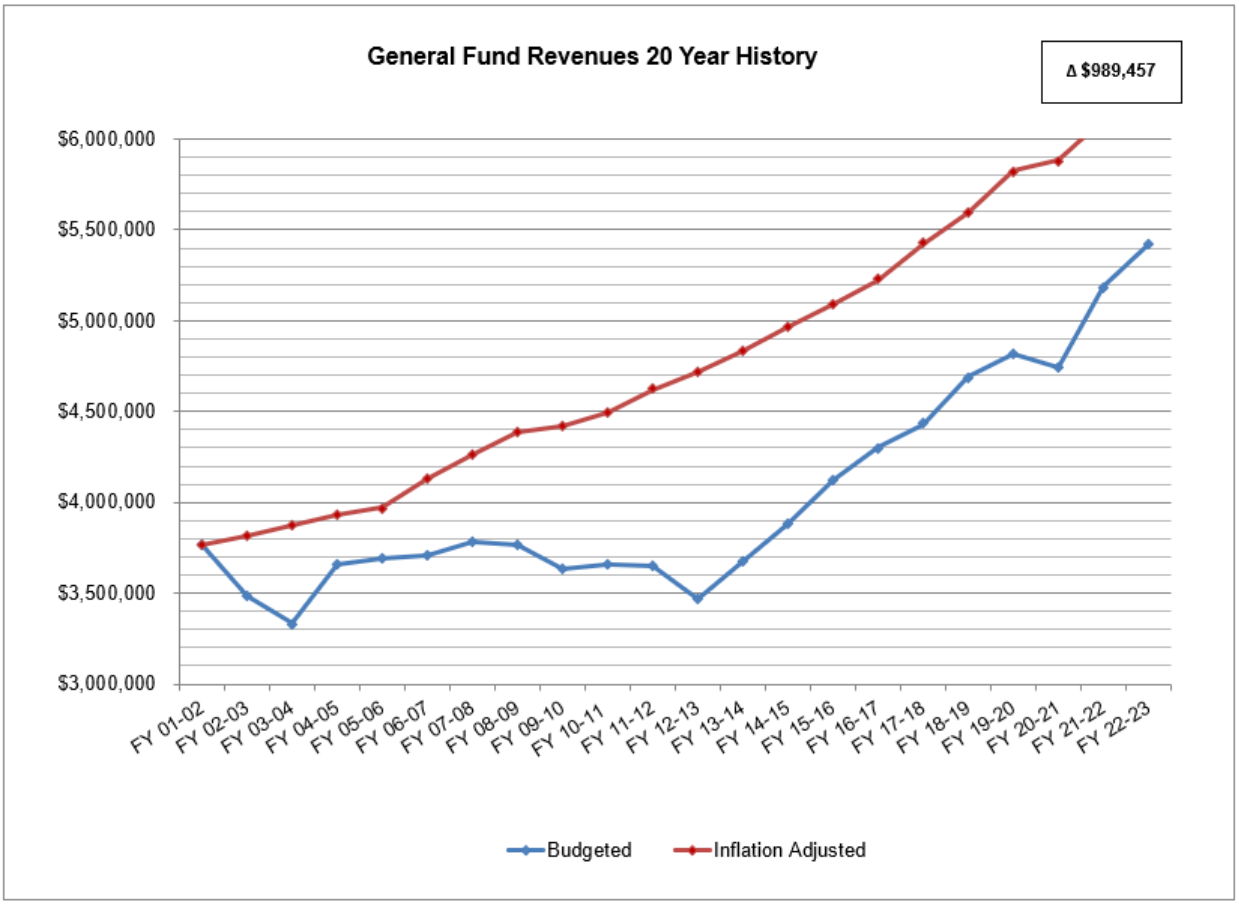

Name	FY2021 Actuals	FY2022 Amended	FY2022 Projected	FY2023 Budgeted	FY2022 Amended vs. FY2023 Budgeted (% Change)
Revenue Source					
Taxes					
Real Property Transfer Tax	$125,221	$112,000	$116,493	$114,240	2%
Sales and Use Tax	$510,029	$585,965	$560,463	$571,816	-2.4%
Property Taxes - Secured	$964,432	$992,164	$996,817	$1,118,781	12.8%
Property Taxes - Unsecured	$43,102	$40,000	$37,403	$30,748	-23.1%
Property Taxes - Unitary Tax	$15,048	$15,349	$16,448	$14,413	-6.1%
Property Taxes - Supplemental	$24,831	$2,300	$25,007	$30,000	1,204.3%
Property Taxes - Other	$8,975	$9,100	$8,801	$9,100	0%
Redevelopment Property Tax Trust Fund - Distribution	$447,771	$464,424	$460,203	$471,390	1.5%
Property Tax In-Lieu of VLF	$1,093,525	$1,137,266	$1,132,352	$1,198,595	5.4%
Total Taxes:	**$3,232,934**	**$3,358,568**	**$3,353,987**	**$3,559,083**	**6%**
Charges for Services					
Engineering Service Fees	$6,407	$5,457	$11,210	$5,566	2%
Abandoned Veh Abate (AVA)	$6,385	$5,600	$2,552	$5,712	2%
POST Reimbursements	$4,145	$6,000	$2,223	$6,120	2%
Planning Permits/Fees	$10,903	$11,115	$16,410	$15,000	35%
Police Permits/Fees	$7,242	$20,000	$10,468	$12,500	-37.5%
City Hall Rental Fees	$0	$200	$0	$204	2%
Planning Service Charges	$41,367	$48,000	$10,234	$35,000	-27.1%
Well Water Usage Charge	$7,725	$6,000	$5,804	$6,000	0%
Miscellaneous City Services	$52	$100	$146	$100	0%
Fiduciary Funds Administration	$271,471	$272,151	$272,151	$220,878	-18.8%
Park Use Fee	$11,722	$14,000	$32,267	$32,000	128.6%
Meeting Room Fee	-$112	$3,000	$3,008	$0	-100%
Cattle Grazing Lease Rent	$10,526	$10,710	$10,710	$10,710	0%
Cell Tower Lease Rent	$36,627	$37,587	$37,447	$37,587	0%
Fountain Use Fee	$430	$0	$0	$0	0%
Clayton Community Gymnasium Rent	$5,900	$18,600	$0	$18,600	0%
Total Charges for Services:	**$420,790**	**$458,520**	**$414,630**	**$405,977**	**-11.5%**
Licenses & Permits					
Business Licenses	$90,872	$150,000	$151,667	$154,500	3%
Building Permit Remit Fees (Surcharge)	$81,134	$80,000	$80,207	$80,000	0%
Total Licenses & Permits:	**$172,005**	**$230,000**	**$231,874**	**$234,500**	**2%**
Operating Grants and Contributions					
Public Safety Allocation	$99,966	$103,531	$103,884	$103,531	0%
State Mandated Cost Reimbursement	$2,620	$0	$0	$0	N/A
Total Operating Grants and Contributions:	**$102,586**	**$103,531**	**$103,884**	**$103,531**	**0%**

Name	FY2021 Actuals	FY2022 Amended	FY2022 Projected	FY2023 Budgeted	FY2022 Amended vs. FY2023 Budgeted (% Change)
Other In Lieu					
Motor Vehicle In Lieu	$8,315	$8,320	$13,017	$12,000	44.2%
Other In Lieu	$171,029	$174,389	$174,443	$174,389	0%
Total Other In Lieu:	**$179,344**	**$182,709**	**$187,460**	**$186,389**	**2%**
Franchise Fees					
Franchises - Comcast Cable	$198,606	$204,400	$207,784	$208,488	2%
Franchises - Garbage Fees	$211,855	$216,000	$212,809	$214,000	-0.9%
Franchises - PG&E	$139,858	$140,000	$138,001	$140,000	0%
Franchises - Equilon Pipe	$17,006	$17,193	$17,892	$17,892	4.1%
AT&T Mobility Francise Fees	$25	$100	$0	$0	-100%
Total Franchise Fees:	**$567,350**	**$577,693**	**$576,486**	**$580,380**	**0.5%**
Fines & Forfeitures					
Fines and Forfeitures	$33,487	$32,800	$25,394	$25,000	-23.8%
Total Fines & Forfeitures:	**$33,487**	**$32,800**	**$25,394**	**$25,000**	**-23.8%**
Interest					
Interest	$113,321	$86,000	$85,198	$86,000	0%
Total Interest:	**$113,321**	**$86,000**	**$85,198**	**$86,000**	**0%**
Other Revenues					
Unrealized Inv. Gain/Loss	-$50,967	$0	$0	$0	N/A
Reimbursements/Refunds	$0	$1,000	$8,000	$8,000	700%
Other Revenues	$14,571	$8,000	$13,179	$8,000	0%
Overhead Cost Recovery	$16,086	$11,000	$10,166	$11,000	0%
Total Other Revenues:	**-$20,310**	**$20,000**	**$31,345**	**$27,000**	**35%**
Admin Support Transfers					
Admin Exp Rec - Measure J Fund	$4,890	$5,076	$5,076	$5,330	5%
Admin Exp Rec - HUTA Gas Tax Fund	$8,150	$8,460	$8,460	$8,883	5%
Admin Exp Rec - Neighborhood Street Lights Fund	$12,530	$13,006	$13,006	$13,656	5%
Admin Exp Rec - GHAD Fund	$7,870	$8,169	$8,169	$8,577	5%
Admin Exp Rec - Landscape Maint CFD Fund	$39,190	$40,679	$40,679	$42,713	5%
Admin Exp Rec - The Grove Park CFD Fund	$7,970	$8,273	$8,273	$8,687	5%
Admin Exp Rec - Stormwater Assessment Fund	$40,430	$41,966	$41,966	$44,064	5%
Trx. From Grant Fund	$14,814	$10,000	$1,467,024	$1,510,549	15,005.5%
Transfer from Fund 111 - Pandemic RR	$0	$0	$0	$37,139	N/A
Total Admin Support Transfers:	**$135,844**	**$135,629**	**$1,592,653**	**$1,679,598**	**1,138.4%**
Total Revenue Source:	**$4,937,351**	**$5,185,450**	**$6,602,911**	**$6,887,459**	**32.8%**

General Fund Expenditures

The proposed FY 2022/23 budget incorporates total General Fund appropriations of $6,887,459 which reflects an overall increase of 6% compared to the prior year's projected expenditures. It should be noted that both revenue and expenditure figures for FY2021/22 and proposed for FY2022/23 reflect the impact of receiving $1,467,024 in American Rescue Plan Funds, which are transferred into the Pandemic Recovery Reserve established by the City Council. Any programmatic spending of ARPA funds will occur from the Pandemic Recovery Reserve (Fund 111).

FY 2021/22 Operating Expenditure Projections

The starting point for developing next year's budget is forecasting current year results and comparing to the budgetary projections. General Fund operational expenditures are expected to total approximately $5,135,600 absent the impact of ARPA funds by the close of FY 2021/22. If realized, this projection will result in expenditures coming in just under budgeted expectations. This variance suggests departments were generally successful in controlling their budgets within the constraints of the City Council approved legally enforceable departmental budgets. This is particularly important given that in FY2021/22, there were a number of extraordinary expenses related to accounting clean-up and IT related costs that were ultimately absorbed within existing budget parameters.

Expenditures by Function

The following pie chart illustrates each department's proportionate share of total proposed General Fund operating expenditures for FY 2022/23.

The order of departmental appropriations by proportional share of the General Fund is consistent with the prior year's adopted budget, suggesting no significant change in the priority of City programs.

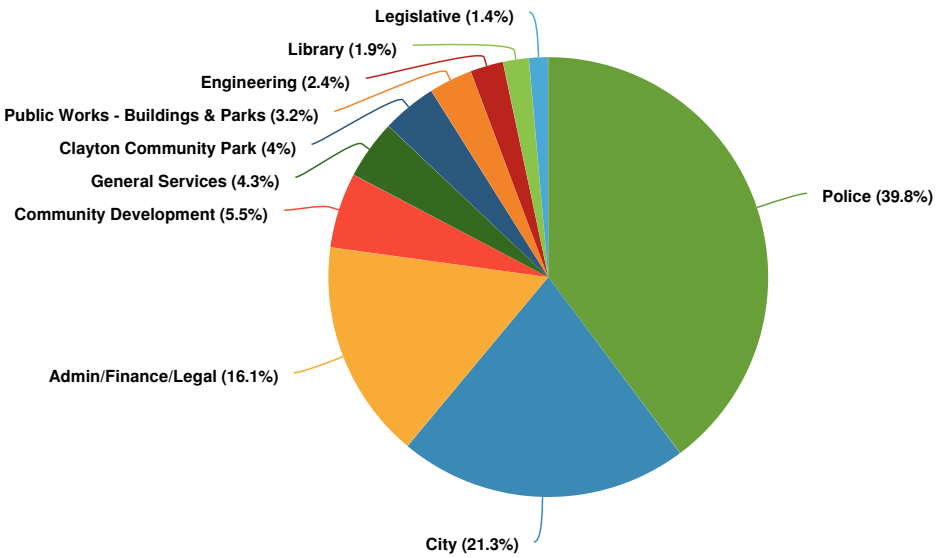

Budgeted and Historical Expenditures by Function

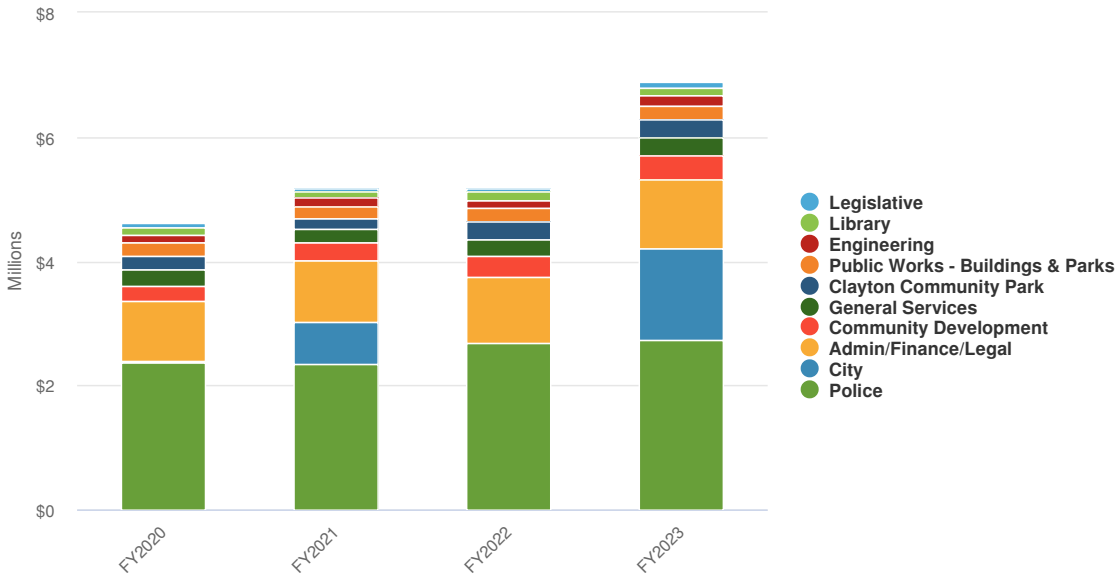

Budgeted Expenditures by Function - Without ARPA

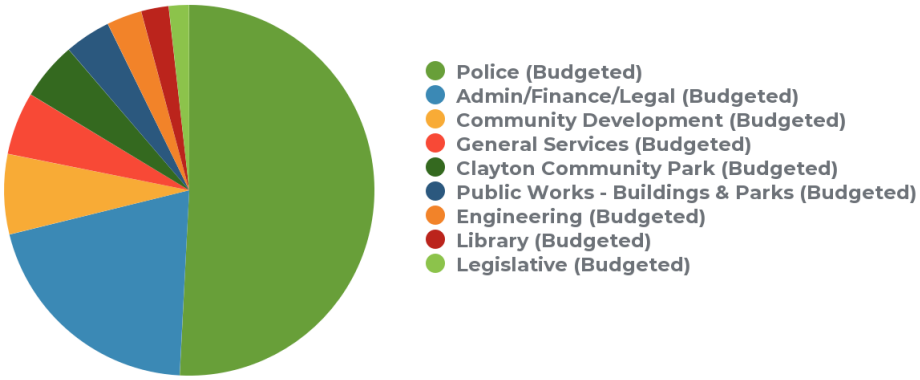

As anticipated, the Police Department's share of proposed General Fund appropriations in FY 2022/23 is a majority share of total appropriations at **51.3% when ARPA transfers are not included**; although the first pie chart above shows a lower percentage when the "City" department which includes the $1,467,024 transfer to/from ARPA is included. As such, when considering the departmental distribution of appropriations, it is important to note for every $1.00 paid by taxpayers as general tax revenue to the City, slightly over one-half of the tax monies (~52¢ of every $1) are re-invested in the community to provide provide local law enforcement services.

As a service organization, unsurprisingly, the cost for personnel services comprises the bulk of General Fund appropriations. The proportion of expenditures related to personnel services remained relatively steady decreasing by less than 1% to a total of approximately 64.8% of the overall proposed operating General Fund budget. Overall, the proportion of General Fund appropriations attributable to labor-related costs has been controlled and remained relatively steady at approximately two-thirds of the General Fund budget over the past eight-plus years.

Legislative Department (No. 01)

This is the smallest General Fund department, making up 1.7% of proposed budgeted operating expenditures. Services funded by this department generally include: City Council members setting policy goals and objectives for the community, regular and special meetings of the City Council and recordings thereof, administering elections, and steering City promotional activities. Proposed appropriations for this department reflect an increase of $28,150, consisting primarily of election year costs and additional information technology and audio-visual costs associated with the move to hybrid Council meetings.

Admin / Finance / Legal Department (No. 02)

This department makes up 20.2% of proposed General Fund budgeted operating expenditures. By its nature, the Admin/Finance/Legal Department provides essential administrative, oversight, and supportive services for all of the City's direct-cost programs, including but not limited to: police, community development, parks and landscape maintenance services, capital improvements, etc. Comprised of approximately 5.3 permanent full-time equivalent employees, functions funded by this department include, but are not limited to: executive management and policy execution; legal counsel; human resources; financial, budgetary and compliance reporting; treasury and investment management; payroll and benefits administration; disbursements; revenue collection; records retention management and public records act facilitation; and facility rentals. Proposed appropriations reflect an increase of 5% from the prior year adopted budget, primarily due to increases in salaries, benefits and IT-related costs.

Public Works Department (No. 03)

This department makes up 4% of proposed General Fund budgeted operating expenditures. Services funded by the Public Works Department include the maintenance of city hall and the adjacent corporation yard as well as maintenance of the City's five neighborhood parks (El Molino, Lydia Lane, North Valley, Stranahan, Westwood), as well as the Dog Park. Proposed appropriations for this department reflect an increase of 9.1% over the prior year primarily attributable to increases in labor and energy costs, janitorial and general building maintenance costs.

Community Development Department (No. 04)

This department makes up 6.9% of proposed General Fund budgeted operating expenditures. Comprised of approximately 1.9 permanent full-time equivalent employees, services funded by the Community Development Department generally include, but are not limited to: long-range planning and special studies (i.e. transportation, housing, zoning, etc.); ensuring compliance of land development and private party design proposals with local, state, and federal regulations; municipal code enforcement; and administration of the city's low to moderate income housing program. Proposed appropriations reflect an increase of 11.2% over the prior year adopted budget. This increase is the result of changes in labor costs as well as document recording fees and allocated legal costs.

General Services Department (No. 05)

This department makes up 5.7% of proposed General Fund operating budgeted expenditures. By its nature, the General Services Department captures essential support costs shared amongst all of the City's departments and funds. Functions funded by this department include, but are not limited to: city-wide risk management and insurance premiums; computer, software, and network technology support; and office supplies and shared printer/copy/scanning costs (excluding those of the police department, which are tracked separately). Proposed appropriations for this department are expected to increase 20.4% over the prior budget due primarily to increased insurance costs. Computer/IT services previously used by this department will continue to be paid using Comcast PEG fees in the Restricted Grant Fund.

Police Department (No. 06)

This is by far the largest General Fund department, making up 51.3% of proposed General Fund budgeted operating expenditures. This is the only department that works 24 hours, 7 days a week, and 365 days a year. This includes staffing and associated operations, such as contract dispatch services and vehicles. Services funded by the Police Department include, but are not limited to: traffic enforcement, vehicle collision investigation, crime investigation, animal control (contract), dispatch services (contract), and police records management. This department is comprised of thirteen (13)

permanent full-time equivalent employees, ten (10) of whom are permanent full-time sworn police officers (including the Chief of Police) and two (2) of whom are police operations support personnel funded through the General Fund. The City's eleventh (11th) sworn police officer is and has long been funded by the Supplemental Law Enforcement Services Fund (SLESF) restricted-use funding source, which is tracked in the City's Grants Fund and discussed in greater detail later. Proposed operating appropriations for this department reflect an increase of 5% over the prior year adopted budget. Of this increase, the majority is related to increases in negotiated salaries, salary step increases and contract cost increases for dispatch and animal control services.

Library Department (No. 07)

This department makes up 2.4% of proposed General Fund budgeted operating expenditures. Services funded by the Library Department include, but are not limited to: City maintenance of the City-owned Clayton Community Library building, grounds and equipment. Funding for Sunday and weekday County Library staffing hours beyond the County's base has been discontinued due to the cost estimate from the County increasing over 400%. Proposed operating appropriations reflect an increase of 3.1% over the prior year's budget.

Engineering Department (No. 08)

This department makes up 3% of proposed General Fund budgeted expenditures. Services funded by the contract Engineering Department include but are not limited to: administration of the City's capital improvement program, plan check and review of construction/development plans, administration of the City's encroachment permit program, and management of several benefit assessment districts. Professional engineering services are estimated to increase by 21.3%. While the City has brought in a new firm for City Engineer services, Anchor CM, the rates charged by this firm are not significantly greater than the rates that were charged by the prior contractor. The increase in costs is a reflection of the increased demand and need for capital and engineering services.

Clayton Community Park Department (No. 09)

This department makes up 5% of General Fund operating appropriations included in the Proposed Budget. Services funded by the Clayton Community Park Department include but are not limited to: landscaping of the park grounds, maintenance of recreational sporting fields and related equipment/facilities, repairs and maintenance of the water irrigation network, and trash removal. Operating appropriations of this department are proposed to decrease by nearly 10% to more accurately reflect water and energy costs associated with the Park.

Detailed budgets for each of the departments can be found in the individual sections.

Name	FY2021 Actuals	FY2022 Amended	FY2022 Projected	FY2023 Budgeted	FY2022 Amended vs. FY2023 Budgeted (% Change)
Expenditures					
City	$655,090	$0	$1,467,024	$1,467,024	N/A
Legislative	$52,921	$63,471	$57,125	$96,621	52.2%
Admin/Finance/Legal	$1,004,996	$1,055,988	$1,092,262	$1,109,133	5%
Public Works - Buildings & Parks	$184,780	$201,462	$187,599	$219,718	9.1%
Community Development	$290,222	$343,416	$305,031	$381,717	11.2%
General Services	$208,891	$252,597	$273,299	$298,885	18.3%
Police	$2,354,313	$2,689,035	$2,692,176	$2,738,617	1.8%
Library	$98,873	$127,181	$124,883	$131,104	3.1%
Engineering	$146,203	$137,835	$166,800	$167,148	21.3%
Clayton Community Park	$174,148	$306,500	$236,425	$277,492	-9.5%
Total Expenditures:	**$5,170,437**	**$5,177,485**	**$6,602,624**	**$6,887,459**	**33%**

Expenditures by Expense Type

Budgeted Expenditures by Expense Type

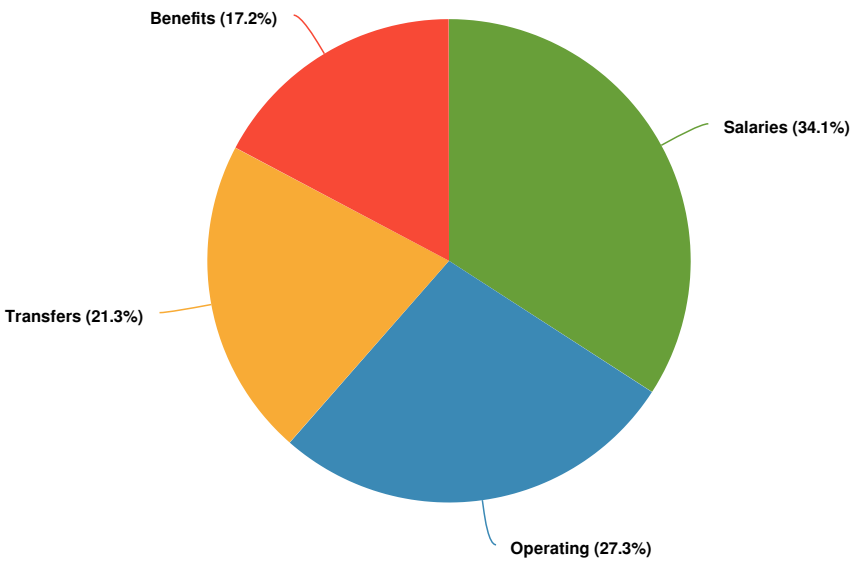

Budgeted and Historical Expenditures by Expense Type

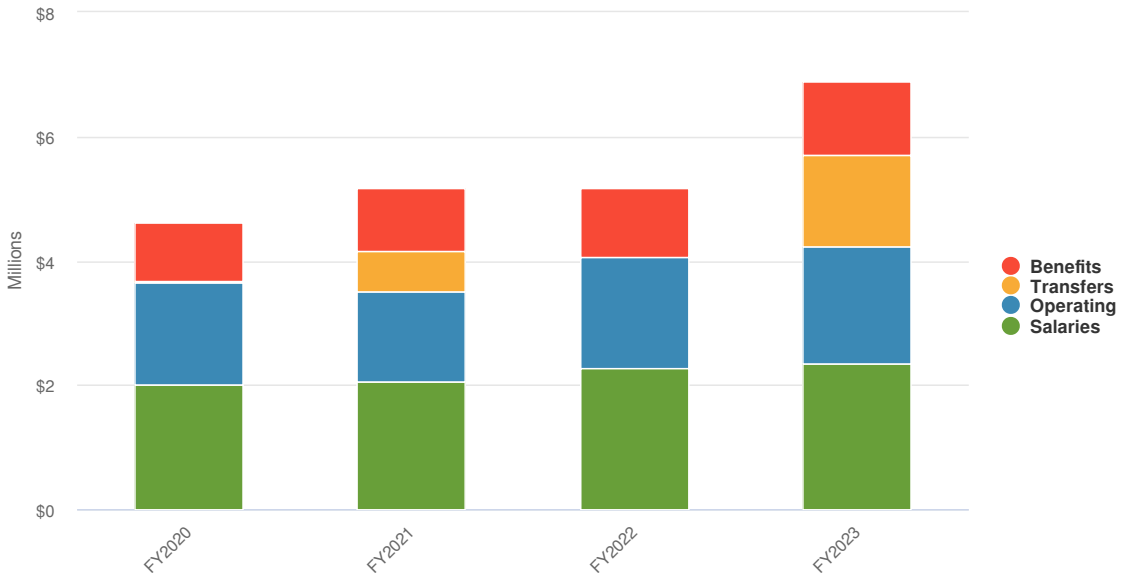

Name	FY2021 Actuals	FY2022 Amended	FY2022 Projected	FY2023 Budgeted	FY2022 Amended vs. FY2023 Budgeted (% Change)
Expense Objects					
Salaries	$2,052,298	$2,268,629	$2,263,355	$2,351,230	3.6%
Benefits	$1,003,840	$1,124,618	$1,039,757	$1,187,676	5.6%
Operating	$1,459,209	$1,784,238	$1,832,488	$1,881,529	5.5%
Transfers	$655,090		$1,467,024	$1,467,024	N/A
Total Expense Objects:	**$5,170,437**	**$5,177,485**	**$6,602,624**	**$6,887,459**	**33%**

General Fund Summary

The chart below shows the trend of General Fund expenditures over the last several years and reflects the anticipated deficit underlying the proposed FY2022/23 budget were it not for the transfer of $37,139 from the Pandemic Recovery Reserve. With the transfer from the Pandemic Recovery Reserve, the overall General Fund budget is balanced.

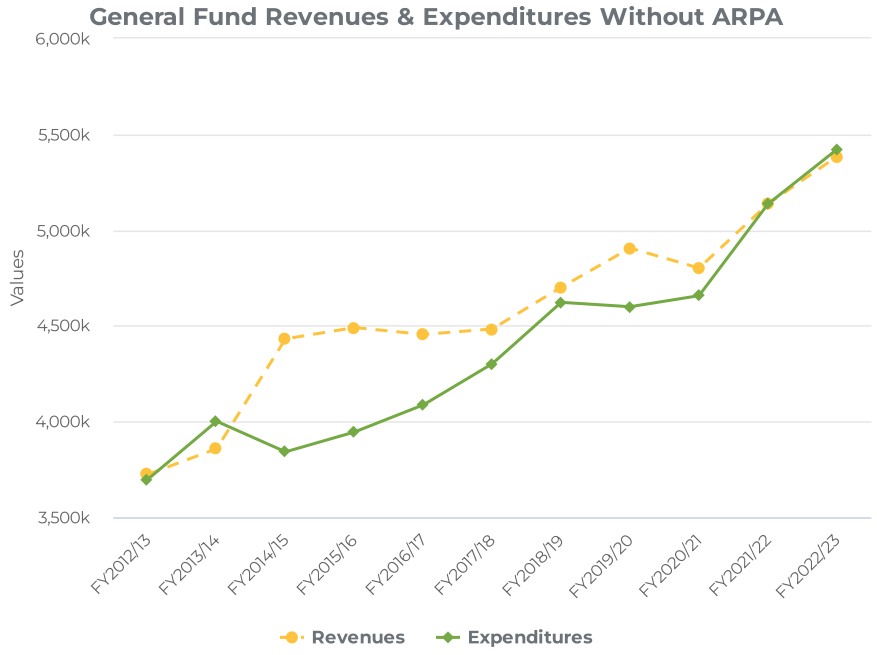

Fund Balance

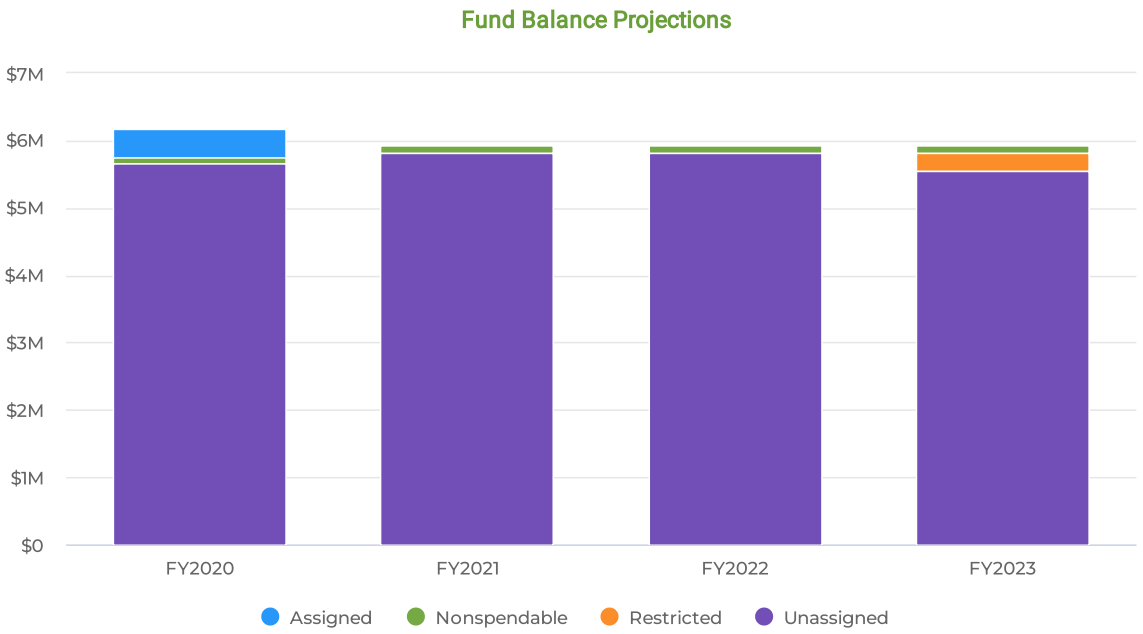

	FY2020	FY2021	FY2022	FY2023	% Change
Fund Balance	**Audited Fund Balance**	**Audited Fund Balance**	**Projected**	**Proposed**	
Unassigned	$5,654,925	$5,810,862	$5,811,772	$5,561,772	-4.3%
Assigned	$409,482	$0	$0	$0	0%
Restricted	$0	$0	$0	$250,000	0%
Nonspendable	$100,163	$120,623	$120,000	$120,000	0%
Total Fund Balance:	**$6,164,570**	**$5,931,485**	**$5,931,772**	**$5,931,772**	**0%**

Rainy Day Fund 110

In FY2020/21, the City Council established the Rainy-Day Fund, into which unanticipated year-end surplus funds can be transferred for specified projects or programs.

Summary

The City of Clayton is projecting $1.5K of revenue in FY2023, which represents a 50% decrease over the prior year. Budgeted expenditures are projected to decrease by 89.8% or $296.48K to $33.53K in FY2023.

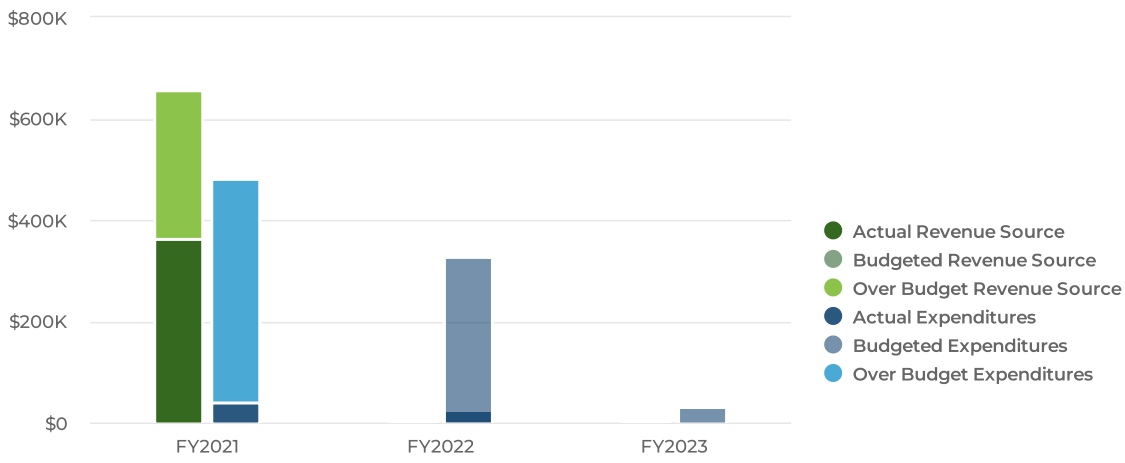

Expenditures by Expense Type

Budgeted and Historical Expenditures by Expense Type

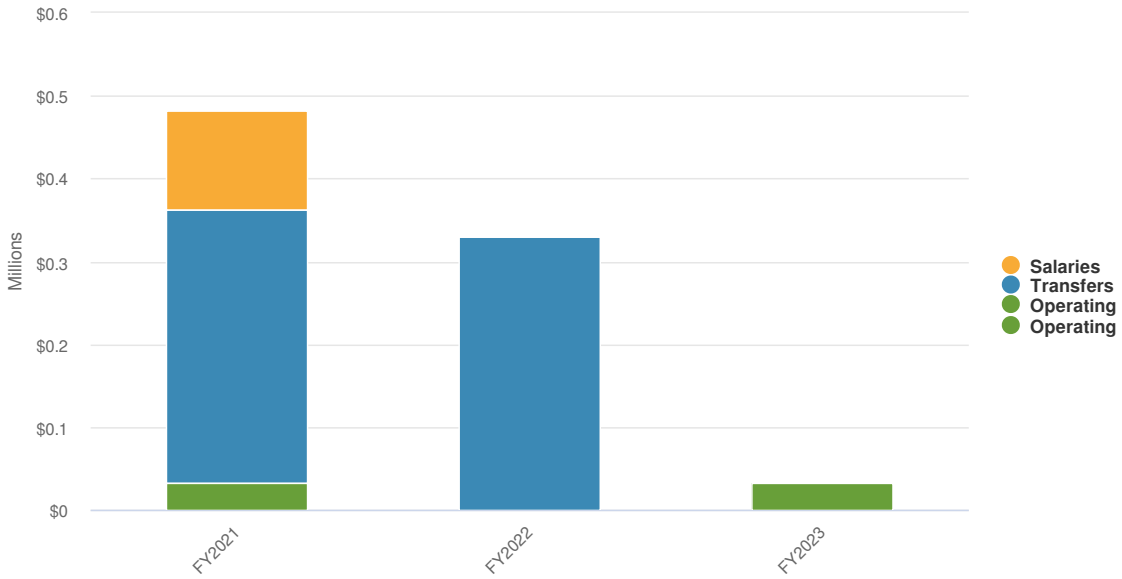

Name	FY2021 Actuals	FY2022 Amended	FY2022 Projected	FY2023 Budgeted	FY2022 Amended vs. FY2023 Budgeted (% Change)
Expense Objects					
Salaries	$118,774	$0	$0	$0	N/A
Operating	$32,841	$0	$30,000	$0	0%
Operating	$0	$0	$0	$33,525	N/A
Transfers	$330,000	$330,000	$0	$0	-100%
Total Expense Objects:	**$481,615**	**$330,000**	**$30,000**	**$33,525**	**-89.8%**

Fund Balance

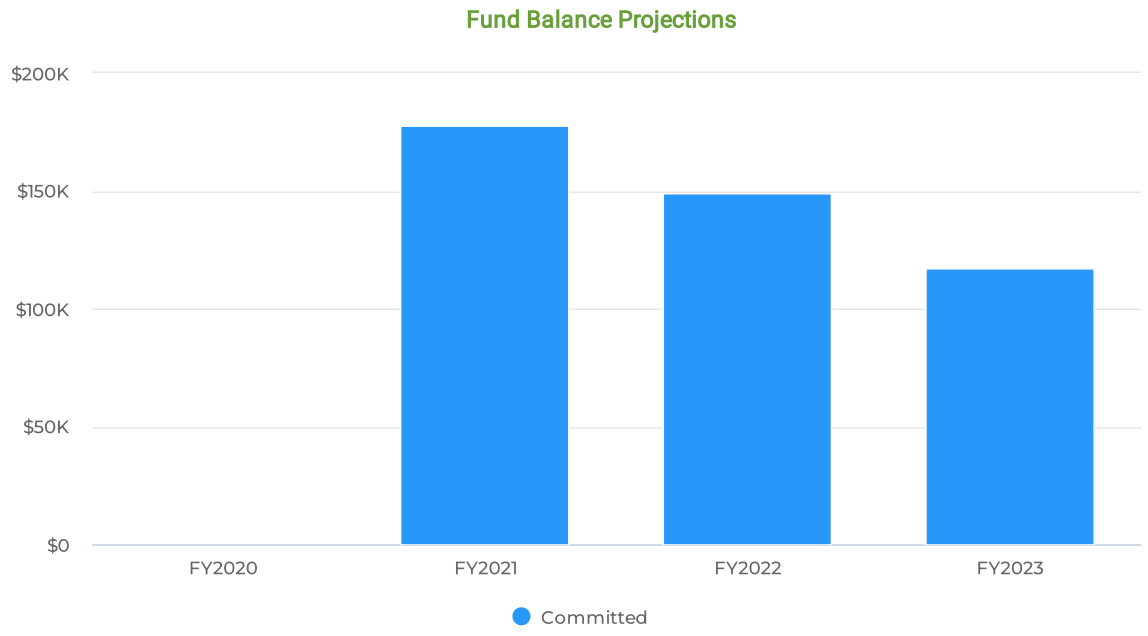

	FY2021	FY2022	FY2023	% Change
Fund Balance	**Audited Fund Balance**	**Projected**	**Proposed**	
Committed	$177,496	$148,996	$116,971	-21.5%
Total Fund Balance:	**$177,496**	**$148,996**	**$116,971**	**-21.5%**

Pandemic Recovery Reserve (111)

The Pandemic Recovery Reserve (Fund 111) was established by the City Council to capture programmatic funding decisions associated with the American Rescue Plan Act funds the City has received. For the initial tranche of $1,467,024 (and planned for the tranche to be received in July 2022), the City Council has chosen to transfer the funds to the City's General Fund to pay for public safety services. This funding for public safety then allows the transfer of an equal amount from the General Fund to the Pandemic Recovery Reserve. The funds in the Pandemic Recovery Reserve can be used for any valid general government purpose.

For FY2021/22, the City Council allocated Pandemic Recovery Reserve Funds in the following categories:

- Essential Worker Premium pay
- Clayton Cares Grants
  - Business
  - Household
- Program Administration and Management
- ClearGov Budget Software

The proposed expenditures of $399,390 in the FY2022/23 budget include:

- Senior Accountant - one-year limited term appointment - approximately $135,348
- Additional IT support for modernization and cybersecurity - $50,000
- Records Management and digitization of records - $35,000
- Organizational assessment - $35,000
- ClearGov Software (previously approved) - $16,500
- Transfers:
  - $37,139 to the General Fund for budget stabilization
  - $70,000 to the Capital Equipment Replacement Fund to maintain an adequate balance in the fund
  - 20,403 to the Street Light Assessment District fund to cover the shortfall in district funds relative to needed expenses

Summary

The City of Clayton is projecting $1.47M of revenue in FY2023, which is equal to the amount received in FY2021/22. Proposed Budgeted expenditures are projected to drop to $399,390 in FY2023.

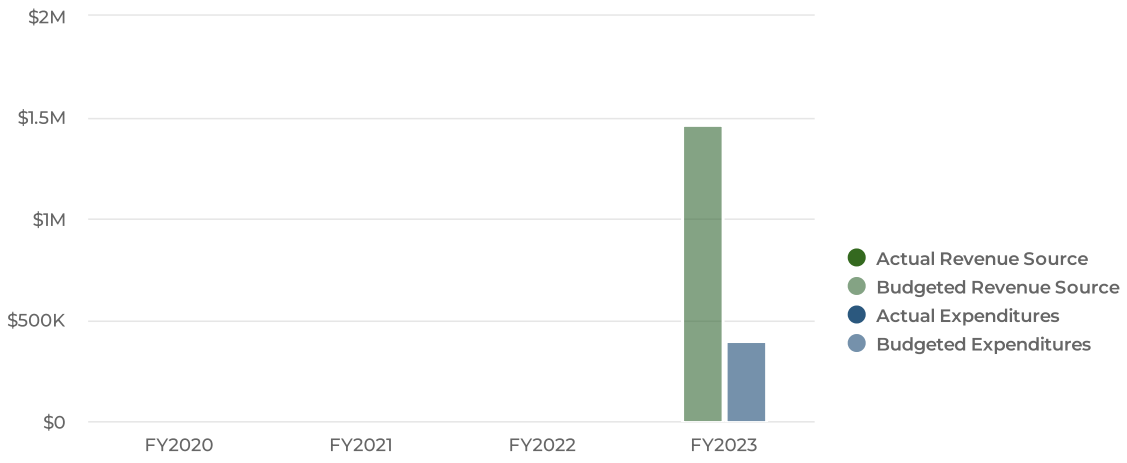

Revenues by Source

Name	FY2021 Actuals	FY2022 Amended	FY2022 Projected	FY2023 Budgeted	FY2022 Amended vs. FY2023 Budgeted (% Change)
Revenue Source					
Interest					
Interest	$0	$0	$3,000	$0	N/A
Total Interest:	**$0**	**$0**	**$3,000**	**$0**	**N/A**
Admin Support Transfers					
Transfer From CERF	$0	$0	$1,467,024	$0	0%
Transfer from General Fund	$0	$0	$0	$1,470,024	N/A
Total Admin Support Transfers:	**$0**	**$0**	**$1,467,024**	**$1,470,024**	**N/A**
Total Revenue Source:	**$0**	**$0**	**$1,470,024**	**$1,470,024**	**N/A**

Expenditures by Expense Type

Budgeted Expenditures by Expense Type

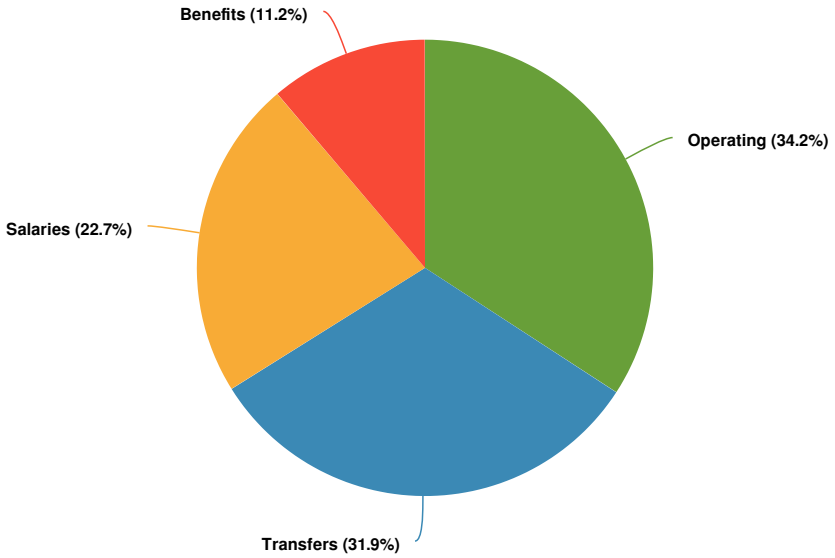

Name	FY2022 Amended	FY2022 Projected	FY2023 Budgeted	FY2022 Amended vs. FY2023 Budgeted (% Change)
Expense Objects				
Salaries				
Regular Salaries	$0	$242,575	$90,608	N/A
Total Salaries:	**$0**	**$242,575**	**$90,608**	**N/A**
Benefits				
PERS Normal Cost	$0	$0	$8,000	N/A
FICA Taxes	$0	$4,507	$17,042	N/A
Benefit Insurance	$0	$0	$19,698	N/A
Total Benefits:	**$0**	**$4,507**	**$44,740**	**N/A**
Operating				
General Supplies	$0	$650	$0	N/A
Office Supplies/Expense	$0	$775	$0	N/A
Dues and Subscriptions	$0	$4,125	$16,500	N/A
Computer/IT Support	$0	$0	$85,000	N/A
Other Professional Services	$0	$35,000	$35,000	N/A
Project Expenses	$0	$800,000	$0	0%
Total Operating:	**$0**	**$840,550**	**$136,500**	**N/A**
Transfers				
Transfer To General Fund	$0	$0	$37,139	N/A
Transfer to CERF	$0	$0	$70,000	N/A
Transfer to Streetlighting 214	$0	$0	$20,403	N/A
Total Transfers:	**$0**	**$0**	**$127,542**	**N/A**
Total Expense Objects:	**$0**	**$1,087,632**	**$399,390**	**N/A**

Fund Balance

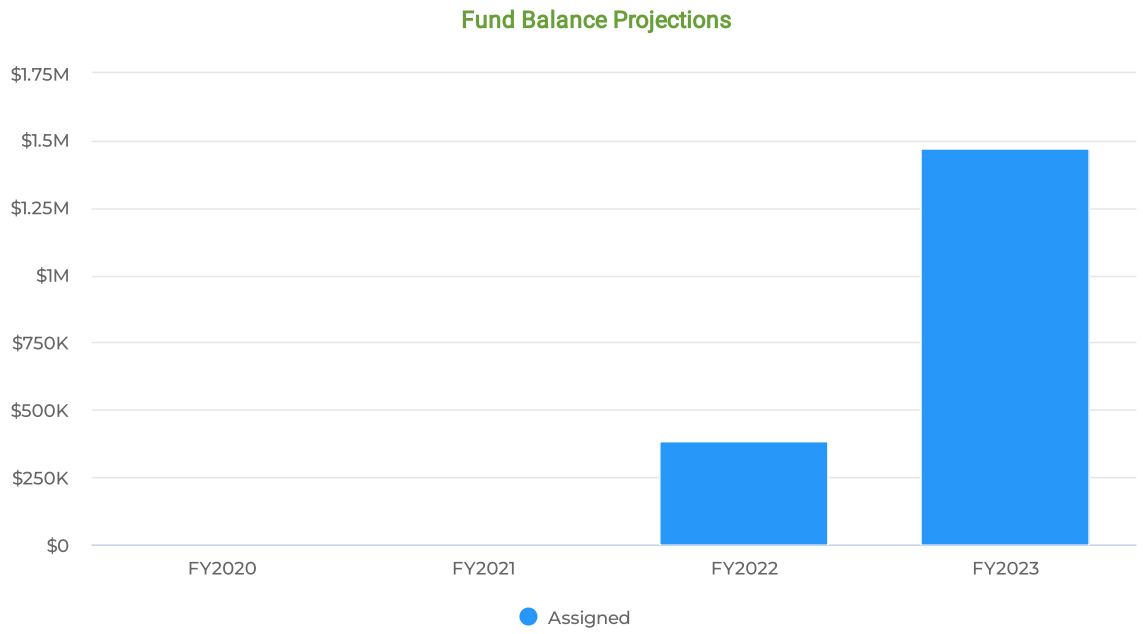

	FY2022	FY2023	% Change
Fund Balance	**Projected**	**Proposed**	
Assigned	$382,392	$1,468,914	284.1%
Total Fund Balance:	**$382,392**	**$1,468,914**	**284.1%**

Gas Tax (HUTA)

Derived from layers of state transportation taxes on the sale of gasoline [*California Street and Highway Code*, Sections 2105, 2106, 2107 and 2107.5; voter-approved Proposition 42 "Traffic Congestion Relief Act" monies], this group of revenues is deposited into a fund referred to as the City's "Highway Users Tax Account (HUTA) Gas Tax Fund". Local HUTA funds in the past have been a reliable source of funding for cities since the 1970s and are universally used to fund local road maintenance and repairs. The use of HUTA gas taxes is restricted by Article XIX of the California State Constitution and by *California Streets and Highways Code* section 2101. All HUTA gas taxes must be expended for the following:

- The research, planning, construction, improvement, maintenance, and operation of public streets and highways (and their related public facilities for non-motorized traffic), including the mitigation of their environmental impacts, the payment for property taken or damaged for such purposes, and the administrative costs necessarily incurred in the foregoing purposes.
- The research and planning for exclusive public mass transit guideways (and their related fixed facilities), the payment for property taken or damaged for such purposes, and the administrative costs necessarily incurred in the foregoing purposes.
- The construction and improvement of exclusive public mass transit guideways (and their related fixed facilities), including the mitigation of their environmental effects, the payment for property taken or damaged for such purposes, the administrative costs necessarily incurred in the foregoing purposes, and the maintenance of the structures and the immediate right-of-way for the public mass transit guideways.
- The payment of principal and interest on voter-approved bonds issued for these purposes.

Historically, the City of Clayton has generally used HUTA monies to perform annual street re-striping and safety re-markings, traffic regulation and warning signs and replacements, resealing of street cracks, sidewalk and gutter repairs, replacement of street name signs, operation and repair of arterial street lights, and traffic signal maintenance.

Due to the City's pattern of heavy reinvestment of HUTA tax funds into maintenance and repair of local streets and roads, our City has been successful in its upkeep of this infrastructure. In total, the City has invested over $1.5 million of HUTA tax monies into street repaving and capital projects over the last ten fiscal years (since FY 2010/11). This accomplishment has enabled Clayton to consistently remain in the Top 5 best average pavement condition streets within Contra Costa County and greater Bay Area. Clayton is currently ranked No. 3 in all of the Bay Area and tied for No. 1 in Contra Costa County with a PCI of 82. This Pavement Condition Index (PCI) ranks Clayton's overall street system in the "Very Good" category, with the average Contra Costa PCI being 70 (Good) and Bay Area PCI being 67 (Fair). Pavements are rated from 0 to 100 with 100 being the index assigned to a newly paved street.

Utilizing the latest projections published by the League of California Cities, the FY 2022/23 HUTA gas tax revenues are estimated to total $334,022, reflecting an increase of approximately 4.3% from FY 2021/22.

Consistent with the prior year plan in order to use existing HUTA Gas Tax fund reserves for eligible City streets projects, the proposed budget reflects expenditures of $259,708. This is less than the anticipated expenditures in FY2021/22, which related to completing a significant ADA curb ramp project in conjunction with the 2022 Neighborhood Pavement Preservation Project.

Summary

The City of Clayton is projecting $334,021 of revenue in FY2023, which represents a 2.8% increase over the prior year. Budgeted expenditures are projected to decrease by 40.1% or $139.85K to $334,021 in FY2023.

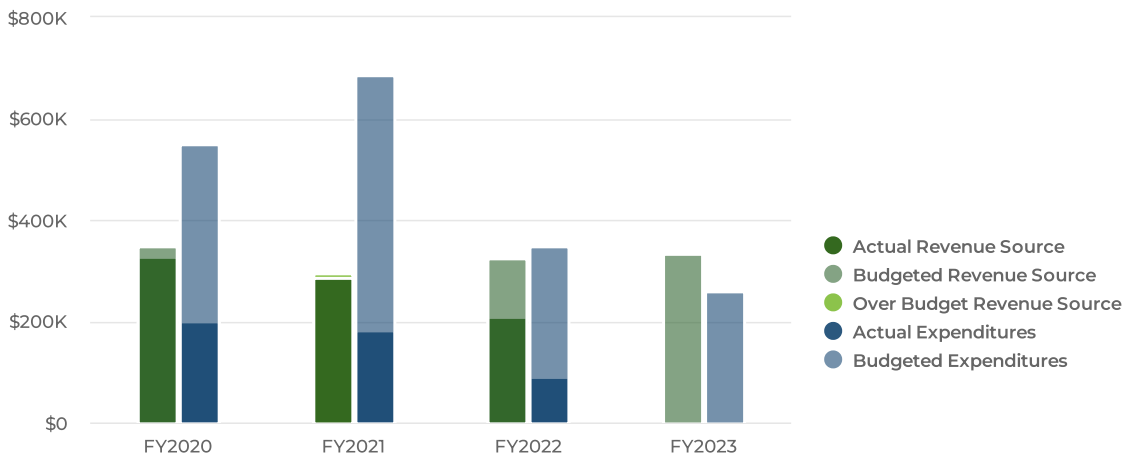

Expenditures by Expense Type

Budgeted Expenditures by Expense Type

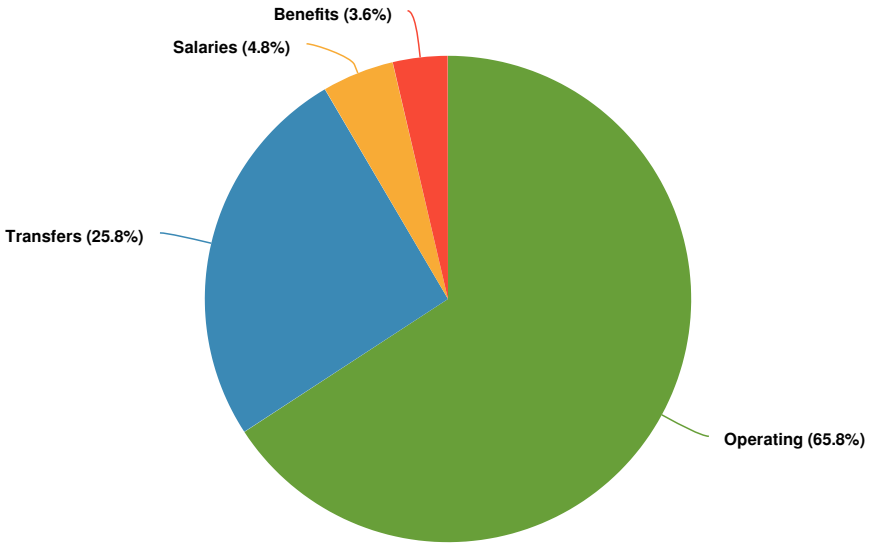

Budgeted and Historical Expenditures by Expense Type

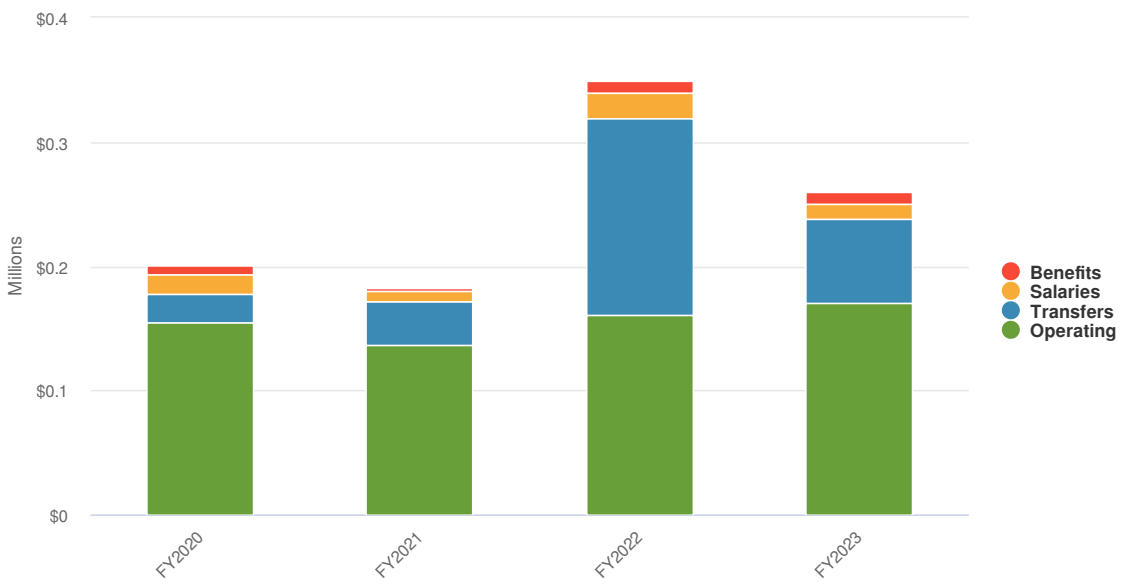

Name	FY2021 Actuals	FY2022 Amended	FY2022 Projected	FY2023 Budgeted	FY2022 Amended vs. FY2023 Budgeted (% Change)
Expense Objects					
Salaries					
Regular Salaries	$6,497	$19,813	$19,813	$11,949	-39.7%
Temporary Salaries	$213	$500	$500	$500	0%
Overtime	$1,160	$0	$0	$0	N/A
Total Salaries:	**$7,869**	**$20,313**	**$20,313**	**$12,449**	**-38.7%**
Benefits					
Long/Short Term Disability Insurance	$54	$172	$172	$118	-31.4%
PERS Retirement-Normal Cost	$593	$1,830	$1,830	$991	-45.8%
PERS Retirement - Unfunded Liability	$640	$2,462	$2,462	$2,462	0%
Workers' Compensation	$776	$707	$707	$511	-27.7%
Unemployment Compensation	$0	$200	$200	$24	-88%
FICA Taxes	$127	$326	$326	$326	0%
Benefit Insurance	$1,211	$3,584	$3,584	$5,044	40.7%
Total Benefits:	**$3,400**	**$9,281**	**$9,281**	**$9,476**	**2.1%**
Operating					
General Supplies	$1,512	$1,000	$1,000	$1,000	0%
Pavement Repair Supplies	$14	$1,000	$1,000	$1,000	0%
Arterial Street Light Supplies	$0	$1,000	$1,000	$1,000	0%
Gas & Electricity	$52,098	$48,000	$48,000	$48,000	0%
Traffic Safety Supplies	$5,575	$9,000	$9,000	$9,000	0%
Machinery/Equipment Maintenance	$162	$0	$0	$0	N/A

Name	FY2021 Actuals	FY2022 Amended	FY2022 Projected	FY2023 Budgeted	FY2022 Amended vs. FY2023 Budgeted (% Change)
Vehicle Maintenance	$270	$1,000	$1,000	$1,000	0%
Vehicles: Gas, Oil & Supplies	$330	$1,000	$1,000	$1,000	0%
Traffic Signal Maintenance	$31,448	$35,000	$35,000	$35,000	0%
Pavement Repairs/Maintenance	$1,985	$30,000	$30,000	$30,000	0%
Property Tax Admin. Costs	$320	$400	$400	$400	0%
Other Professional Services	$19,773	$25,000	$25,000	$35,000	40%
Street Light Maintenance	$4,963	$4,000	$4,000	$4,000	0%
Capital Outlay - Machinery, Vehicles & Equipment	$13,347	$0	$0	$0	N/A
CERF Charges	$4,500	$4,500	$4,500	$4,500	0%
Total Operating:	**$136,297**	**$160,900**	**$160,900**	**$170,900**	**6.2%**
Transfers					
Transfer To General Fund	$8,150	$8,460	$8,460	$8,883	5%
Transfer to CIP Fund	$27,173	$149,825	$504,444	$58,000	-61.3%
Total Transfers:	**$35,323**	**$158,285**	**$512,904**	**$66,883**	**-57.7%**
Total Expense Objects:	**$182,889**	**$348,779**	**$703,398**	**$259,708**	**-25.5%**

Fund Balance

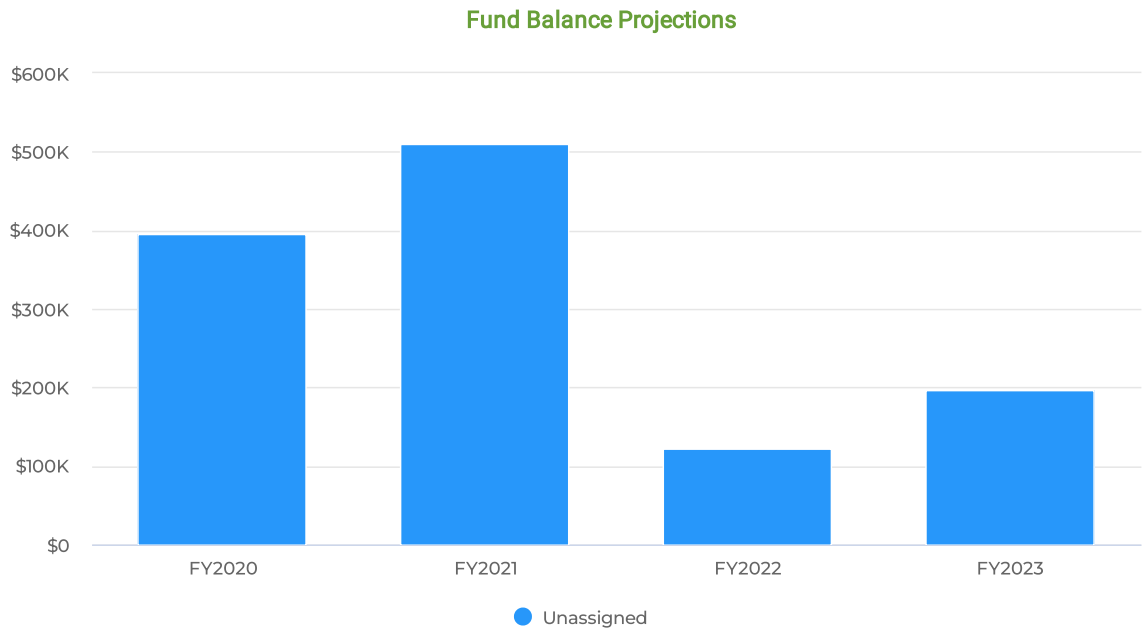

	FY2020	FY2021	FY2022	FY2023	% Change
Fund Balance	**Audited Fund Balance**	**Audited Fund Balance**	**Projected**	**Proposed**	
Unassigned	$395,287	$509,771	$121,781	$196,094	61%
Total Fund Balance:	**$395,287**	**$509,771**	**$121,781**	**$196,094**	**61%**

The Road Repair and Accountability Act of 2017, also referred to as Senate Bill 1 (SB1), is a significant new investment in California's transportation systems of approximately $5.2 billion per year. SB1 increased the per gallon fuel excise taxes, diesel fuel sales taxes and vehicle registration taxes, sought to stabilize the problematic price-based fuel tax rates and provide for inflationary adjustments to rates in future years. In result, SB1 more than doubled local streets and road funds allocated through the existing Highway Users Tax Account (HUTA) gas taxes described previously, allocating monies from new taxes through the establishment of a new Road Maintenance and Rehabilitation Account (RMRA).

The RMRA receives monies from the following new taxes imposed under SB1:

- A 12¢ per gallon increase to the gasoline excise tax effective November 1, 2017.
- A 12¢ per gallon increase to the diesel fuel excise tax effective November 1, 2017, half of which is allocated to the Trade Corridors Enhancement Account with the remaining half to the RMRA.
- A new vehicle registration tax called the "transportation improvement fee,"effective January 1, 2018, based on vehicle market value.
- An additional new $100 vehicle registration tax on zero emission vehicles model year 2020 and later effective July 1, 2020.

Annual rate increases to these taxes beginning July 1, 2020 (July 1, 2021 for the ZEV fee), and every July 1st thereafter for the change in the California consumer price index (CPI). The first adjustment made on July 1, 2020 will cover the CPI change for the two-year timeframe November 1, 2017 through November 12, 2019.

RMRA Gas Tax

The restricted-use of RMRA gas tax monies is similar, but not identical, to HUTA gas tax monies. Pursuant to *California Streets and Highways Code* section 2030, RMRA allocations must be deposited into a separate restricted-use fund and may only be used for projects that include but are not limited to: road maintenance and rehabilitation, safety projects, railroad grade separations, traffic control devices, and complete street components.

Consistent with the City's regular objective to use all available HUTA gas tax reserves for eligible City streets projects, the proposed RMRA Gas Tax fund budget also plans to draw down all available reserves over the next several years, transferring funds to the Capital Improvement fund for eligible streets projects.

In FY2021/22, RMRA Gas Tax funding was used to complete a long-awaited pavement project. For FY2022/23, RMRA Gas Tax will again be used to fund a paving project, in conjunction with grant funding from OBAG 2 and Measure J funds.

Summary

The City of Clayton is projecting $261,050 of revenue in FY2023, which represents a 17.6% increase over the prior year. Budgeted expenditures are projected to decrease by 67.9% or $302K to$143,000 in FY2023.

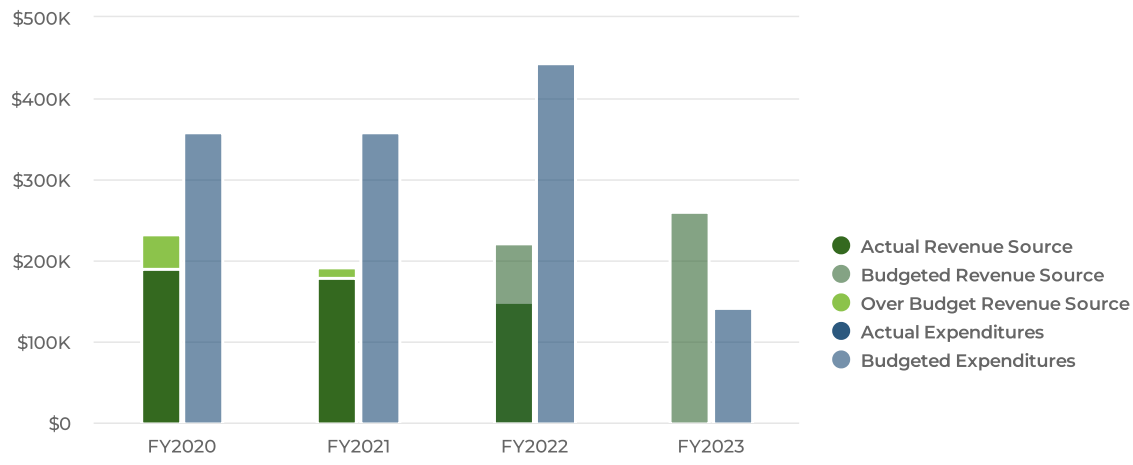

Revenues by Source

Budgeted and Historical 2023 Revenues by Source

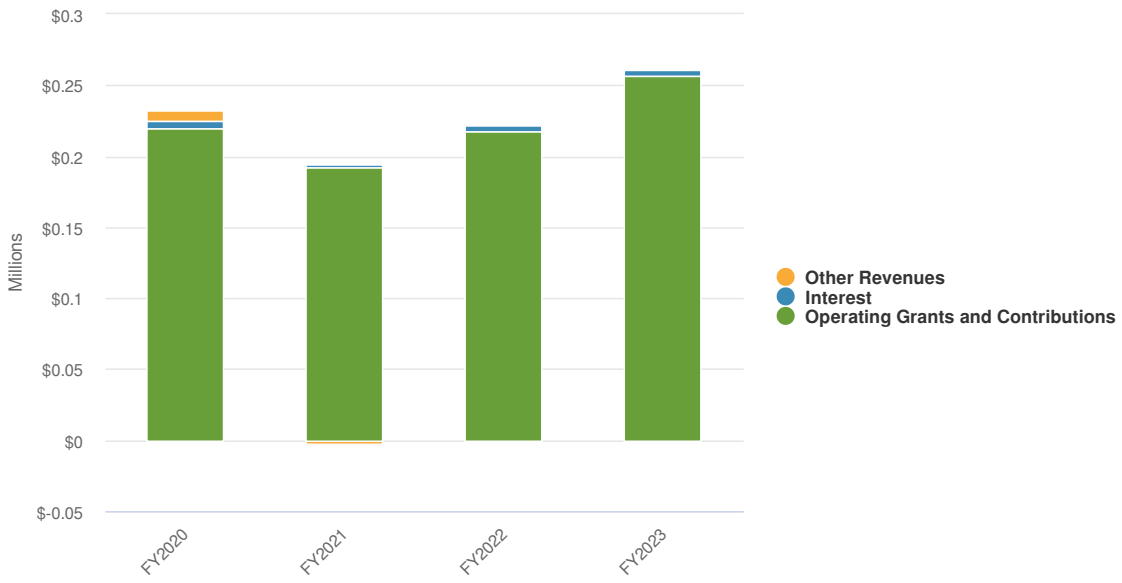

Name	FY2021 Actuals	FY2022 Amended	FY2022 Projected	FY2023 Budgeted	FY2022 Amended vs. FY2023 Budgeted (% Change)
Revenue Source					
Operating Grants and Contributions					
State Gasoline 2030 (RMRA)	$192,360	$217,787	$217,787	$256,850	17.9%
Total Operating Grants and Contributions:	**$192,360**	**$217,787**	**$217,787**	**$256,850**	**17.9%**
Interest					
Interest	$2,273	$4,200	$4,200	$4,200	0%
Total Interest:	**$2,273**	**$4,200**	**$4,200**	**$4,200**	**0%**
Other Revenues					
Unrealized Inv. Gain/Loss	-$2,215	$0	$0	$0	N/A
Total Other Revenues:	**-$2,215**	**$0**	**$0**	**$0**	**N/A**
Total Revenue Source:	**$192,417**	**$221,987**	**$221,987**	**$261,050**	**17.6%**

Expenditures by Expense Type

Budgeted and Historical Expenditures by Expense Type

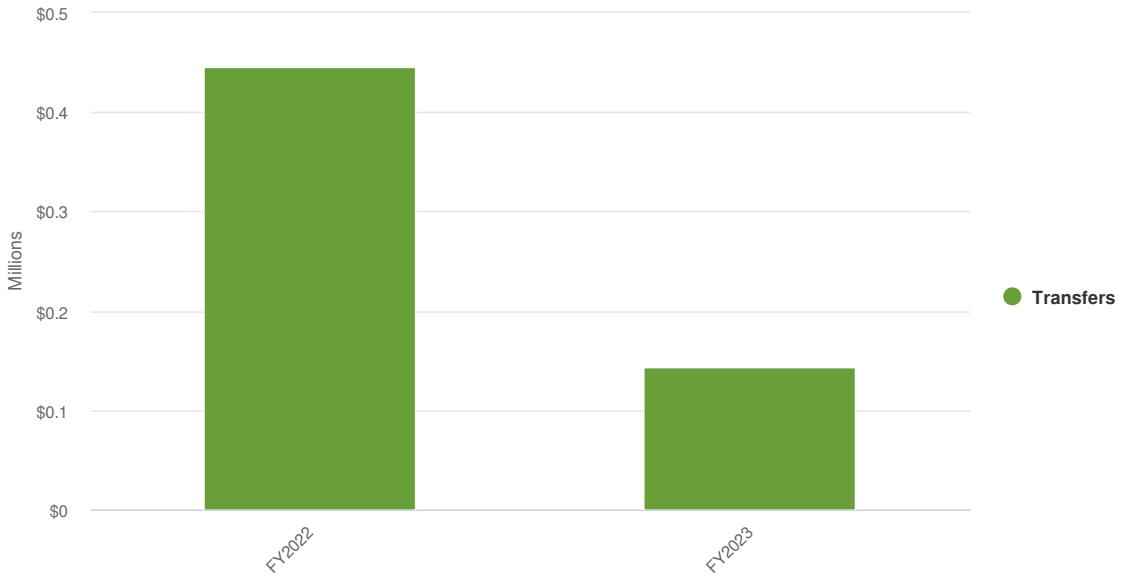

Name	FY2021 Actuals	FY2022 Amended	FY2022 Projected	FY2023 Budgeted	FY2022 Amended vs. FY2023 Budgeted (% Change)
Expense Objects					
Transfers					
Transfer to CIP Fund	$0	$445,000	$624,880	$143,000	-67.9%
Total Transfers:	**$0**	**$445,000**	**$624,880**	**$143,000**	**-67.9%**
Total Expense Objects:	**$0**	**$445,000**	**$624,880**	**$143,000**	**-67.9%**

Fund Balance

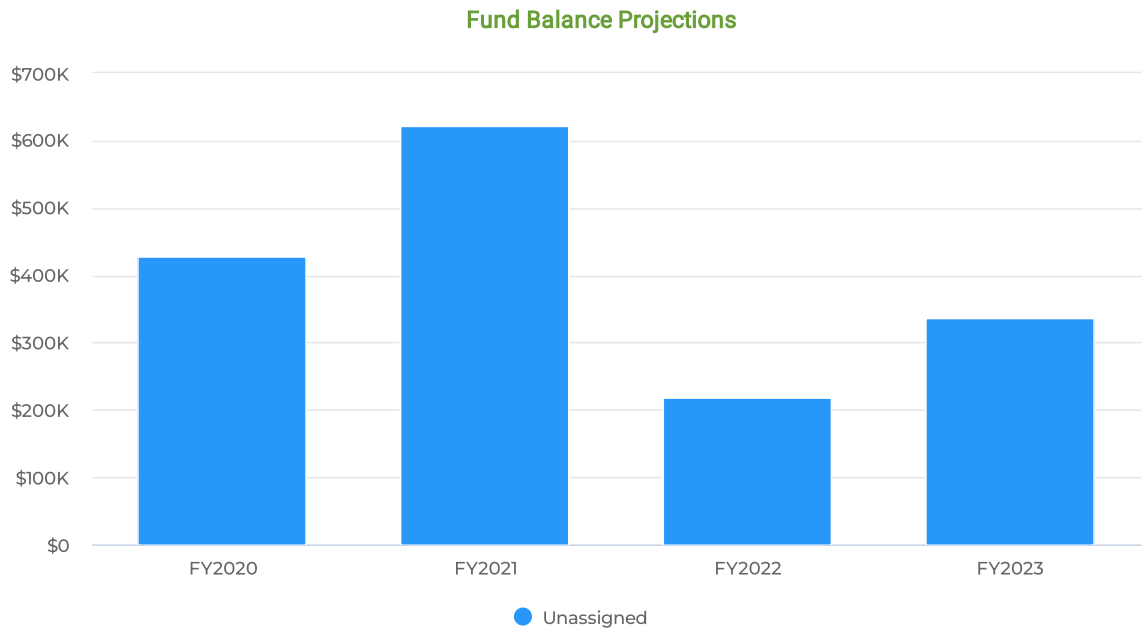

	FY2020	FY2021	FY2022	FY2023	% Change
Fund Balance	**Audited Fund Balance**	**Audited Fund Balance**	**Projected**	**Proposed**	
Unassigned	$428,499	$620,917	$218,024	$336,074	54.1%
Total Fund Balance:	**$428,499**	**$620,917**	**$218,024**	**$336,074**	**54.1%**

Landscape Maintenance District

In June 2007, Clayton voters approved a replacement real property special tax to continue funding the operation and maintenance of its citywide public landscaped areas. This voter action created the City of Clayton Landscape Maintenance Community Facilities District 2007-1 (LMD). This annual special parcel tax is restricted to landscape costs associated with: arterial and specified roadway medians and parkways, the trails system, the annual open space non-native (exotic) invasive weed abatement in city-owned open space of the area hills, the annual open space and trails maintenance including weed abatement for fire and public safety, landscape and turf irrigation and the monthly maintenance and special occasion/holiday operation of the "Clayton Fountain". Operations for the LMD are separately accounted for by the City in a restricted-use special revenue fund.

Measure B, the 2007 ballot measure, expired June 30, 2017. Given this was the only source of funds for the maintenance and operation of the LMD, in order to continue this sole funding source, a special parcel tax, "Measure H" was placed before the voters on the June 7, 2016 ballot; needing two-thirds (66.67%) voter approval. In June 2016, the voters overwhelmingly elected (77.1% positive vote) to extend the LMD special parcel tax for an additional ten (10) years.

Maintenance of City parks is not included as an authorized expenditure under the LMD Act; park maintenance obligations fall to the City's General Fund. *Citywide public landscaping services have always been funded by a special parcel tax levied on private properties throughout the City.*

Landscape Maintenance District Operations

The LMD is now completing its fifth year of operation under Measure H. The LMD has a City Council-appointed Trails and Landscaping Citizens' Oversight Committee (TLC) that meets periodically to ensure the these special-purpose tax revenues are used for their intended purpose as established under the previous ballot measure for the LMD. The TLC met on March 7, May 9 and May 16, 2022. The May meetings were for the review and input on the proposed LMD budget for City Council action in June. The Proposed Budget incorporates the Committee's recommendations for FY2022/23. The Committee's work is greatly appreciated and vital to the success of the District.

Pursuant to the terms of voter-approved Measure H, the special parcel tax rate may be modified annually by the change in the consumer price index (CPI) as published by the U.S. Bureau of Labor and Statistics from April to April for this geographic region (San Francisco-Oakland-Hayward, CA). In no event shall the special parcel tax rate be increased by more than three percent (3.0%) annually. Given the local CPI change (from April 2020 to April 2021) of 5%, the LMD's projected revenues are recommended by the TLC and included in the proposed budget to be increased by 3.0% to a total of $1,241,053 for FY 2022/23. This results in a modest increase to LMD special parcel tax revenues of apx. $36,121 over the prior year's adopted budget. The capped CPI growth adjustment will result in an increase of $8.22 per residential parcel over the prior year's rate (last year's FY 2021/22 single-family rate was $274.46; including the CPI adjustment factor, the new single-family parcel rate will be $282.70).

Over the past fifteen years, from FY 2007/08 through FY 2020/21, it is estimated the LMD will have used approximately $2.6 million of these special parcel tax funds for public landscape and irrigation and trail system improvements. When including additional LMD improvement projects planned for FY 2022/23, the LMD will have invested over $3.3 million in various improvements in addition to more routine maintenance of landscaping.

For FY 2021/22, the LMD budgeted to fund the following landscape maintenance improvement projects:

Project Description	Budget Amount	$ used	Project ID
*Cardinet trail section repave	$185,000	0	7306 postponed to 22/23
*Trail reconstruct end of Peacock Ck	$100,000	0	7306 postponed to 22/23
*Repave/Repair/Crack Seal Trails	$30,000	0	7306 postponed to 23/24
Replace Irrigation Control (6 of them)	$90,000	$116,500	LMD 2021-2 in process
Native open space planting pilot project	$12,500	$12,500	7520 completed
Trim up trees btwn Blue Oak/Keller	$100,000	$50,000	LMD 2021-2 completed
Tree Trimming streets/trails	$300,000	$300,000	7440 in process
Total	**$817,500**	**$479,000**	

*projects that were planned for 21/22, but postponed

Due to staffing shortages and project scheduling issues, the trail projects were not able to be completed during FY2021/22.

For FY 2022/23, the LMD budgeted to fund the following landscape maintenance improvement projects:

Project Description	Amount	Account ID
*Cardinet trail section repave	$185,000	7306
*Trail reconstruct end of Peacock Ck	$100,000	7306
Native wildflower open space planting project	$25,000	7520
Strategic/safety/sustainability plan	$30,000	7419
Enhanced non-native invasive weed management open space	$35,000	7445
Trim trees open space areas	$50,000	7520
Tree Trimming streets/trails	$200,000	7440
Bark/compost/mulch landscape areas	0	7520
Weed control medians/rights-of-way non-glyphosate	$30,000	7445
Total	**$655,000**	

*projects that were planned for 21/22, but postponed to FY 22/23

Due to insufficient funds and lower priority, staff has not included crack sealing of trails in the proposed FY 2022/23 budget. There are not any city street projects anticipated in FY 2022/23 that would have crack sealing so the ability to achieve a project at a reasonable cost is not viable. This will be re-evaluated in FY 2023/24 and a mircoseal/coatseal might be an appropriate method to be done concurrently with a future street paving project.

Due to drought conditions, replanting projects are not proposed that would require additional water. Therefore, it is planned to focus on trails maintenance, tree trimming, mulch/compost/barking landscape areas, weed management, enhanced native wildflower planting, and enhanced non native invasive plant management.

In addition, during FY 2022/23, funding in the amount of $30,000 is proposed for the preparation of a strategic/safety/sustainability plan for the Landscape Maintenance District. This will greatly assist in future project planning, workload scheduling, etc. The City Engineer will be leading this effort and associated funds are included in the line item for other professional services [7419].

The proposed LMD budget is a balanced operational budget, responsibly utilizing fund balance to undertake non-recurring capital improvement projects. This practice is consistent with prior year budgets as the LMD is pay-as-you-go for such improvements, responsibly drawing on fund balance as needed. Proposed appropriations are annually adjusted for anticipated water and electrical utility rate increases as well as for fuel, fertilizer, etc.

Over the past year, the LMD has generated a modest reserve balance to allow the consideration of the aforementioned non-operational landscaping improvement projects to be undertaken. Although the proposed budget anticipates an ending fund balance reserve of $111,276 by the close of FY 2022/23, staff is not proposing additional capital projects beyond those listed in order to allow time to complete these budgeted projects and to have sufficient funds for normal operational cash flow purposes.

An enormous impact on LMD operations from FY 2012/13 through FY 2016/17 was the declared drought conditions and the severe water conservation reductions imposed by Contra Costa Water District (CCWD) as directed by the Governor's Executive Order Emergency declaration, resulting in a 45% mandatory water reduction order. With irrigation cutbacks of that magnitude, the City Council ordered the LMD to suspend irrigation water to turf and bushes, reserving restricted water supplies to irrigate public trees. This action plan negatively impacted some of the landscape, however many shrubs and trees were sustained in the LMD. Capital improvement projects engaged during the extended drought timeframe were hardscape-only oriented. There have only been two sections of the Clayton Road median replanted since the prior drought.

Although the State of California and CCWD returned to unrestricted water conditions for a number of years, we are now in the third year of a new drought cycle, and the State is in drought conditions again, with many areas in or likely to be in Severe or Exceptional Drought, the highest category. CCWD has asked for 15% voluntary reductions, and may place a temporary drought surcharge on water bills of 15%. Additionally, it is forecasted that the dry conditions will likely continue into next year. Therefore, as with last year, no new replanting projects are being proposed, as it would require additional water to establish from irrigation and/or a normal "rainy" season. Water districts were required by case law to change billing rate structures to incorporate greater costs for service areas with greater water delivery demands (i.e. higher elevations requiring more energy for delivery). Clayton's geographic location resulted in a rate tier increase by CCWD in January 2022 of approximately 6%. CCWD increases the tier rates annually in January and staff have used a 6% increase based on discussions with CCWD staff that it is likely to be similar due to increased costs in energy from PGE that is used to pump water throughout their system. The proposed budget for the LMD includes the increased water costs with the adjusted rate estimated expenditure of $230,000.

Personnel services (permanent including benefits etc. and contract seasonal) for this labor-intensive work effort account for 26% of the LMD budget expenditures in FY 2022/23 ($488,570). Whenever possible, less complex tasks within the LMD are assigned to contract temporary seasonal personnel, which allows full-time permanent City maintenance personnel to focus their efforts on tasks requiring journeyman-level experience (i.e. irrigation line and system repairs). The LMD has only one full-time dedicated staff person of the six (6) permanent Maintenance Department personnel.

During this past fiscal year (2021/22) the continued pandemic had unexpected impacts to the LMD operations. The ability to use part-time/seasonal contract personnel was not fully possible due to many factors, including the lack of personnel available from the staffing agencies. In addition, there have been staff out for unexpected needs. Generally, in a given week over the past year, the staff levels have been three to four people on average, and one or two seasonal workers. However, as noted previously, these staff spend only a portion of their time in the LMD, as they also maintain parks, grounds/buildings,

street signs, some street lights. With limited resources, staff continued to prioritize trimming to keep walks and paths clear, and irrigation repairs. Other trimming and weeding along rights of ways and medians were able to be partially done, and chips were placed in portions of the Clayton Road medians to help reduce weed growth and retain moisture. Staff is hopeful that as public health conditions continue to improve, overall temporary seasonal workers will be available to assist in the LMD in the future.

As approved by Measure H voters, the LMD'S budget includes a recurring line item (account 7316) for the purchase of replacement plants, budgeted at $20,000. However, with drought conditions this expenditure will not occur. The LMD further contributes an annual allocation to the City's Capital Equipment Replacement Fund (CERF) for its shared cost of utilizing City Maintenance Department vehicles for LMD operations budgeted at $30,000 in FY 2022/23. A relatively nominal amount of $42,713 (3.4% of annual LMD revenue) is transferred to the City's General Fund to help defray the LMD's share of administrative support and overhead incurred by the City (i.e. telephones, payroll processing, accounts payable, management, compliance, legal, etc.).

With all of these actions, the LMD's ending fund balance on June 30, 2023 is projected to be **$89,726**. The LMD's reserve position is evidence the City does not siphon "surplus" monies into its General Fund but uses the special parcel tax revenues for its intended voter-approved purposes. Its monetary existence allows the LMD to re-evaluate priorities in the future to replace landscape lost (including adding in more hardscape treatments) from the water conservation measures resulting from drought conditions.

Summary

For the Landscape Maintenance District, the City of Clayton is projecting $1,256,053 of revenue in FY2023, which represents a 3% increase over the prior year. Budgeted expenditures are projected to decrease by 12% or $253,311 to $1,862,077 in FY2023 relative to the original adopted budget in FY2021/22. Actual expenditures for FY2021/22 are expected to come in significantly lower than budget.

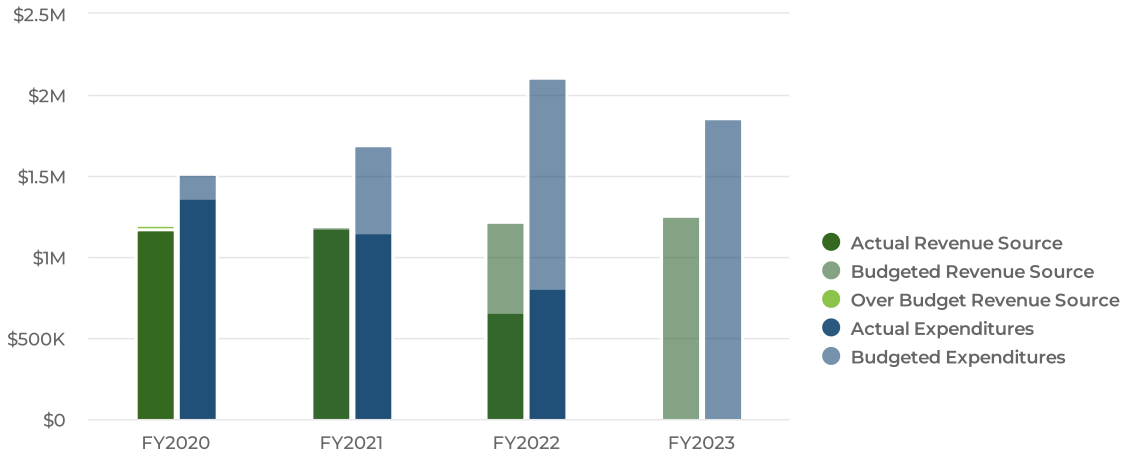

Revenues by Source

Budgeted and Historical 2023 Revenues by Source

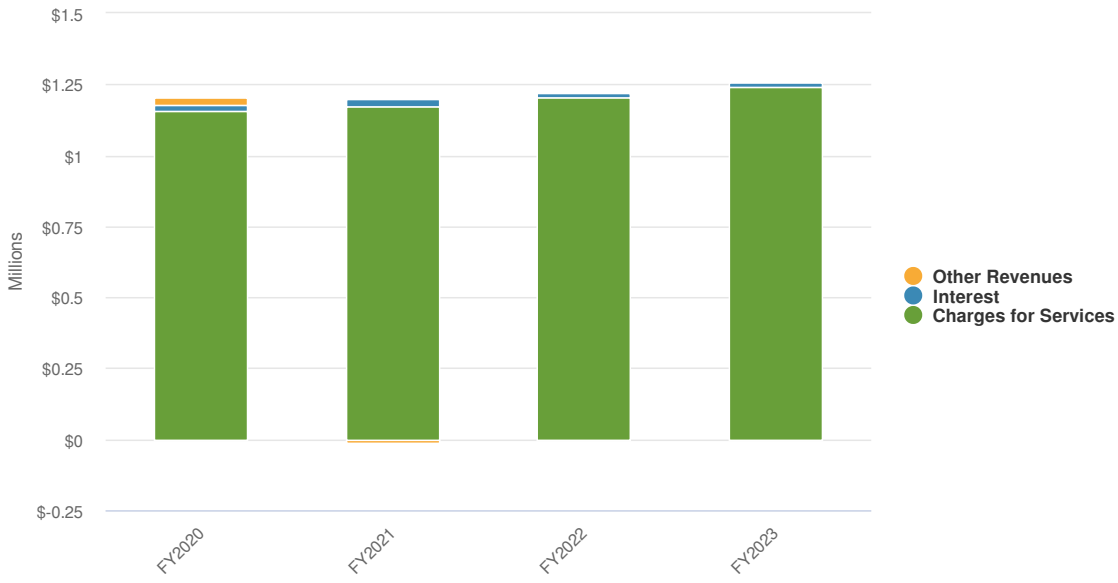

Name	FY2021 Actuals	FY2022 Amended	FY2022 Projected	FY2023 Budgeted	FY2022 Amended vs. FY2023 Budgeted (% Change)
Revenue Source					
Charges for Services					
LMD Special Parcel Tax	$1,169,764	$1,204,857	$1,204,857	$1,241,053	3%
Total Charges for Services:	**$1,169,764**	**$1,204,857**	**$1,204,857**	**$1,241,053**	**3%**
Interest					
Interest	$26,584	$15,000	$15,000	$15,000	0%
Total Interest:	**$26,584**	**$15,000**	**$15,000**	**$15,000**	**0%**
Other Revenues					
Unrealized Inv. Gain/Loss	-$12,530	$0	$0	$0	N/A
Total Other Revenues:	**-$12,530**	**$0**	**$0**	**$0**	**N/A**
Total Revenue Source:	**$1,183,819**	**$1,219,857**	**$1,219,857**	**$1,256,053**	**3%**

Expenditures by Expense Type

Budgeted Expenditures by Expense Type

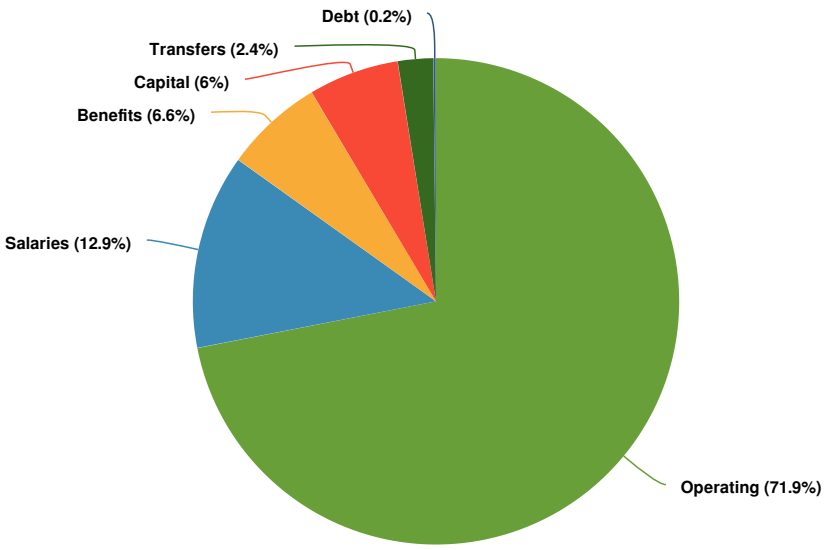

Budgeted and Historical Expenditures by Expense Type

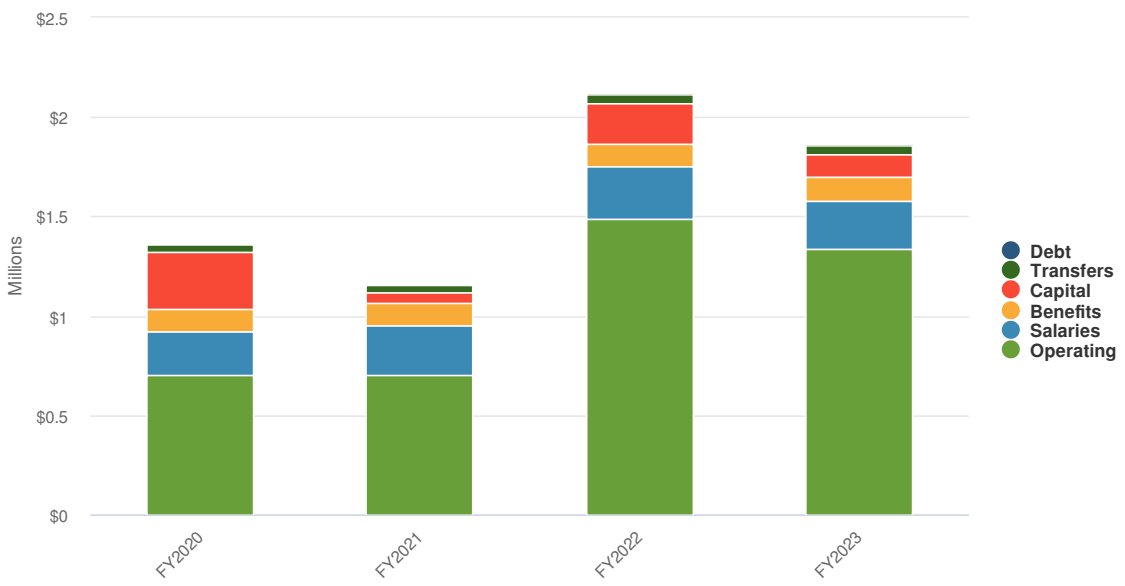

Name	FY2021 Actuals	FY2022 Amended	FY2022 Projected	FY2023 Budgeted	FY2022 Amended vs. FY2023 Budgeted (% Change)
Expense Objects					
Salaries					
Regular Salaries	$243,827	$237,756	$265,336	$238,989	0.5%
Temporary Salaries	$6,987	$20,665	$0	$0	-100%
Overtime	$1,907	$2,000	$2,000	$2,000	0%
Total Salaries:	**$252,721**	**$260,421**	**$267,336**	**$240,989**	**-7.5%**
Benefits					
Long/Short Term Disability Insurance	$2,382	$2,061	$2,061	$4,254	106.4%
PERS Retirement-Normal Cost	$23,147	$21,966	$24,000	$23,439	6.7%
PERS Retirement - Unfunded Liability	$26,422	$29,540	$36,000	$33,031	11.8%
Workers' Compensation	$10,484	$9,587	$8,677	$10,223	6.6%
Unemployment Compensation	$0	$4,464	$0	$529	-88.1%
FICA Taxes	$4,258	$5,057	$3,818	$3,815	-24.6%
Benefit Insurance	$43,315	$43,013	$57,895	$47,291	9.9%
Total Benefits:	**$110,008**	**$115,688**	**$132,451**	**$122,581**	**6%**
Operating					
Recruitment/Pre-employment	$0	$250	$0	$250	0%
Trail Fixture Repairs/Replacement	$178	$320,000	$0	$290,000	-9.4%
Irrigation Supplies and Materials	$0	$10,000	$10,000	$10,000	0%
Weed Abatement Supplies and Materials	$0	$20,000	$10,000	$15,000	-25%
Plant Nutrition Supplies and Materials	$0	$10,000	$10,000	$12,500	25%
General Supplies	$8,222	$14,300	$7,300	$4,500	-68.5%

Name	FY2021 Actuals	FY2022 Amended	FY2022 Projected	FY2023 Budgeted	FY2022 Amended vs. FY2023 Budgeted (% Change)
Landscape Replacement Plants (Shrubs, Trees, Etc.)	$2,822	$20,000	$0	$0	-100%
Gas & Electric Services	$26,995	$50,000	$28,000	$30,000	-40%
Water Services	$223,936	$240,000	$225,000	$230,000	-4.2%
Traffic Safety Supplies	$292	$1,000	$1,159	$1,000	0%
Buildings/Grounds Maintenance	$38,149	$36,910	$28,169	$26,200	-29%
Machinery/Equipment Maintenanc	$13,793	$21,050	$10,750	$26,550	26.1%
Vehicle Maintenance	$9,482	$15,000	$22,000	$20,000	33.3%
Vehicle Gas, Oil, and Supplies	$12,374	$14,000	$14,000	$14,000	0%
Property Tax Admin. Costs	$3,740	$4,100	$4,100	$4,100	0%
Other Professional Services	$6,198	$7,100	$7,685	$37,500	428.2%
Animal/Pest Control Services	$4,653	$15,000	$15,000	$51,000	240%
Contract Seasonal Labor	$98,742	$160,000	$121,975	$125,000	-21.9%
Tree Trimming Services	$101,100	$300,000	$300,000	$200,000	-33.3%
Weed Abatement Services	$120,990	$201,230	$141,230	$212,000	5.4%
CERF Charges/Depreciation	$30,000	$30,000	$30,000	$30,000	0%
Total Operating:	**$701,664**	**$1,489,940**	**$986,368**	**$1,339,600**	**-10.1%**
Capital					
Project Program Costs	$53,813	$204,500	$179,000	$112,000	-45.2%
Total Capital:	**$53,813**	**$204,500**	**$179,000**	**$112,000**	**-45.2%**
Debt					
CCC Property Tax	$2,994	$3,030	$3,030	$3,030	0%
Total Debt:	**$2,994**	**$3,030**	**$3,030**	**$3,030**	**0%**
Transfers					
Transfer To General Fund	$39,190	$40,679	$40,679	$42,713	5%
Transfer to Stormwater Fund	$1,130	$1,130	$1,130	$1,164	3%
Total Transfers:	**$40,320**	**$41,809**	**$41,809**	**$43,877**	**4.9%**
Total Expense Objects:	**$1,161,519**	**$2,115,388**	**$1,609,994**	**$1,862,077**	**-12%**

Fund Balance

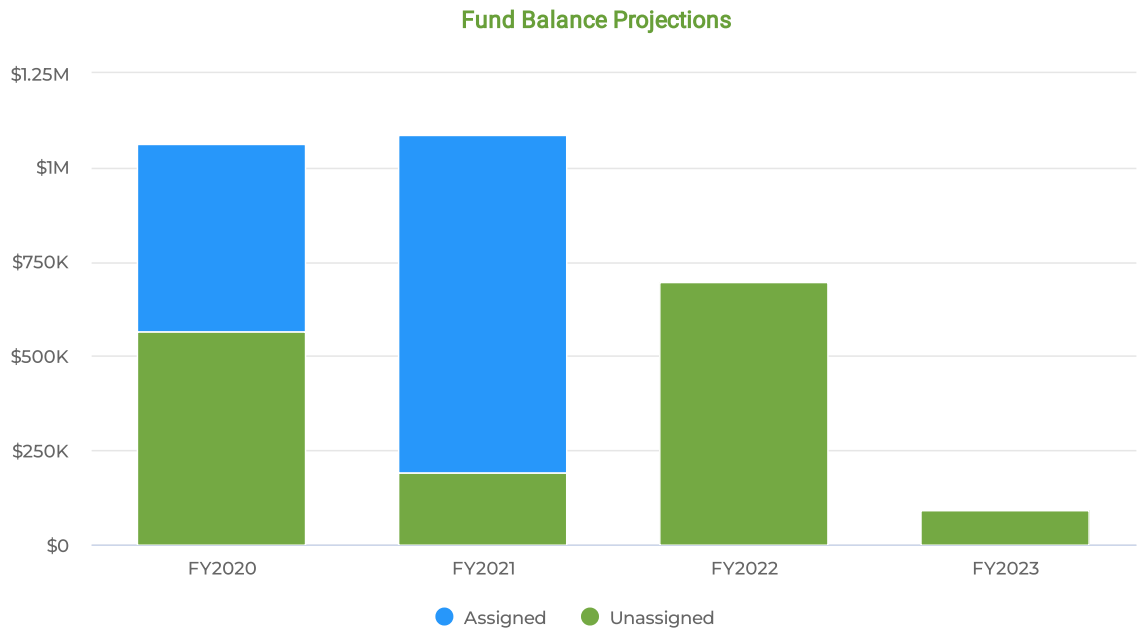

	FY2020	FY2021	FY2022	FY2023	% Change
Fund Balance	**Audited Fund Balance**	**Audited Fund Balance**	**Projected**	**Proposed**	
Unassigned	$563,887	$190,355	$695,750	$89,726	-87.1%
Assigned	$499,700	$895,531	$0	$0	0%
Total Fund Balance:	**$1,063,587**	**$1,085,886**	**$695,750**	**$89,726**	**-87.1%**

The Grove Park CFD

The Grove Park officially opened to the community on January 12, 2008 and on May 29, 2008, the City Maintenance Department assumed full responsibility for the care and maintenance of The Grove Park. On Opening Day, the public park immediately became the signature statement of our community, and ever since it has been the popular gathering place for residents and visitors to the Clayton Town Center. Voters originally approved this restricted special parcel tax in November 2006 (Measure O) to maintain the park for ten (10) years, with the levy first collected in FY 2007/08. In November 2014, the voters overwhelmingly elected to extend The Grove Park special parcel tax for an additional twenty (20) years [from 2017/18 through 2036/37] through the passage of Measure P (81.3% positive vote) making FY 2022/23 the 16th year of the restricted-use special parcel tax's existence. Operations for The Grove Park are accounted for by the City in a legally separate restricted-use special revenue fund.

Pursuant to the terms of voter-approved Measure P, the special parcel tax rate may be modified annually by the change in the consumer price index (CPI) from April to April. However, in no event shall the tax rate be increased by more than 3.0% each year. The CPI change (from April 2021 to April 2022) was 5%. Accordingly, The Grove Park's proposed budget for FY 2022/23 incorporates an increase to the special parcel tax levy of 3.0% to a total of $148,110, resulting in a minor increase of $4,314 over the prior year's adopted budget. The capped CPI growth adjustment will result in an increase of $0.69 per residential parcel over the prior year's rate (last year's single family rate was $22.84; with the CPI adjustment factor the new rate will be $23.54.

The Grove Park fund received its 10th and final installment of the generous $10,000 annual donation from Endashiian, Inc. (developers and landowners of the CVS/Pharmacy store site - formerly Longs Drugs Store), six years ago in FY 2016/17. Despite the conclusion of this ten-year pledge, Endeashiian, Inc. graciously donated an additional $1,000 to The Grove Park fund in both FY 2017/18 and FY 2018/19, which was both unexpected and unsolicited. No additional funds have been received in the fiscal years since.

During FY 2021/22, due to more limited use of the Park due to the COVID-19 pandemic, overall actual expenses were less than budgeted. The Grove Park fund is projected to maintain a positive reserve balance of approximately $445,849 by the close of FY 2021/22. As The Grove Park's apparatus and infrastructure ages following fourteen years of heavy public use, fund balance reserves will be critical to maintaining this public gem.

For FY 2022/23, total operational expenses of $153,389 are projected. The expenses will be offset by revenues totaling $179,116.

As The Grove Park continues to mature and its public attraction increases, more City Maintenance Department personnel time may be necessary to keep it in excellent condition. During the summer and on Saturday Concert Series weekends, existing maintenance staff work additional hours to ensure that The Grove Park is well maintained around event usage. The adjacent municipal well provides landscape irrigation and other non-potable water needs of The Grove Park, saving considerable taxpayer monies compared to the metered water prices of Contra Costa Water District.

Summary

The City of Clayton is projecting $179.12K of revenue in FY2023, which represents a 18.5% increase over the prior year due primarily to the ability to use grant funds to pay for the expenses incurred to improve security cameras at the park. Budgeted expenditures are projected to decrease by 29.4% or $63.78K to $153.39K in FY2023.

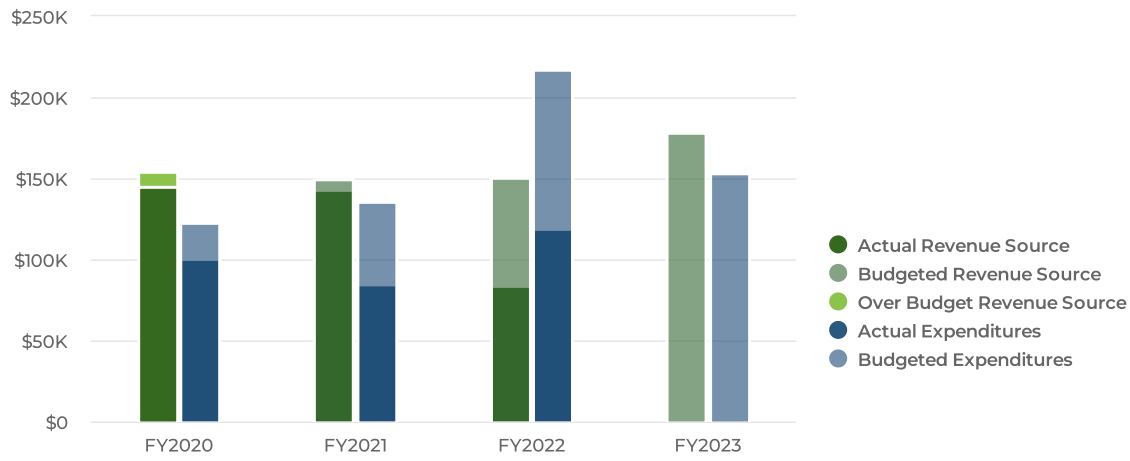

Revenues by Source

Projected 2023 Revenues by Source

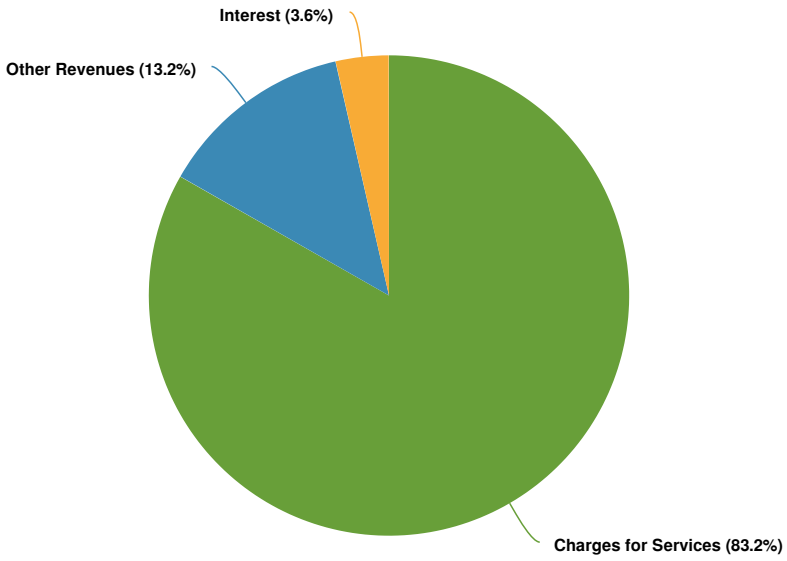

Budgeted and Historical 2023 Revenues by Source

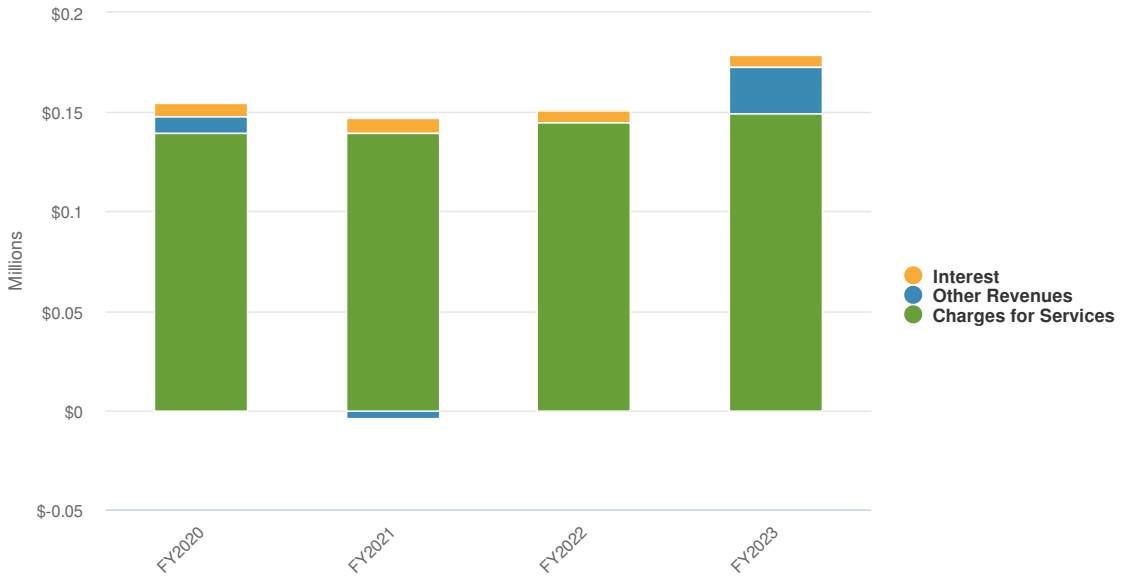

Name	FY2021 Actuals	FY2022 Amended	FY2022 Projected	FY2023 Budgeted	FY2022 Amended vs. FY2023 Budgeted (% Change)
Revenue Source					
Charges for Services					
Downtown Park Special Parcel Tax - O&M	$139,609	$143,796	$143,796	$148,110	3%
Park Use Fee	$0	$1,000	$4,603	$1,000	0%
Total Charges for Services:	**$139,609**	**$144,796**	**$148,399**	**$149,110**	**3%**
Interest					
Interest	$7,417	$6,400	$6,400	$6,400	0%
Total Interest:	**$7,417**	**$6,400**	**$6,400**	**$6,400**	**0%**
Other Revenues					
Unrealized Inv. Gain/Loss	-$3,634	$0	$0	$0	N/A
Transfer In from Fund 230	$0	$0	$0	$23,606	N/A
Total Other Revenues:	**-$3,634**	**$0**	**$0**	**$23,606**	**N/A**
Total Revenue Source:	**$143,391**	**$151,196**	**$154,799**	**$179,116**	**18.5%**

Expenditures by Expense Type

Budgeted Expenditures by Expense Type

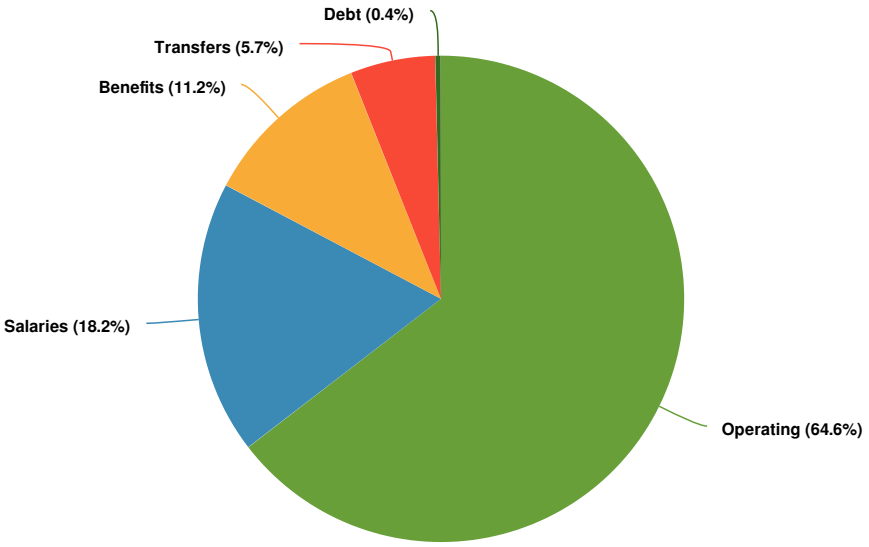

Budgeted and Historical Expenditures by Expense Type

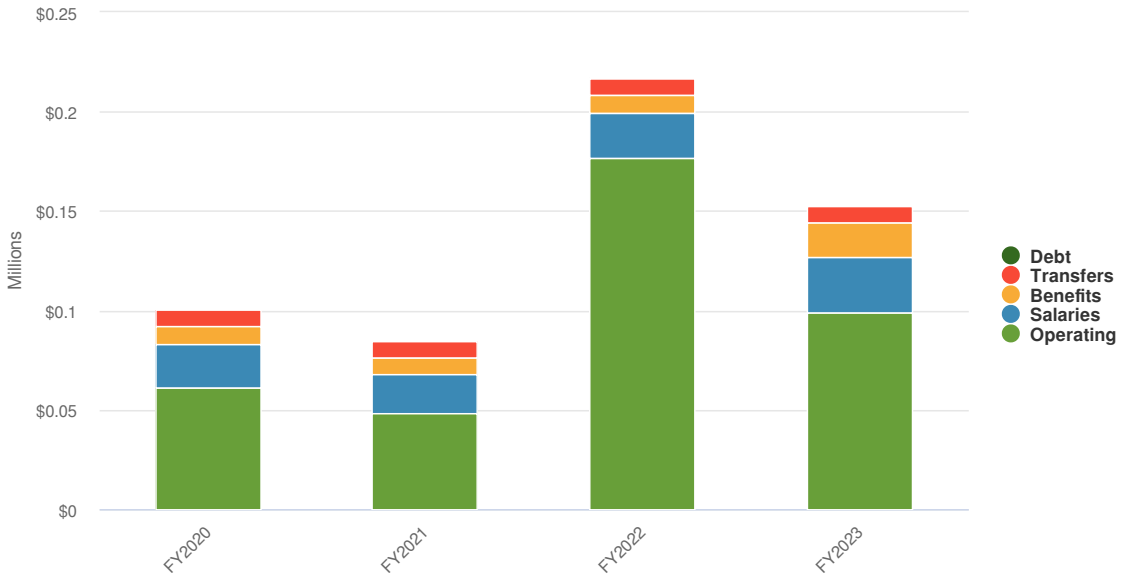

Name	FY2021 Actuals	FY2022 Amended	FY2022 Projected	FY2023 Budgeted	FY2022 Amended vs. FY2023 Budgeted (% Change)
Expense Objects					
Salaries					
Regular Salaries	$18,253	$15,850	$22,000	$27,882	75.9%
Temporary Salaries	$1,241	$5,100	$2,000	$0	-100%
Overtime	$672	$2,000	$2,000	$0	-100%
Total Salaries:	**$20,166**	**$22,950**	**$26,000**	**$27,882**	**21.5%**
Benefits					
Long/Short Term Disability Insurance	$137	$137	$137	$274	99.7%
PERS Retirement-Normal Cost	$1,653	$1,464	$1,464	$2,487	69.9%
PERS Retirement - Unfunded Liability	$1,833	$1,969	$1,969	$3,762	91.1%
Workers' Compensation	$1,048	$965	$965	$1,193	23.6%
Unemployment Compensation	$0	$820	$820	$62	-92.5%
FICA Taxes	$316	$649	$649	$0	-100%
Benefit Insurance	$2,965	$2,868	$2,868	$9,458	229.8%
Total Benefits:	**$7,953**	**$8,872**	**$8,872**	**$17,235**	**94.3%**
Operating					
General Supplies	$886	$2,800	$2,800	$2,800	0%
Rentals/leases	$0	$0	$0	$1,500	N/A
Telecommunications	$0	$0	$575	$1,500	N/A
Gas & Electric Services	$1,619	$2,000	$2,000	$1,800	-10%
Water Services	$11,511	$22,000	$22,000	$20,000	-9.1%
Buildings/Grounds Maintenance	$9,197	$7,800	$10,000	$10,000	28.2%
Machinery/Equipt Maintenance	$2,513	$500	$500	$500	0%
Vehicle Maintenance	$735	$1,000	$1,000	$2,400	140%
Vehicle Gas, Oil and Supplies	$892	$1,200	$1,200	$1,500	25%
Property Tax Admin. Costs	$3,744	$3,744	$3,744	$4,000	6.8%
Janitorial Services	$9,412	$13,000	$13,000	$1,500	-88.5%
Other Professional Services	$4,943	$5,020	$5,020	$5,275	5.1%
Animal/Pest Control Services	$29	$750	$750	$750	0%
Contract Seasonal Labor	$0	$7,000	$7,000	$12,500	78.6%
Tree Trimming Services	$0	$10,000	$15,000	$15,000	50%
Capital Outlay - Structures and Improvements	$0	$27,000	$13,000	$15,000	-44.4%
Capital Outlay - Machinery, Vehicles & Equipment	$0	$70,000	$30,000	$0	-100%
CERF Charges/Depreciation	$2,700	$2,700	$2,700	$3,000	11.1%
Total Operating:	**$48,181**	**$176,514**	**$130,289**	**$99,025**	**-43.9%**
Debt					
CCC Property Tax	$533	$560	$560	$560	0%
Total Debt:	**$533**	**$560**	**$560**	**$560**	**0%**

Name	FY2021 Actuals	FY2022 Amended	FY2022 Projected	FY2023 Budgeted	FY2022 Amended vs. FY2023 Budgeted (% Change)
Transfers					
Transfer To General Fund	$7,970	$8,273	$8,273	$8,687	5%
Total Transfers:	**$7,970**	**$8,273**	**$8,273**	**$8,687**	**5%**
Total Expense Objects:	**$84,803**	**$217,169**	**$173,994**	**$153,389**	**-29.4%**

Fund Balance

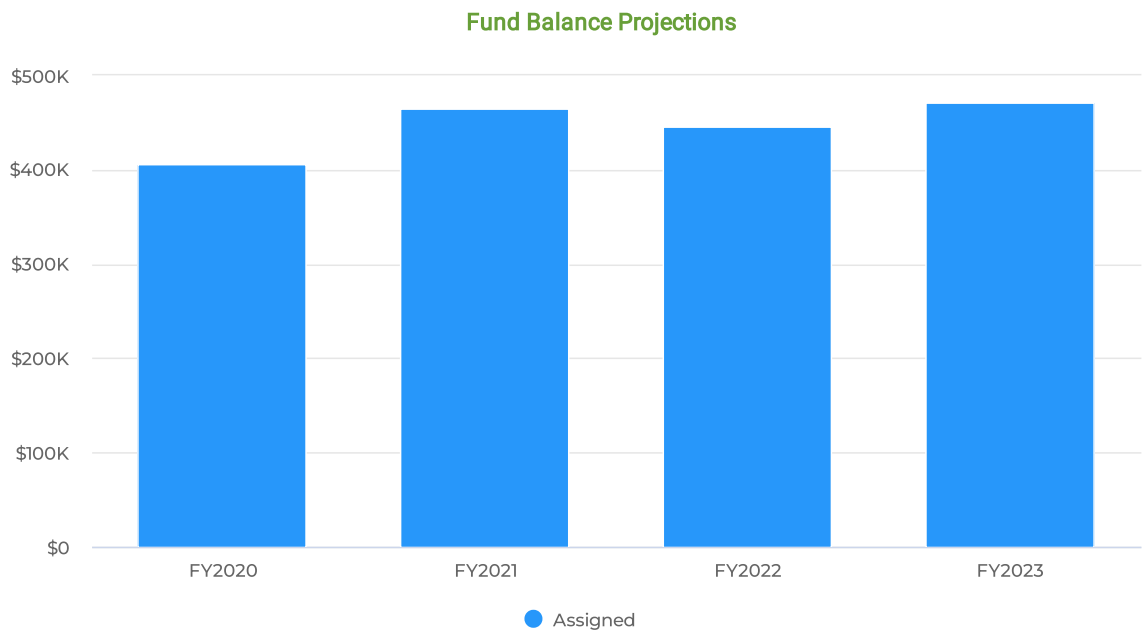

	FY2020	FY2021	FY2022	FY2023	% Change
Fund Balance	**Audited Fund Balance**	**Audited Fund Balance**	**Projected**	**Proposed**	
Assigned	$406,456	$465,044	$445,849	$471,576	5.8%
Total Fund Balance:	**$406,456**	**$465,044**	**$445,849**	**$471,576**	**5.8%**

Oakhurst Geological Hazard Abatement District

Formed by the City Council during the construction of the Oakhurst Development Project, this benefit assessment district encompasses all of the lots and open spaces within the Oakhurst [residential] Development. The Oakhurst Geological Hazard Abatement District (GHAD) has the authority but not the obligation to perform repairs to public, or authorized private, properties caused by certain geologic hazards such as landslides within this area. In order to fund any such operations, the GHAD Board of Directors (City Council) is required by state law to receive an affirmative vote by the real property owners within the district for any increase in the assessment rate. Although insufficient assessment revenues have always existed to perform much of the identified or anticipated hillside repairs, the property owners within the district have rejected any increase to their assessment three (3) times in the past. The GHAD Manager (contract City Engineer) manages the district and provides a separate budget and annual report to the Board of Directors in June or July annually.

Due to the restricted amount of voter-approved assessments, the GHAD levies an annual assessment that generally produces the same amount of revenue each year for general geologic hazard abatement purposes within the Oakhurst Development (adjusted only for CPI annually). For FY 2022/23, assessment revenue is projected to be approximately $87,796 which incorporates an April 2021 to April 2022 consumer price index (CPI) inflationary increase of 5% as well as a transfer of $40,478.48 from the Presley Settlement Fund to cover one-time project costs. Currently, it is unlikely property owners within the district would approve a significant rate increase sufficient to arrest or mitigate hillside movements. Interest earnings are insignificant for the GHAD fund estimated to be $210, which operates for most of the 12 months in a cash-flow deficit. The assessment revenues are not received by the GHAD until property owners pay their property tax bills in December and again in April each year.

Management expenses proposed for the GHAD this year include $5,000 for City Engineering services (District Manager) and $1,000 allocated for specialized legal services. Although litigation has been settled, the GHAD is still internally assessed a share of the City's general liability insurance premium increases, which were historically propelled by the Oakhurst hillside movement litigation, which served lawsuits against the GHAD as well as the City. This annual expenditure ($7,000 in FY 2021/22) must remain for several years following settlement of the litigation as those defenses pertaining to the GHAD's share of General Fund insurance premium expenses still impact the annual calculation of the City's general liability insurance premium for that prospective time period. Since the GHAD does not have its own employees, a base transfer of $8,169 to the City's General Fund for general administrative and clerical support services is critical to sustain the bare existence of the District (18% of annual assessment). County administrative fees to levy, collect, and disburse the GHAD property tax bill assessment are estimated at $1,550.

Project costs totaling $95,000 are planned for FY 2022/23, which includes monitoring reports, minor/emergency repairs and repair to a section of Ahwanee Lane near Miwok. Accordingly, and due to the limited financial resources available, the GHAD is projected to fully utilize its reserves and need a transfer of $40,478.48 from the Presley Settlement Fund (Fund 213) to fund these key projects by the close FY 2022/23. Although these projects are designed to improve current conditions, no new or additional significant geologic hazards can be abated in exchange for the relatively small total assessment levy. The GHAD maintains its legal life with the foresight and wisdom that affected property owners might someday wish, or need, to proactively utilize this legal instrument to address hillside movement remediation.

Summary

The City of Clayton is projecting $87.8K of revenue in FY2023, which represents a 34.7% increase over the prior year. Budgeted expenditures are projected to increase by 8.2% or $10.59K to $138.97K in FY2023.

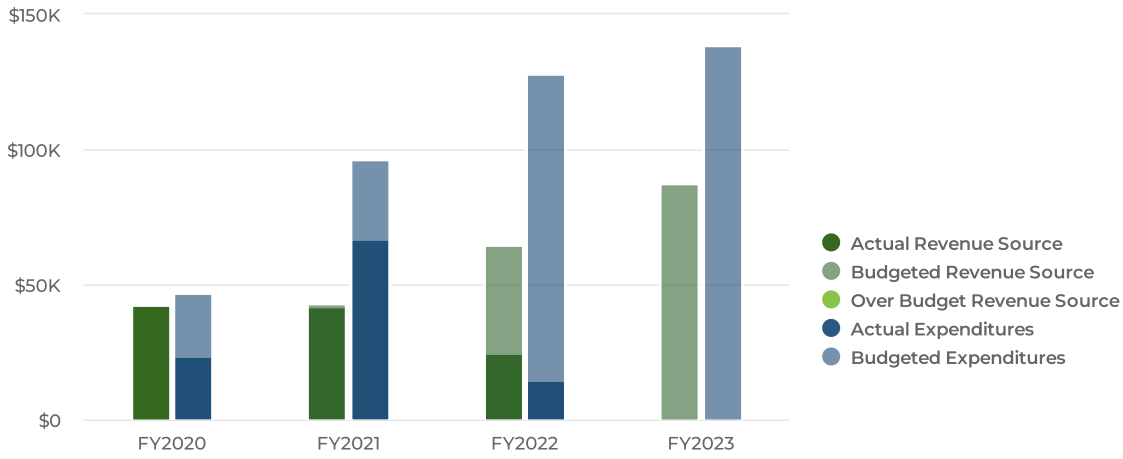

Revenues by Source

Budgeted and Historical 2023 Revenues by Source

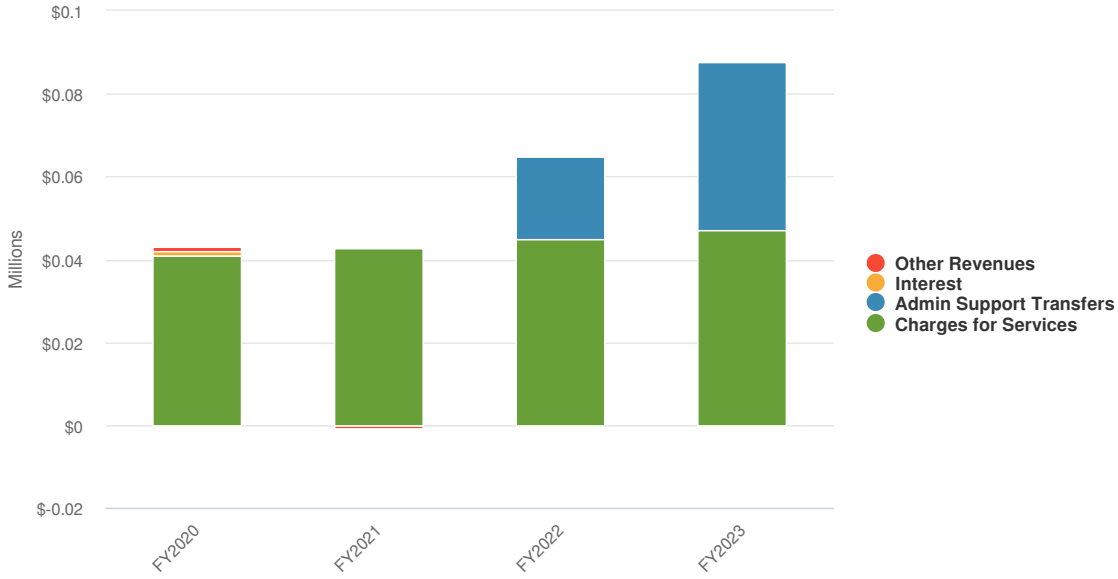

Name	FY2021 Actuals	FY2022 Amended	FY2022 Projected	FY2023 Budgeted	FY2022 Amended vs. FY2023 Budgeted (% Change)
Revenue Source					
Charges for Services					
Oakhurst GHAD Assessment	$42,778	$44,894	$44,894	$47,108	4.9%
Total Charges for Services:	**$42,778**	**$44,894**	**$44,894**	**$47,108**	**4.9%**
Interest					
Interest	$320	$210	$283	$210	0%
Total Interest:	**$320**	**$210**	**$283**	**$210**	**0%**
Other Revenues					
Unrealized Inv. Gain/Loss	-$632	$0	$0	$0	N/A
Total Other Revenues:	**-$632**	**$0**	**$0**	**$0**	**N/A**
Admin Support Transfers					
Trx from Presley Settlement	$0	$20,084	$20,084	$40,478	101.5%
Total Admin Support Transfers:	**$0**	**$20,084**	**$20,084**	**$40,478**	**101.5%**
Total Revenue Source:	**$42,466**	**$65,188**	**$65,261**	**$87,796**	**34.7%**

Expenditures by Expense Type

Budgeted Expenditures by Expense Type

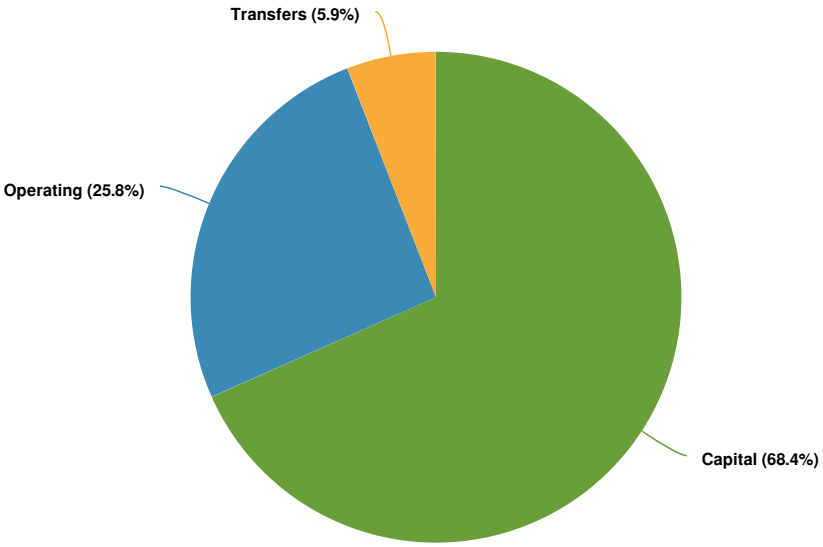

Budgeted and Historical Expenditures by Expense Type

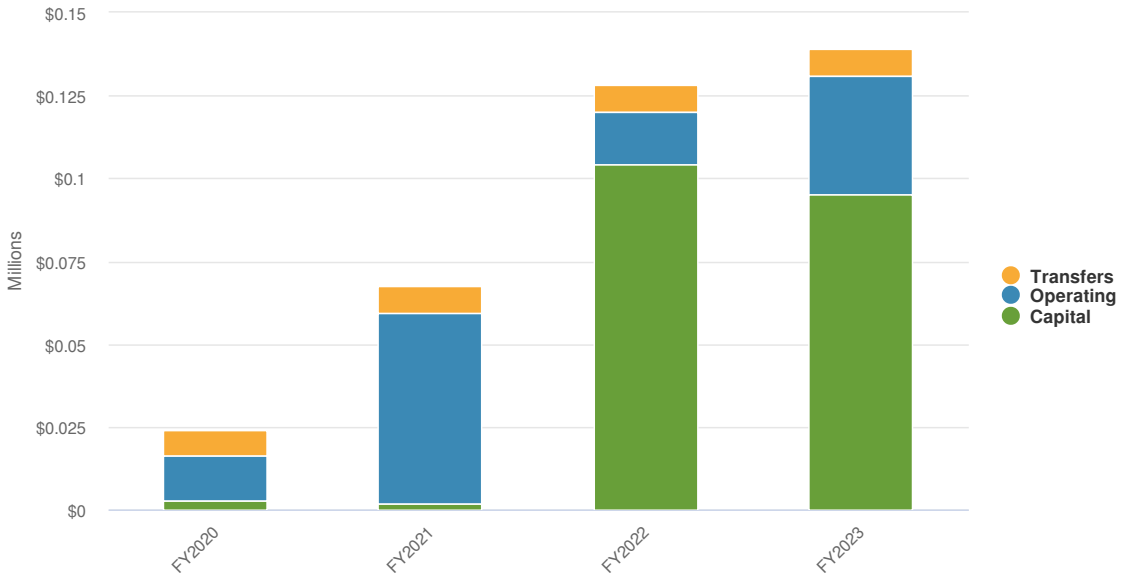

Name	FY2021 Actuals	FY2022 Amended	FY2022 Projected	FY2023 Budgeted	FY2022 Amended vs. FY2023 Budgeted (% Change)
Expense Objects					
Operating					
Postage	$850	$850	$850	$850	0%
Liability Insurance	$6,486	$7,000	$5,944	$7,000	0%
Property Tax Admin. Costs	$1,038	$1,550	$1,550	$1,550	0%
Legal Notices	$0	$100	$100	$100	0%
Misc. Expense	$0	$300	$300	$300	0%
Engineering/Inspection Service	$49,476	$5,000	$5,000	$25,000	400%
Special Legal Services	$0	$1,000	$1,000	$1,000	0%
Total Operating:	**$57,849**	**$15,800**	**$14,744**	**$35,800**	**126.6%**
Capital					
Project Costs	$1,707	$104,412	$220	$95,000	-9%
Total Capital:	**$1,707**	**$104,412**	**$220**	**$95,000**	**-9%**
Transfers					
Transfer To General Fund	$7,870	$8,169	$8,169	$8,169	0%
Total Transfers:	**$7,870**	**$8,169**	**$8,169**	**$8,169**	**0%**
Total Expense Objects:	**$67,427**	**$128,381**	**$23,133**	**$138,969**	**8.2%**

Fund Balance

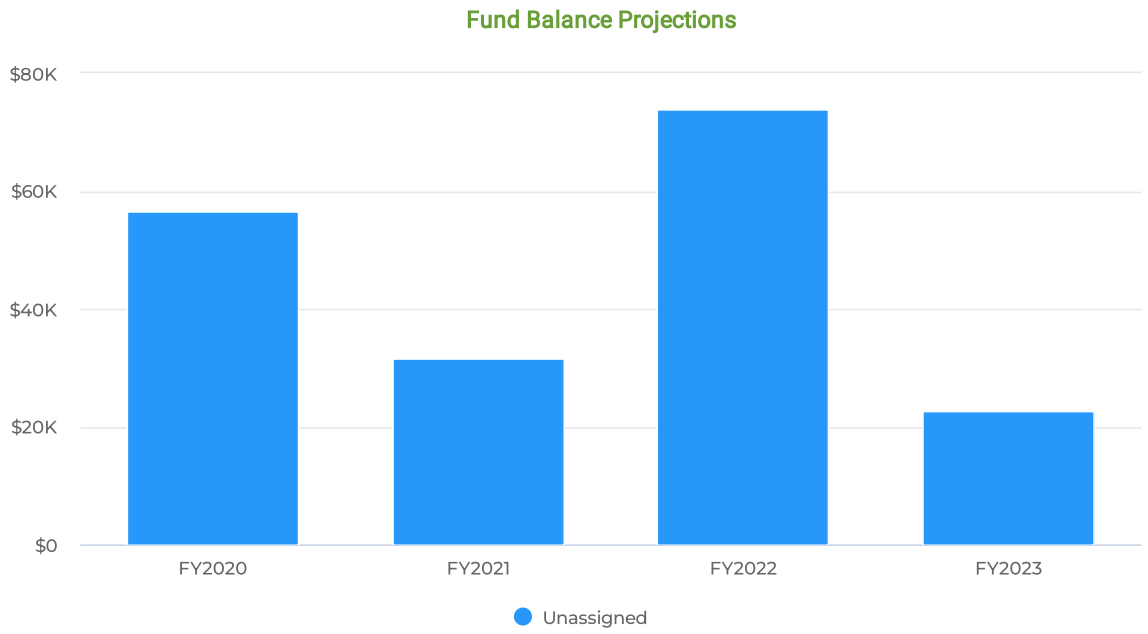

	FY2020	FY2021	FY2022	FY2023	% Change
Fund Balance	**Audited Fund Balance**	**Audited Fund Balance**	**Projected**	**Proposed**	
Unassigned	$56,612	$31,651	$73,779	$22,606	-69.4%
Total Fund Balance:	**$56,612**	**$31,651**	**$73,779**	**$22,606**	**-69.4%**

Presley GHAD Settlement

In 2003 the City and Geological Hazard and Abatement District (GHAD) settled its lawsuit against Presley regarding damages to City infrastructures in the Kelok Way area of the Oakhurst Development. After reimbursement to the City of advanced legal expenses, proceeds from the settlement were retained in a separate fund for use to clean V-ditches in the area, monitor hillside movement and explore mitigation options to protect public infrastructures in the development. During FY 2010/11, funds were appropriated from this reserve ($110,000) to perform road resurfacings within the development in conjunction with the 2010 Pavement Rehabilitation Project (CIP No. 10409). More recently, in FY 2017/18 this fund incurred $19,870 for the removal and replacement of broken concrete V-ditches in three separate locations within the GHAD.

For FY 2022/23 $40,479 is planned to be used and transferred to the GHAD Fund 212, to cover the GHAD operational/project shortfall. After the inclusion of projected interest earnings to this fund of approximately $1,000 it is anticipated this fund will end FY 2022/23 with a positive reserve balance of **$55,711**. These monies may yet be tapped for further area repairs to damaged public infrastructure and/or arrest hillside movement in the future, as well as deficit operations of the GHAD fund.

Summary

The City of Clayton is projecting $1K of revenue in FY2023, which represents a 44.4% decrease over the prior year. Budgeted expenditures are projected to increase by 101.5% or $20.39K to $40.48K in FY2023.

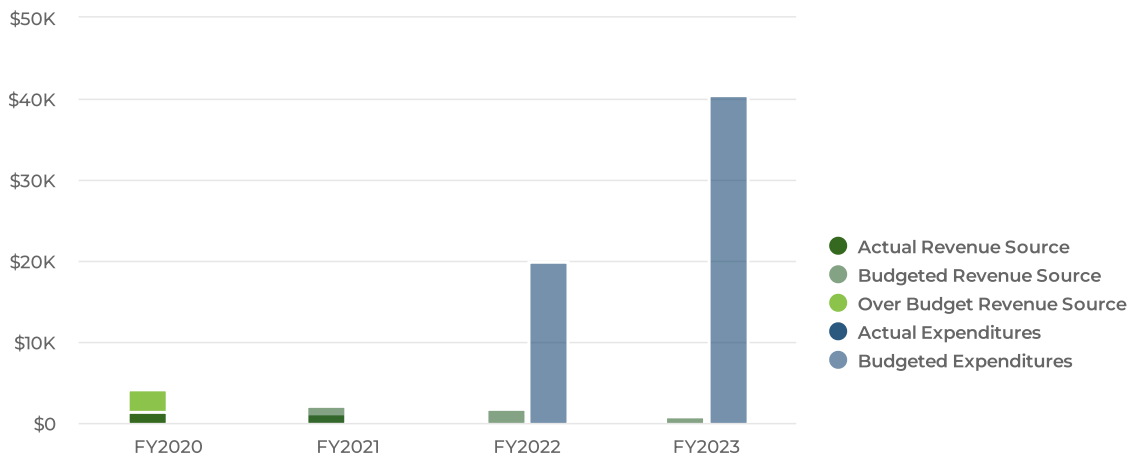

Revenues by Source

Budgeted and Historical 2023 Revenues by Source

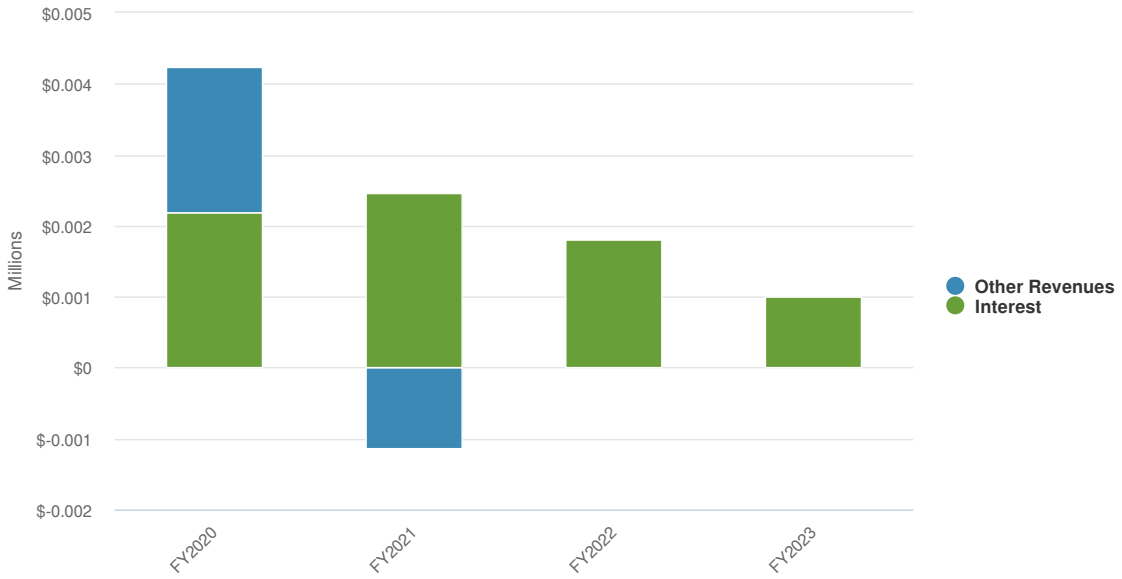

Name	FY2021 Actuals	FY2022 Amended	FY2022 Projected	FY2023 Budgeted	FY2022 Amended vs. FY2023 Budgeted (% Change)
Revenue Source					
Interest					
Interest	$2,455	$1,800	$1,800	$1,000	-44.4%
Total Interest:	**$2,455**	**$1,800**	**$1,800**	**$1,000**	**-44.4%**
Other Revenues					
Unrealized Inv. Gain/Loss	-$1,135	$0	$0	$0	N/A
Total Other Revenues:	**-$1,135**	**$0**	**$0**	**$0**	**N/A**
Total Revenue Source:	**$1,320**	**$1,800**	**$1,800**	**$1,000**	**-44.4%**

Expenditures by Expense Type

Budgeted and Historical Expenditures by Expense Type

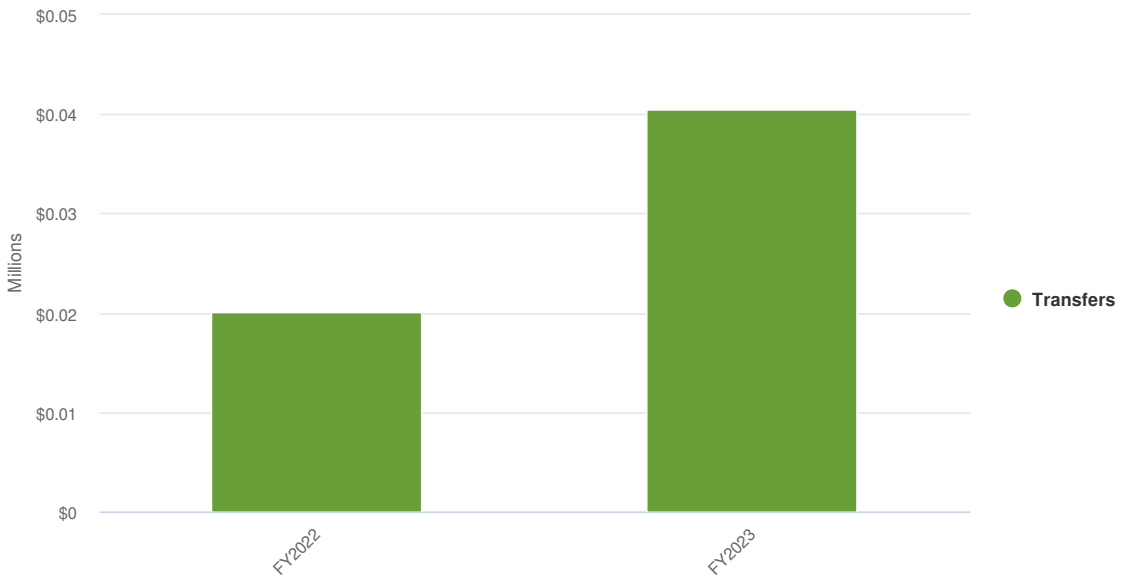

Name	FY2022 Amended	FY2022 Projected	FY2023 Budgeted	FY2022 Amended vs. FY2023 Budgeted (% Change)
Expense Objects				
Transfers				
Transfer to GHAD	$20,084	$20,084	$40,478	101.5%
Total Transfers:	**$20,084**	**$20,084**	**$40,478**	**101.5%**
Total Expense Objects:	**$20,084**	**$20,084**	**$40,478**	**101.5%**

Fund Balance

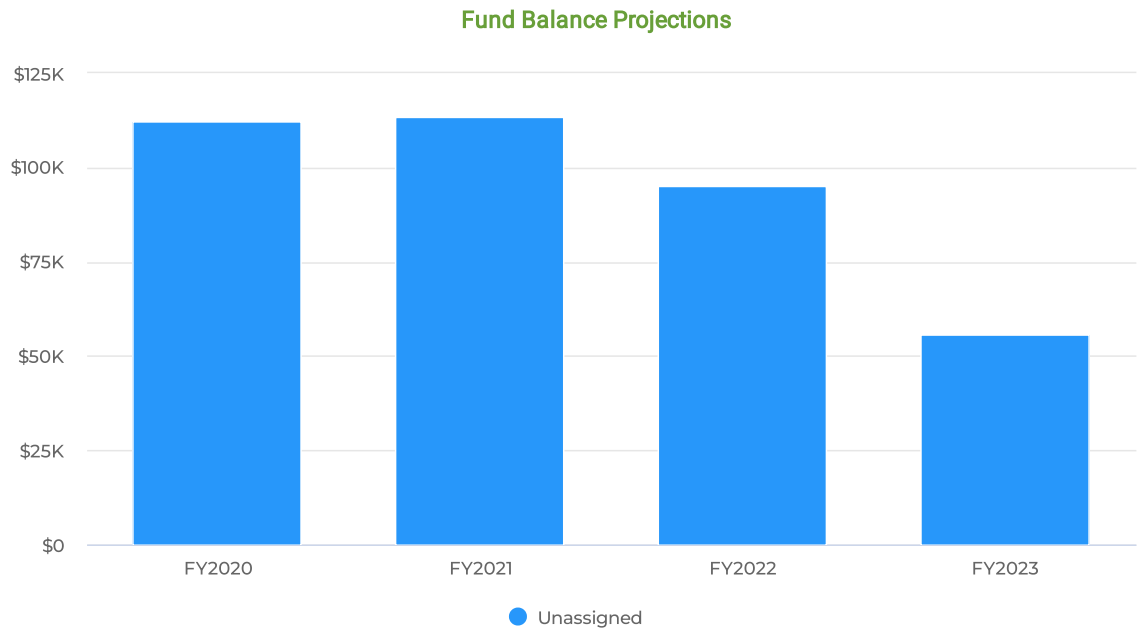

	FY2020	FY2021	FY2022	FY2023	% Change
Fund Balance	**Audited Fund Balance**	**Audited Fund Balance**	**Projected**	**Proposed**	
Unassigned	$112,153	$113,473	$95,189	$55,711	-41.5%
Total Fund Balance:	**$112,153**	**$113,473**	**$95,189**	**$55,711**	**-41.5%**

Street Light Assessment District

This fund accounts for the operations of the Clayton Neighborhood Streetlight Benefit Assessment District. This restricted-use assessment is collected through the real property tax bill on Clayton residential properties [current assessment ranges from $8.34 - $43.54 per residential unit per year]. Since FY 2000/01, the City has not requested or increased the rate charged to real property owners for the public street lights in their neighborhoods. These assessments are restricted for public street light operations and maintenance within residential neighborhoods, excluding arterial streetlights, which are funded through HUTA gas taxes accounted for in a separate restricted-use fund. This fund's proposed budget incorporates the same amount in revenues as last year ($126,000) since this assessment can only be increased by affirmative vote of the assessed property owners pursuant to the law (Proposition 218). Total proposed appropriations of the fund are $170,000.

For FY2022/23, it will not be possible to cover all of the costs of streetlights via the assessment revenue, even with fully depleting the reserves. In fact, one alarming projection in the proposed budget is the expectation the gas and electrical line item (account 7335) will now exceed the total assessment of the district by itself.

This fiscal year the City will need to supplement funding in the amount of $20,403 from another source to continue to fund all streetlight costs on the City's streets. In the near future, the City will need to examine and potentially submit to the voters an assessment increase to sustain the operations and maintenance of these streetlights since power costs have risen along with expenses to replace burned-out streetlamps.

Summary

The City of Clayton is projecting $126,322 in revenue in FY2023, which represents a 0.4% decrease over the prior year due to reduced interest earnings. Budgeted expenditures are projected to increase by 4.7% to $170,006 in FY2023.

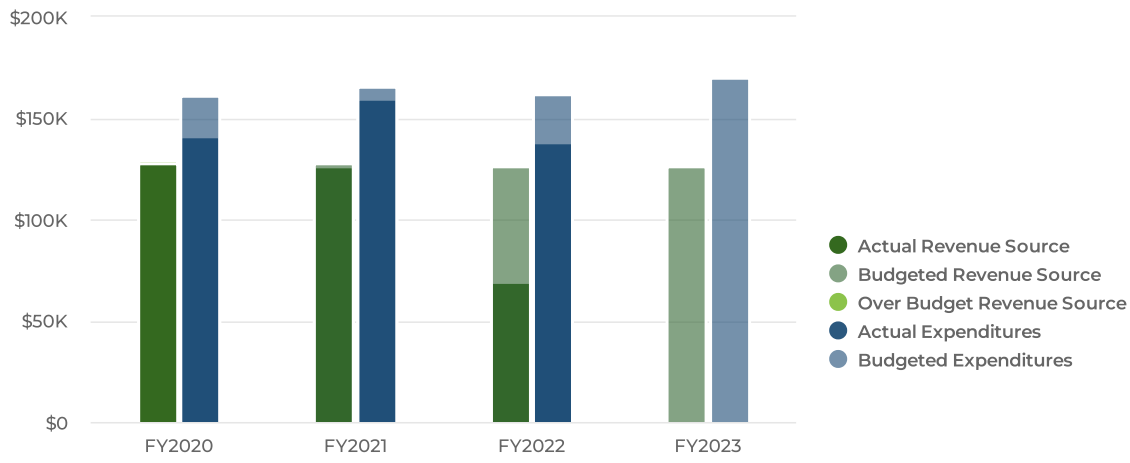

Revenues by Source

Budgeted and Historical 2023 Revenues by Source

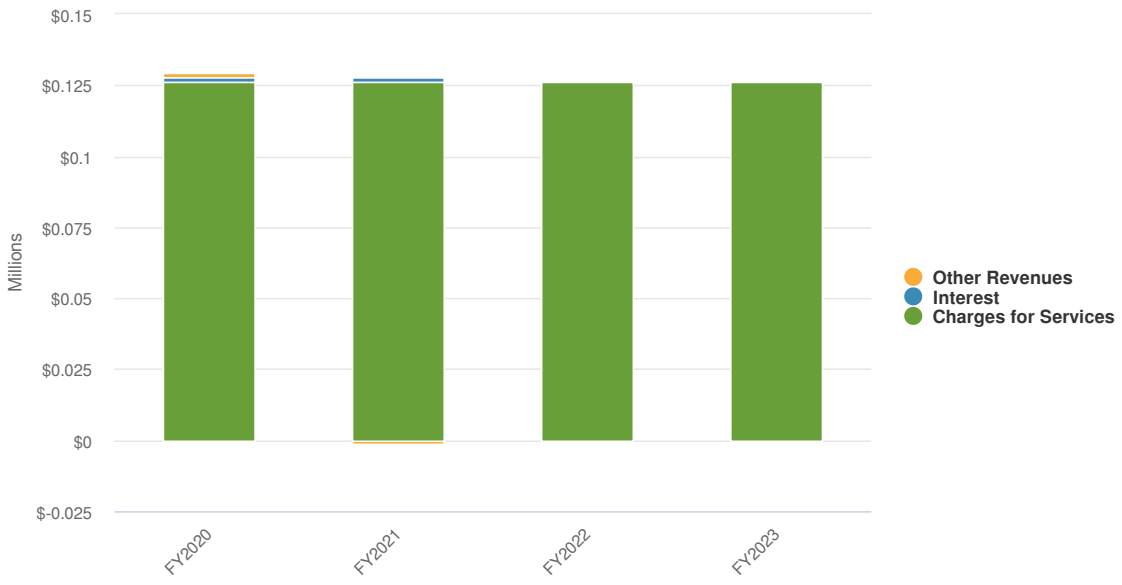

Name	FY2021 Actuals	FY2022 Amended	FY2022 Projected	FY2023 Budgeted	FY2022 Amended vs. FY2023 Budgeted (% Change)
Revenue Source					
Charges for Services					
Neighborhood Street Light Assessment	$125,991	$125,991	$125,992	$126,122	0.1%
Total Charges for Services:	**$125,991**	**$125,991**	**$125,992**	**$126,122**	**0.1%**
Interest					
Interest	$1,951	$800	$807	$200	-75%
Total Interest:	**$1,951**	**$800**	**$807**	**$200**	**-75%**
Other Revenues					
Unrealized Inv. Gain/Loss	-$1,276	$0	$0	$0	N/A
Total Other Revenues:	**-$1,276**	**$0**	**$0**	**$0**	**N/A**
Total Revenue Source:	**$126,666**	**$126,791**	**$126,799**	**$126,322**	**-0.4%**

Expenditures by Expense Type

Budgeted and Historical Expenditures by Expense Type

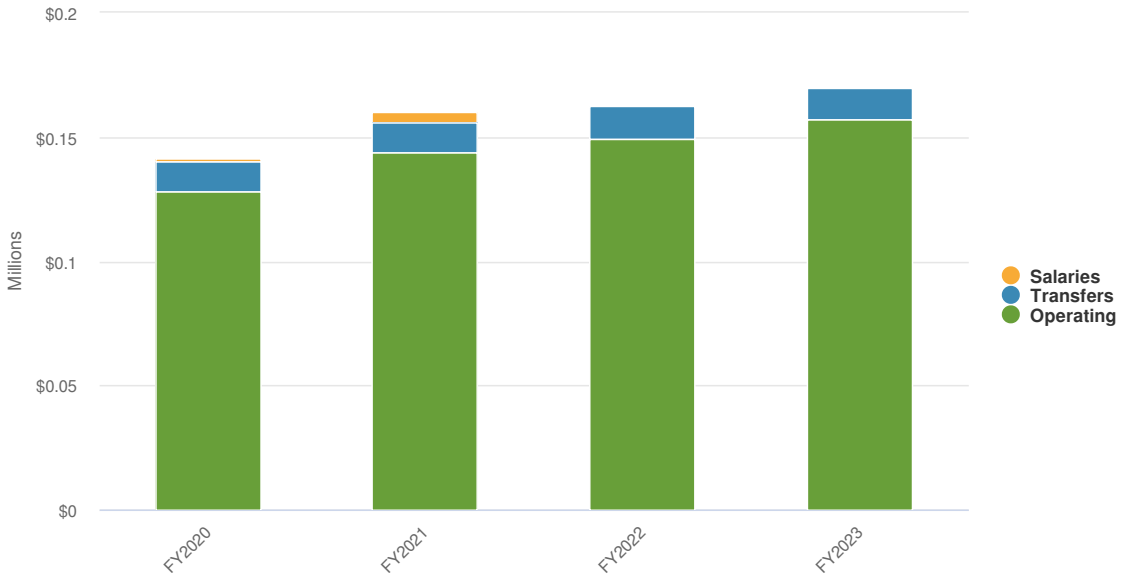

Name	FY2021 Actuals	FY2022 Amended	FY2022 Projected	FY2023 Budgeted	FY2022 Amended vs. FY2023 Budgeted (% Change)
Expense Objects					
Salaries					
Regular Salaries	$518	$0	$0	$0	N/A
Overtime	$3,681	$0	$0	$0	N/A
Total Salaries:	**$4,199**	**$0**	**$0**	**$0**	**0%**
Operating					
General Supplies	$0	$500	$500	$0	-100%
Gas & Electric Services	$120,201	$127,600	$121,434	$135,000	5.8%
Property Tax Admin. Costs	$3,680	$3,680	$3,680	$5,000	35.9%
Misc. Expense	$0	$330	$0	$0	-100%
Engineering/Inspection Service	$5,050	$1,000	$0	$0	-100%
Other Professional Services	$233	$250	$0	$0	-100%
Street Light Maintenance	$14,411	$16,000	$15,767	$17,000	6.3%
Total Operating:	**$143,575**	**$149,360**	**$141,381**	**$157,000**	**5.1%**
Transfers					
Transfer To General Fund	$12,530	$13,006	$13,006	$13,006	0%
Total Transfers:	**$12,530**	**$13,006**	**$13,006**	**$13,006**	**0%**
Total Expense Objects:	**$160,304**	**$162,366**	**$154,387**	**$170,006**	**4.7%**

Fund Balance

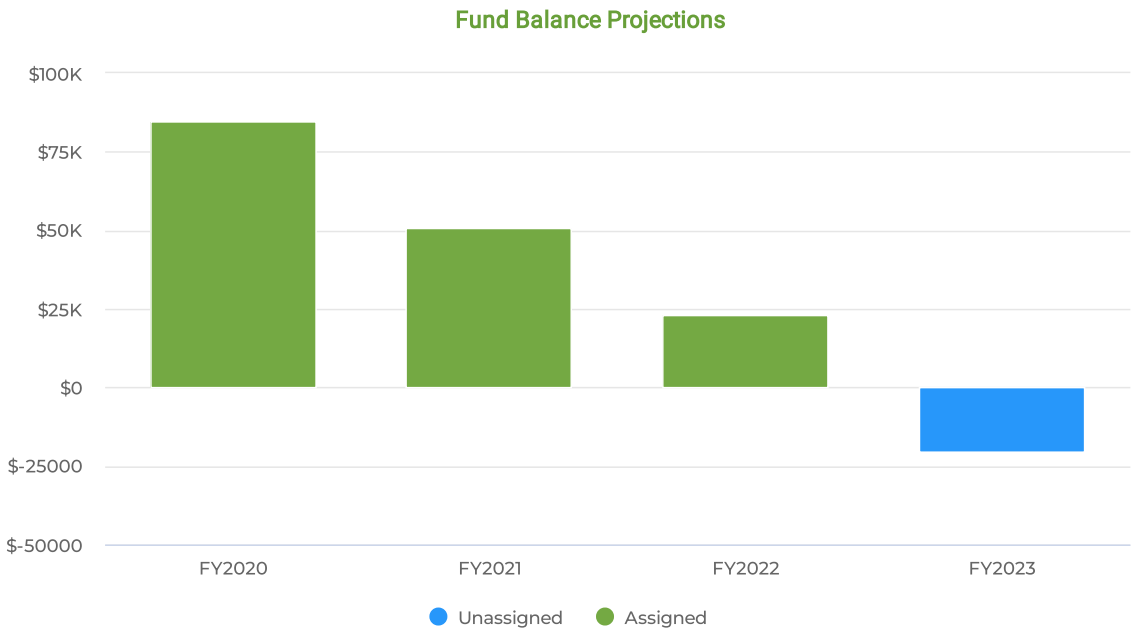

	FY2020	FY2021	FY2022	FY2023	% Change
Fund Balance	**Audited Fund Balance**	**Audited Fund Balance**	**Projected**	**Proposed**	
Unassigned	$0	$0	$0	$-20,403	0%
Assigned	$84,507	$50,869	$23,281	$0	-100%
Total Fund Balance:	**$84,507**	**$50,869**	**$23,281**	**$-20,403**	**-187.6%**

Stormwater Assessment

This account manages collection and use of Stormwater Equivalent Runoff Units (ERU) levied locally to assist the City in compliance with unfunded State-mandated regulations through our National Pollution Discharge Elimination System (NPDES) Permit. Case law has now confirmed (previously challenged and lost by southern California cities) Regional Water Quality Control Boards do indeed have authority to levy unfunded mandates against pollutant dischargers (cities and counties) by virtue of the federal Clean Water Act and the California Porter-Cologne Water Quality Control Act.

Stormwater Assessment Operations

By previous Council action long ago, this real property tax levy was maximized at its allowable cap in year 2000, which is projected to net the City $74,109 for local use in FY 2021/22. In reality, the assessment generates higher gross revenues ($126,306), however the following purposes snag portions of the City's local levy before ever touching our local coffers:

Contra Costa [Cities] Clean Water Program	$ 34,397
Commercial Building Inspections by Sanitary Dist.	$8,000
County Auditor-Controller Administrative Fee	$3,800
Reserve Fund for the Clean Water Program	$3,000
Flood Control District Management Expense	$3,000
Total Revenue Offsets:	$ 52,197
	41.32%

In addition the City must pay an annual NPDES Regional Discharger Fee to the State projected to be approximately $9,000, further dipping into the annual local assessment levied by the City.

The City's 5-year Stormwater Permit (MRP) is issued by the San Francisco Regional Water Quality Control Board. Public agencies, including Clayton, are now under requirements to elevate enforcement, monitoring measures, and treatment projects each year to ensure cleaner stormwaters. This permit, called MRP 2.0, was issued in 2016. The permit contains additional and enhanced requirements for cities such as: managing litter that can get into its drainage and creeks from private and public properties; PCB and Mercury pollutant testing/monitoring; maintenance and enforcement activities; "green infrastructure" which would set forth standards for cities to redirect existing storm drainage water from streets, sidewalks and parking lots and buildings into landscape areas; and enhanced Integrated Pest Management (IPM) policies, practices and mandatory training and certifications. These additional permit terms will continue to impact the Stormwater fund's reserves. As other cities in the state are experiencing similar funding constraints, State legislation (SB 231) did allow for consideration by the voters through a Prop 218 process to address some Stormwater improvements; however the legislation did not fully rectify the needs of local cities as it related to the permit mandates. The next permit (MRP 3.0) has been approved for use beginning in FY 2022/23 and will likely contain even more unfunded mandates.

MRP 2.0 required information on the latest Green Infrastructure (GI) requirements to be disclosed to elected officials and the public each year by June 30, 2017 along with additional reporting thereafter. MRP 2.0 defines GI as *"Infrastructure that uses vegetation, soils, and natural processes to manage water and create healthier urban environments…, green infrastructure refers to stormwater management systems that mimic nature by soaking up and storing water."* GI is designed to capture and reduce existing PCB including background levels, and Mercury. The second objective of GI is to recharge runoff into the ground creating more filtering and more natural infiltration into creeks and waterways. The permit mandates the retrofitting of existing impervious surfaces with Green Infrastructure be evaluated, analyzed, planned for, costed, and reported upon.

The GI mandate has two main elements to be implemented:

- Preparation of a Green Infrastructure Plan for the inclusion of bioswale/landscape planter (LID) drainage design into existing storm drain infrastructure, including streets, roads, storm drains, etc.
- Identification of early opportunities for implementation of Green Infrastructure Projects Green Infrastructure Plan

The Green Infrastructure Plan requirements and deadlines are:

- Prepare a framework or workplan to be approved by the Permittee's City Manager or governing body, and submit it to the SF Regional Water Board with its FY 2016/17 Annual Report. This was completed in October 2018.
- Prepare a Green Infrastructure Plan and show estimated costs/budget for a GI projects and submit it to the SF Regional Water Board with the 2019 Annual Report.

The permit requires the Annual Report include: a review of current infrastructure (capital improvement) projects; preparation of a list of infrastructure projects planned for implementation with potential for GI measures; and an annual review, update, and submission of the list. Specifically, this list must include: *"a summary of how each public infrastructure project with green infrastructure potential will include green infrastructure measures to the maximum extent practical during the permit term. For any public infrastructure project where implementation of green infrastructure measures is not practicable, submit a brief description for the project and the reasons green infrastructure measures were impracticable to implement."*

The purpose of the GI Plan is to identify opportunities and projects, and include and incorporate them into its planned Capital Improvement Plan (CIP). Each public agency's Plan is intended to serve as an implementation and reporting tool, to set goals for reducing over the long term, the adverse water quality impacts of existing and new urban runoff on receiving waters.

City staff reviewed and compiled an initial list of its City Council approved CIP budget projects and submitted it with its FY 2015/16 Annual Report, and has updated it thereafter as needed in its Annual Report filings. During FY 2019/20 a City staff working group consisting of the Stormwater Manager/Assistant to the City Manager, City Engineer, and Community Development Director, along with outside consultants prepared Clayton's draft GI Plan. This work effort was funded by a City Council earmark of $50,000 of FY 2016/17 General Fund annual excess monies. In April 2019 the City Council authorized a consultant contract to prepare this plan, which was filed with the Annual Report as required in the permit in October 2019. [Of the $50,000 allocated only $18,685 was utilized, the residual ($31,315) was placed in the Rainy Day Fund 110 for future allocation].

Cities are also tasked with reviewing, and updating as necessary, their standard engineering designs and planning policies/ordinances to incorporate GI. The Contra Costa Clean Water Program (CCCWP) is currently working on guidance to the cities for reviewing capital improvement programs and projects, identifying GI potential, advancing planning and design of potential green infrastructure features, and documenting decisions regarding implementation of green infrastructure.

As noted previously, the current permit contains mandated trash reduction requirements which are met through the implementation of the full trash capture devices. The City has installed and maintains twenty-five (25) devices in its four (4) designated trash management areas. Through this effort we have been able to achieve a 100% reduction in trash load baseline, and thereby permit compliance. The City of Clayton is one of only a few Bay Area cities to have already achieved this goal. However, recent refinements by the SF Regional Water Board to this requirement may mandate the installation and maintenance of additional full trash capture devices to remain in compliance.

The new permit also requires the use of GIS for database mapping and public viewing availability. The Clean Water Program has begun the establishment of a cloud-based GIS mapping program as a group funded effort for all Contra Costa cities. Each city will have its own section for stormwater mapping with the ability to have additional data layers as it desires. Therefore no additional City funds are needed at this time for the GIS program.

Such permit conditions necessitate ever-increasing expenditures (for reports, studies, documentation, monitoring and projects) which will eventually consume current levy revenues. However, no new funds exist to help address these state mandates. Initial staff analyses reveal an additional $225,000 to $515,000 in annual costs could someday impact the City's fiscal operations for current and future state-mandated stormwater purpose alone. Only a Proposition 218 voter approval action can increase the levied rates. The failure of the Clean Water Coalition's Proposition 218 ballot in FY 2012/13 to raise levy revenues turned aside a potential $93,700 for use in meeting state unfunded mandates for cleaner stormwaters. Since the City reached its parcel levy cap twenty-one (21) years ago there have been an astounding 512 additional permit requirements mandated by the SF Regional Water Board, with no increase in revenue to offset the associated costs, resulting in an erosion of the Stormwater Fund's reserves.

In the FY 2022/23 budget, the City's stormwater costs under the permit regulations exceed available revenues by approximately $28,243. Fortunately, the proposed budget projects the Stormwater Fund will begin next year with a positive reserve balance of **$36,742**, which is sufficient to cover the anticipated unavoidable operating deficit. The depletion of the Stormwater Fund's reserve balance over past several years is a direct result of added permit requirements imposed by the Regional Board in 1996 (referred to as "C-3 amendments"), MRP 1.0 (issued in 2010), and the current MRP 2.0 (issued in November 2015). All of these were state-imposed unfunded mandates, and the forthcoming MRP 3.0 will only exacerbate this fund's fiscal crisis.

Total budgeted FY 2022/23 labor-related expenditures are $47,607, including contracted seasonal labor, are necessary for the City's maintenance of the municipal storm drain system including annual debris clearance of creeks and drainage ways as well as proactive measures for the prevention of pollutants into these waters, which ultimately emerge into the San Francisco – Oakland Bay. Educational materials and supplies are also part of the Stormwater Fund's budget, along with our membership in the Contra Costa County Clean Water Program. Recoverable expenses include the portion of staff time when working on clean water issues, programs, while Regional Water Quality Control Board directives target specific programs (i.e. "diaper" inserts in storm drain inlets) and local enforcement (i.e. fines). City administrative staff expends a significant portion of time

(approximately one-third or more) engaged in the management, administration and implementation of this federal and state mandated program for cleaner runoff waters. As such, the proposed budgeted transfer of $41,966 to the City's General Fund to partially offset this incurred staff time as well as administrative and fiscal support costs is both reasonable and essential.

Total FY 2022/23 street sweeping costs are estimated at $57,200 to cover monthly street sweeping services. Street sweeping services are paid through this fund as a program component of cleaner stormwater from street gutters. To clarify a common misconception, public streets and gutters are swept monthly to mitigate roadway pollutants from entering the storm drain system, not for street aesthetics or as the substitute broom for an abutting property owner's sweeping/clearance of leaves and debris from the front and/or side yard curbs of one's property. Offsetting revenue for this street sweeping is tendered by real property owners through their trash bills which is projected to be an equal and offsetting $57,200.

Annual expenditures are incorporated into the proposed budget for required contracted services including: $2,000 for engineering services, $1,720 estimated for other professional services (i.e. bioswale inspections, etc.), and $1,200 for contracted services for building/grounds maintenance (i.e. drainage insert cleaning, emergency tree removal, clearing, etc.). As needed contracted engineering services will assist in providing the City's response to state-mandates for performing additional drainage/GI analysis, evaluation and annual reporting of our mapped "trash management areas", and PCB analysis. The City Council has addressed the stormwater impact caused by new private construction activities and newer private developments through the requirement of self-supporting mechanisms and has implemented cost recovery through the establishment of fees for homeowners association and benefit assessment districts. Accordingly, new development generally has minimal to no net budgetary impact on either the Stormwater fund or the City's General Fund.

As noted previously, the Stormwater fund is projected to open FY 2022/23 with approximately $36,742 in reserves, and projects a year-end fund balance of $8,500 on June 30, 2023, nearly completely depleting the fund balance. At this rate, and with additional requirements associated with the new permit (MRP 3.0), the Stormwater fund will be oversubscribed beginning in FY2023/24, with the only sources of discretionary funds to patch the mandated gap being an annual budgeted operational subsidy from the Rainy Day Fund 110 or General Fund. Absent a new or increased funding source, the first course of action would likely result in either a reduction of permit compliance potentially triggering SF Regional Board action of fines of up to $10,000 per day and/or other legal actions/financial penalties, or reduction in other non-mandated city services.

Summary

The City of Clayton is projecting $149,950 of revenue in FY2023, which represents a 9.6% increase over the prior year. Budgeted expenditures are projected to increase by 7.6% to $178,193 in FY2023.

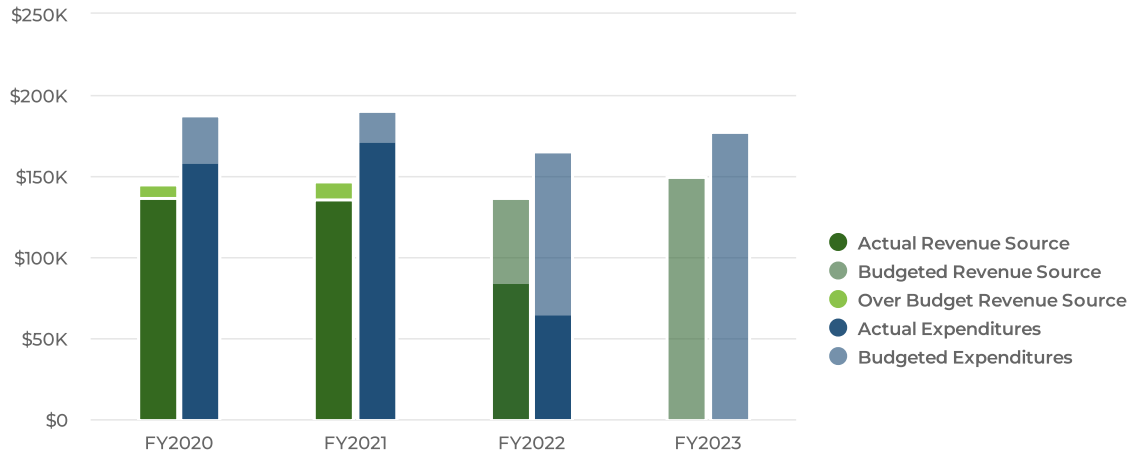

Revenues by Source

Budgeted and Historical 2023 Revenues by Source

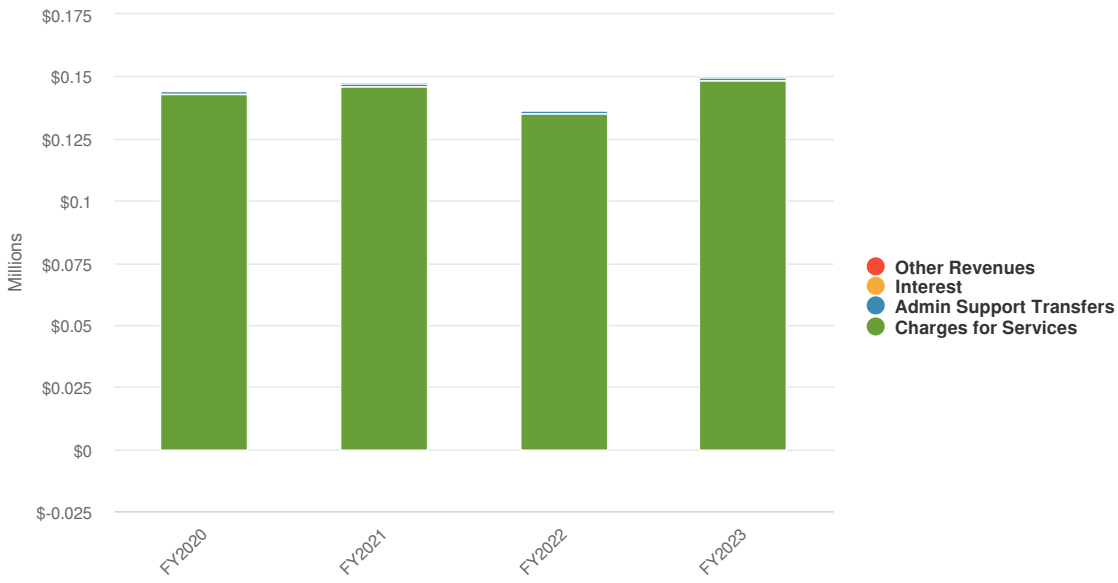

Name	FY2021 Actuals	FY2022 Amended	FY2022 Projected	FY2023 Budgeted	FY2022 Amended vs. FY2023 Budgeted (% Change)
Revenue Source					
Charges for Services					
Stormwater Assessment	$86,401	$74,109	$84,000	$84,000	13.3%
Stormwater O&M Annual Fee	$0	$5,020	$5,020	$5,020	0%
Street Sweeping Fees	$59,430	$55,900	$59,200	$59,200	5.9%
Total Charges for Services:	**$145,830**	**$135,029**	**$148,220**	**$148,220**	**9.8%**
Interest					
Interest	$1,000	$600	$600	$600	0%
Total Interest:	**$1,000**	**$600**	**$600**	**$600**	**0%**
Other Revenues					
Unrealized Inv. Gain/Loss	-$398	$0	$0	$0	N/A
Total Other Revenues:	**-$398**	**$0**	**$0**	**$0**	**N/A**
Admin Support Transfers					
Trx. From Landscape Mtnce.	$1,130	$1,130	$1,130	$1,130	0%
Total Admin Support Transfers:	**$1,130**	**$1,130**	**$1,130**	**$1,130**	**0%**
Total Revenue Source:	**$147,562**	**$136,759**	**$149,950**	**$149,950**	**9.6%**

Expenditures by Expense Type

Budgeted Expenditures by Expense Type

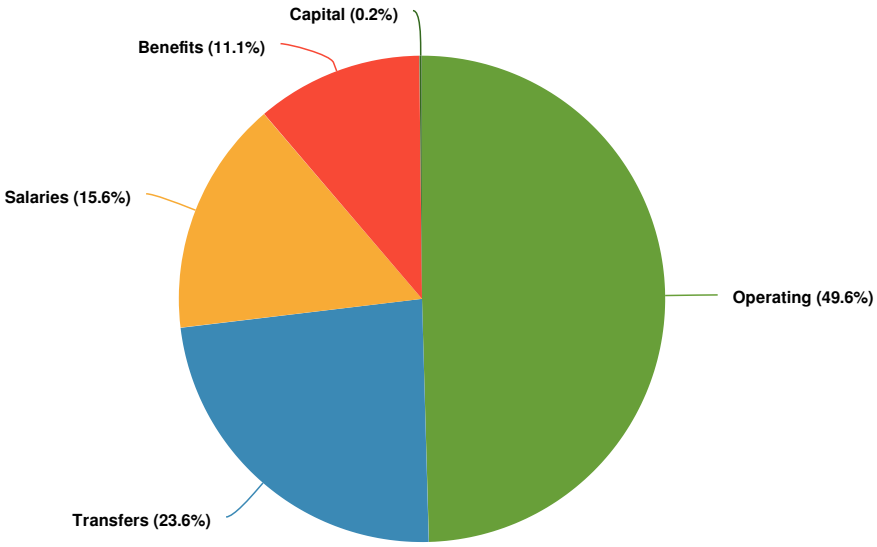

Budgeted and Historical Expenditures by Expense Type

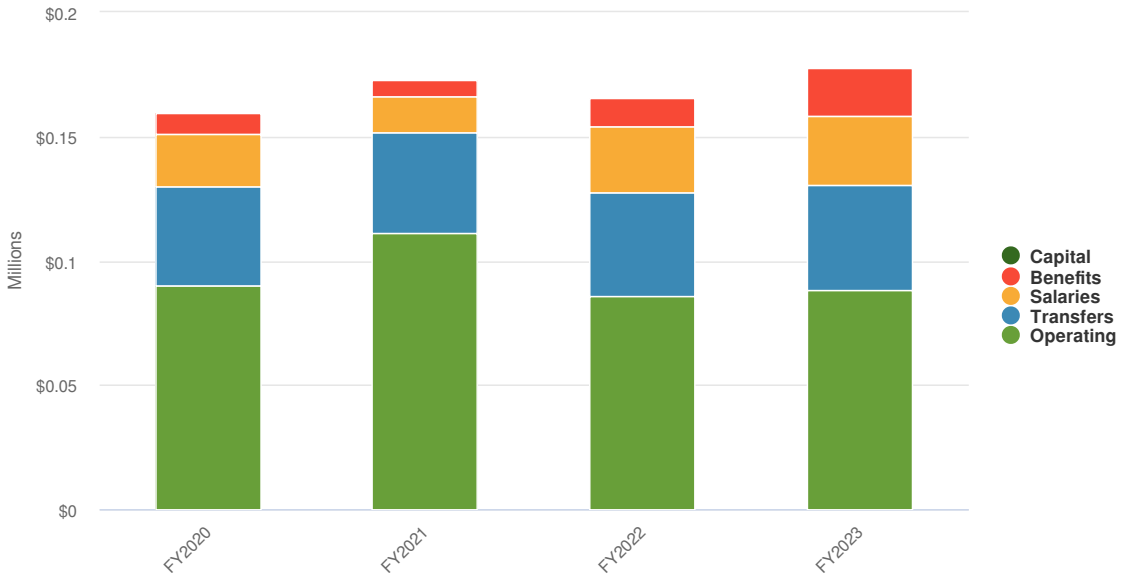

Name	FY2021 Actuals	FY2022 Amended	FY2022 Projected	FY2023 Budgeted	FY2022 Amended vs. FY2023 Budgeted (% Change)
Expense Objects					
Salaries					
Regular Salaries	$14,310	$23,776	$23,776	$27,882	17.3%
Temporary Salaries	$578	$2,635	$2,635	$0	-100%
Overtime	$123	$0	$0	$0	N/A
Total Salaries:	**$15,011**	**$26,411**	**$26,411**	**$27,882**	**5.6%**
Benefits					
Long/Short Term Disability Insurance	$73	$206	$206	$274	32.8%
PERS Retirement-Normal Cost	$1,285	$2,197	$2,197	$2,359	7.4%
PERS Retirement - Unfunded Liability	$1,307	$2,954	$2,954	$5,016	69.8%
Workers' Compensation	$1,083	$992	$992	$1,193	20.2%
Unemployment Compensation	$0	$526	$526	$62	-88.3%
FICA Taxes	$286	$546	$546	$0	-100%
Benefit Insurance	$2,245	$4,301	$4,301	$10,822	151.6%
Total Benefits:	**$6,278**	**$11,722**	**$11,722**	**$19,725**	**68.3%**
Operating					
General Supplies	$2,551	$1,000	$2,650	$2,500	150%
Buildings/Grounds Maintenance	$24,349	$1,200	$1,200	$1,200	0%
Vehicle Maintenance	$712	$2,000	$800	$1,000	-50%
Vehicles: Gas, Oil & Supplies	$720	$2,000	$500	$1,000	-50%
Street Sweeping	$53,775	$55,900	$54,000	$57,200	2.3%
Engineering Services	$0	$2,000	$2,000	$2,000	0%
Other Professional Services	$205	$1,720	$1,720	$1,720	0%
Contract Seasonal Labor	$14,938	$6,000	$4,000	$6,000	0%
State Regional Annual Discharge Fee	$8,992	$9,000	$10,602	$11,000	22.2%
CERF Charges/Depreciation	$4,700	$4,700	$4,700	$4,700	0%
Total Operating:	**$110,942**	**$85,520**	**$82,172**	**$88,320**	**3.3%**
Capital					
Project/Program Costs - Outreach	$0	$0	$0	$300	N/A
Total Capital:	**$0**	**$0**	**$0**	**$300**	**N/A**
Transfers					
Transfer To General Fund	$40,430	$41,966	$41,966	$41,966	0%
Total Transfers:	**$40,430**	**$41,966**	**$41,966**	**$41,966**	**0%**
Total Expense Objects:	**$172,660**	**$165,619**	**$162,271**	**$178,193**	**7.6%**

Fund Balance

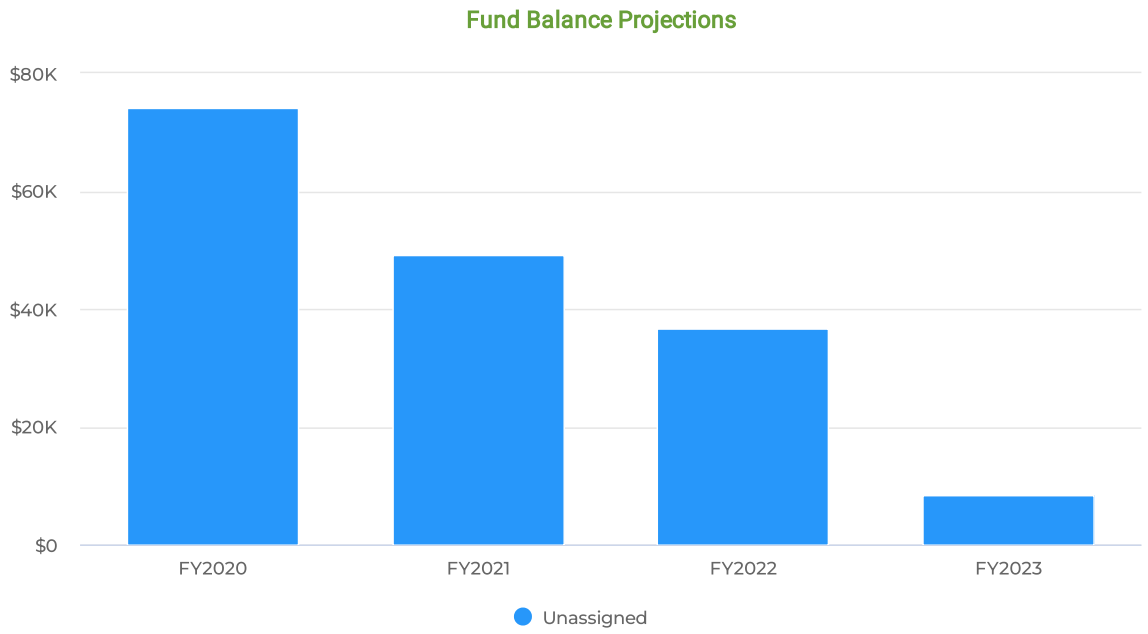

	FY2020	FY2021	FY2022	FY2023	% Change
Fund Balance	**Audited Fund Balance**	**Audited Fund Balance**	**Projected**	**Proposed**	
Unassigned	$74,161	$49,063	$36,742	$8,499	-76.9%
Total Fund Balance:	**$74,161**	**$49,063**	**$36,742**	**$8,499**	**-76.9%**

Measure J

This restricted-use special revenue fund tracks the receipt and expenditure of revenues from the ½ cent sales tax levy approved by County voters in 1988 (Measure C) to provide regional and local transportation and street improvements, a growth management process, and a regional planning process to address quality of life issues. One of the program components of the Measure is its "Return to Local Source" monies wherein cities fully complying with the Measure's Growth Management Program (GMP) Checklist are eligible to receive an annual allocation of monies for local streets and roads maintenance. Disbursement of these monies hinges on a city earning and maintaining a certified Housing Element (either by the California Department of Housing and Community Development [HCD] or via self-certification), and filing a biennial Compliance Checklist. The Contra Costa Transportation Authority (CCTA), cities, and the Contra Costa County were successful in 2004 in obtaining voter approval of Measure J, which extended the authorization of the current sales tax in the County for an additional 25 years beyond Measure C's expiration on March 31, 2009. Accordingly, Measure J is now in effect.

A letter to the City from HCD dated December 11, 2014 stated *"The Department is pleased to find the adopted housing element in full compliance with State housing element law".* This letter effectively covers the City's compliance with housing element requirements for eight (8) years from the date of issuance. In addition, with CCTA's acceptance of the City's most recent Compliance Checklist covering calendar years 2016 and 2017, the City is eligible to receive its full Measure J Local Streets Maintenance (LSM) or "Return to Local Source" funds for FY 2018/19 and FY 2019/20. The next biennial CCTA Compliance Checklist is scheduled to be presented to the City Council for approval sometime in the near future covering calendar years 2018 and 2019. For FY 2021/22 the City projects to receive "Return to Local Source" funds in an amount totaling $239,204. This revenue, along with future Measure J revenue would be available for future eligible CIP transportation projects.

In addition to this funding, on October 7, 2014 the City signed a cooperative agreement with CCTA and its member cities to receive Program 28a grant funding for Sub-regional Transportation Needs. The co-operative agreement stipulated funds will be allocated starting in January 2015, and then each November until 2034 using a 50/50 population and road miles split formula. In FY 2021/22 the City is estimated to receive an additional $31,072 per the co-operative agreement, which will also be available for future eligible projects.

For FY2021/22, a total of $417,178 will ultimately be spent on capital projects including the 2022 Neighborhood Pavement Preservation Project that were not approved until after the FY2021/22 Budget was adopted. For FY2022/23, the only planned expenditure is for the City's participation in the Regional Transportation Planning Group, TRANSPAC. Additional capital expenditures may be brought during the course of the year as it is anticipated that there will be funding available of $335,164 based on anticipated revenues for the year.

Summary

The City of Clayton is projecting $364.72K of revenue in FY2023, which represents a 34.5% increase over the prior year. Budgeted expenditures are projected to increase by 0.7% to $37.33K in FY2023 absent additional capital spending.

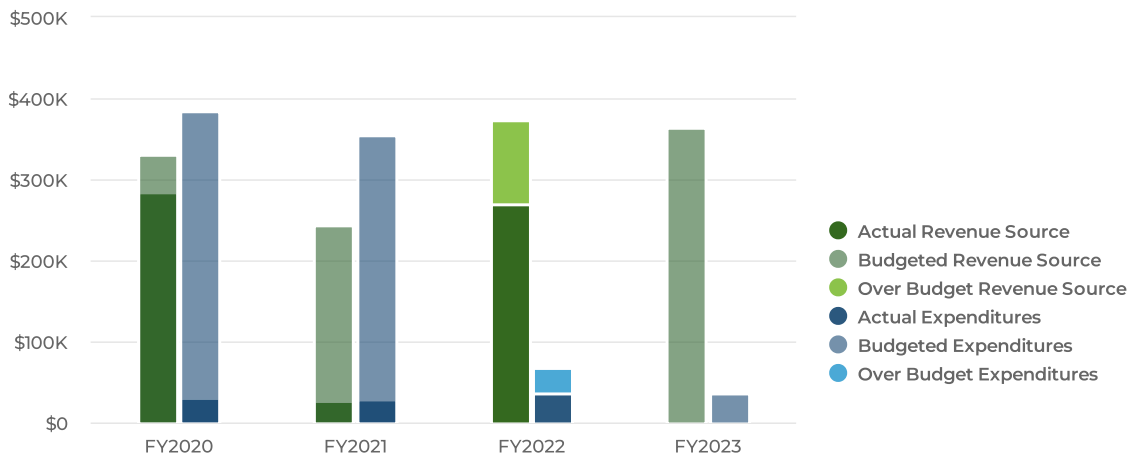

Revenues by Source

Budgeted and Historical 2023 Revenues by Source

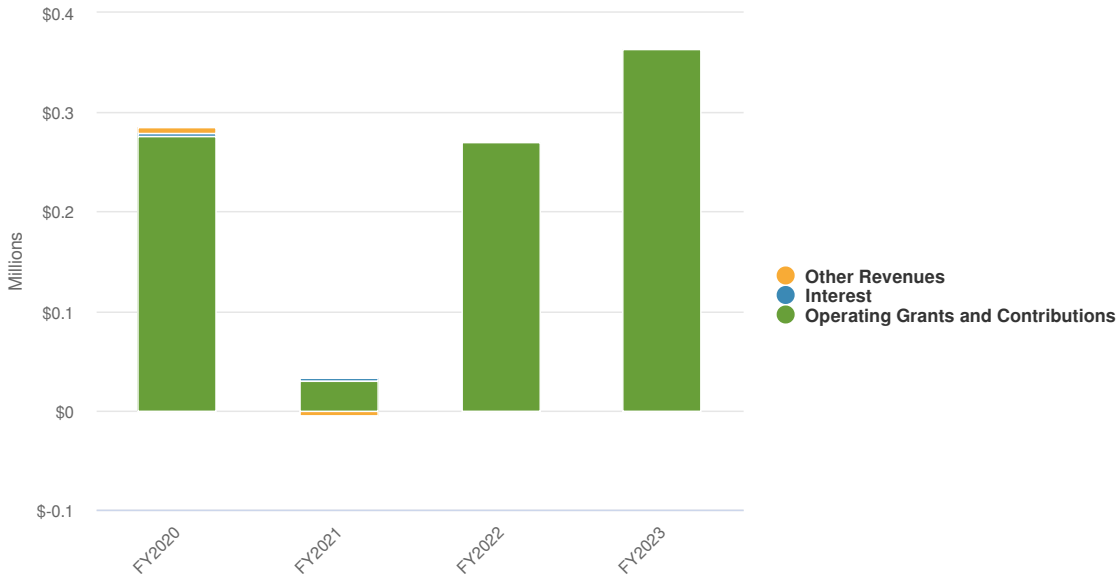

Name	FY2021 Actuals	FY2022 Amended	FY2022 Projected	FY2023 Budgeted	FY2022 Amended vs. FY2023 Budgeted (% Change)
Revenue Source					
Operating Grants and Contributions					
Measure J Funds (Local Streets)	$0	$239,204	$239,204	$334,140	39.7%
Measure J Program 28a (Co-op)	$30,576	$31,072	$31,072	$29,680	-4.5%
Total Operating Grants and Contributions:	**$30,576**	**$270,276**	**$270,276**	**$363,820**	**34.6%**
Interest					
Interest	$2,193	$900	$900	$900	0%
Total Interest:	**$2,193**	**$900**	**$900**	**$900**	**0%**
Other Revenues					
Unrealized Inv. Gain/Loss	-$5,427	$0	$0	$0	N/A
Total Other Revenues:	**-$5,427**	**$0**	**$0**	**$0**	**N/A**
Total Revenue Source:	**$27,343**	**$271,176**	**$271,176**	**$364,720**	**34.5%**

Expenditures by Expense Type

Budgeted Expenditures by Expense Type

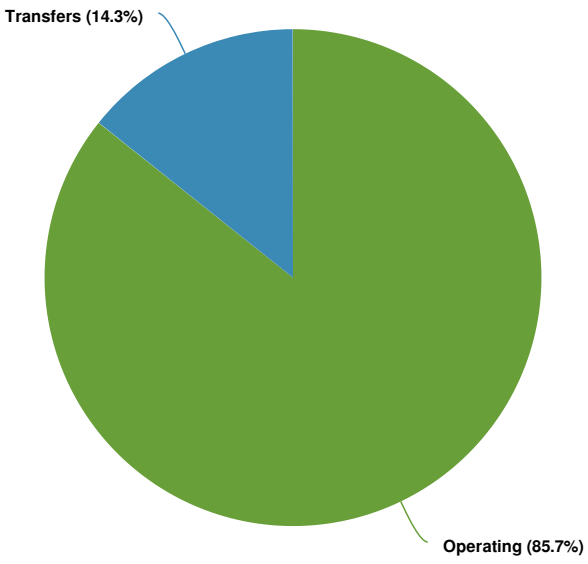

Budgeted and Historical Expenditures by Expense Type

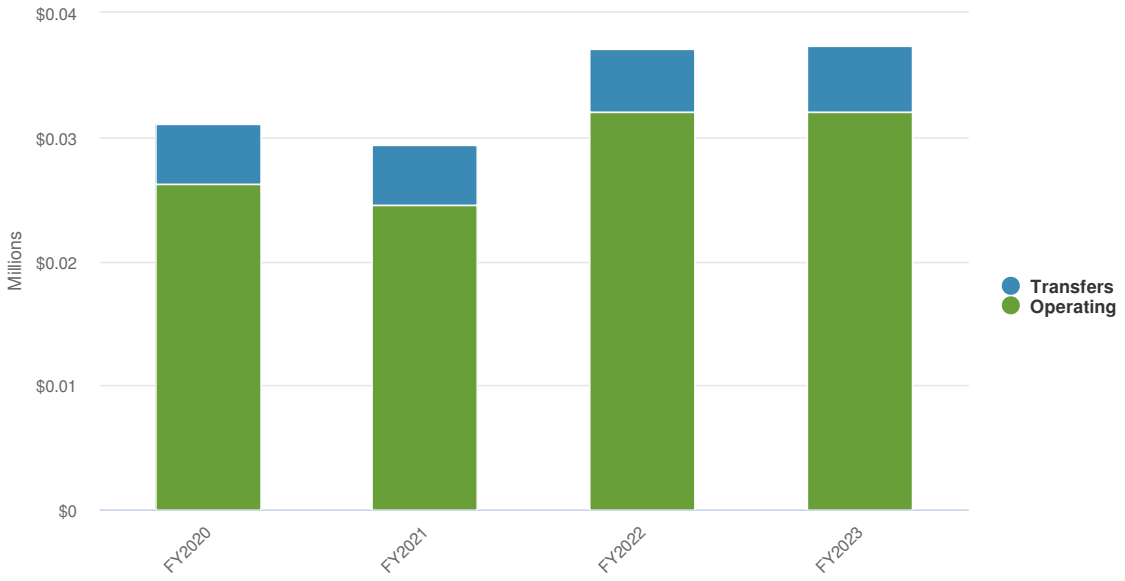

Name	FY2021 Actuals	FY2022 Amended	FY2022 Projected	FY2023 Budgeted	FY2022 Amended vs. FY2023 Budgeted (% Change)
Expense Objects					
Operating					
Dues and Subscriptions	$1,209	$2,000	$2,000	$2,000	0%
TRANSPAC Fees	$23,292	$30,000	$30,000	$30,000	0%
Total Operating:	**$24,501**	**$32,000**	**$32,000**	**$32,000**	**0%**
Transfers					
Transfer To General Fund	$4,890	$5,076	$5,076	$5,330	5%
Transfer to CIP Fund	$0	$0	$346,967	$0	N/A
Total Transfers:	**$4,890**	**$5,076**	**$352,043**	**$5,330**	**5%**
Total Expense Objects:	**$29,391**	**$37,076**	**$384,043**	**$37,330**	**0.7%**

Fund Balance

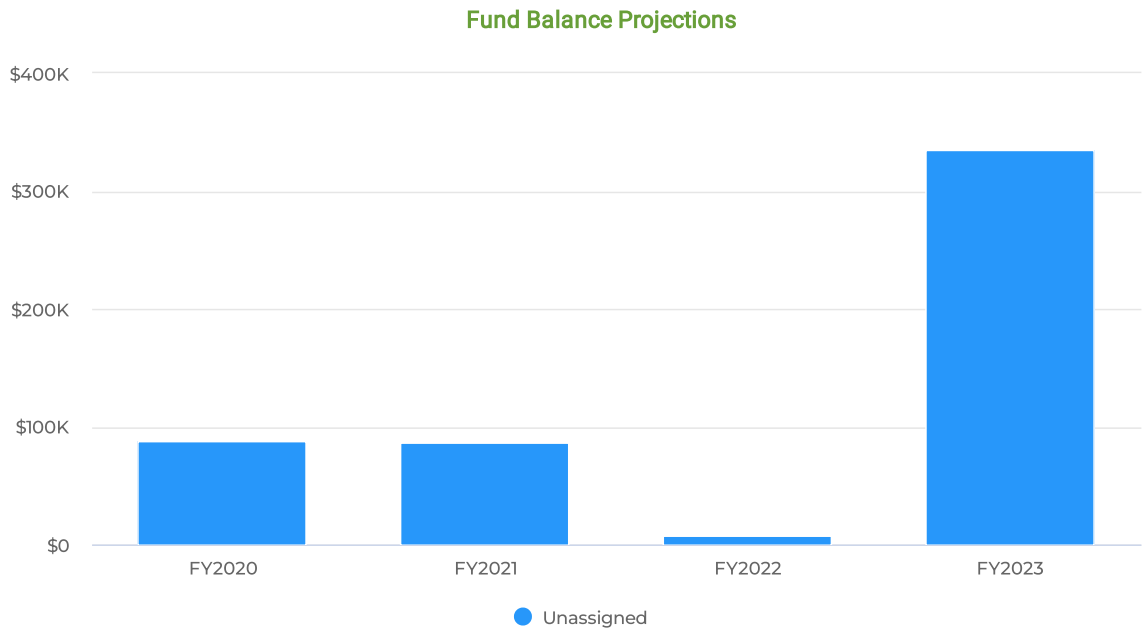

	FY2020	FY2021	FY2022	FY2023	% Change
Fund Balance	**Audited Fund Balance**	**Audited Fund Balance**	**Projected**	**Proposed**	
Unassigned	$88,291	$86,243	$7,774	$335,164	%
Total Fund Balance:	**$88,291**	**$86,243**	**$7,774**	**$335,164**	**%**

This restricted-use special revenue fund accounts for the impact fees the City has collected from new development within the community. Revenues are private development driven and restricted for use based on the purpose of the impact fee. In recent years, minor development impact fees collected have pertained to relatively small two to six lot developments or accessory dwelling units. Since no new development occurred there were no additional development impact fees received in FY 2021/22, and none projected for FY 2021/22 at this time. Additionally, recent State legislation no longer allows for the collection of these fees for accessory dwelling units. The sole revenue source budgeted in FY 2022/23 is from interest earnings projected to total $4,000, which is allocated on a quarterly basis to each respective impact fee account.

Development Impact Fees

New community development may result in the collection of additional fees, and trigger the necessity to plan new projects to mitigate the increased city costs associated with development expansion. That being said, it is reasonably possible amendments may be required during FY 2021/22 to appropriately reflect new projects to address the demands of more development. Although $49,838 was budgeted in 2019/20 to utilize unspent Childcare Fee reserves for eligible purposes, and not expended, and a $12,012 in expense during FY 2019/20 for review of the open space development impact fee.

For FY2022/23, the Proposed Budget reflects spending of balances reflects collected from Developer Fees for prior projects, specifically for the types of uses collected. A total of $221,074 is recommended for expenditure which is made of $48,000 for the completion of ADA work at North Valley Park and $173,074 to help complete a grant-funded project for improvements at Clayton Community Park. This will leave a balance of $365,586 at FY2022/23 year end.

Summary

The City of Clayton is projecting $4K of revenue in FY2023, which represents a 50% decrease over the prior year. Budgeted expenditures are projected to increase to $221.07K in FY2023.

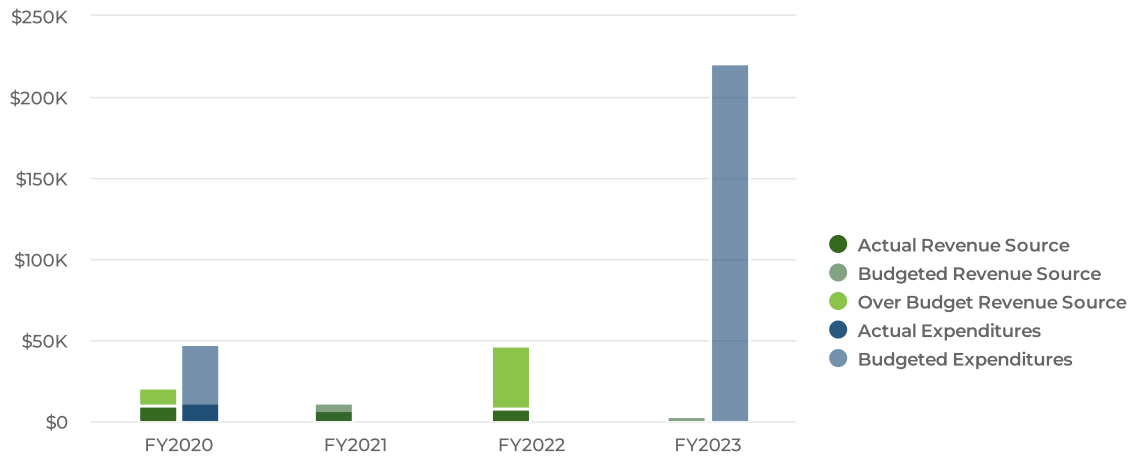

Revenues by Source

Budgeted and Historical 2023 Revenues by Source

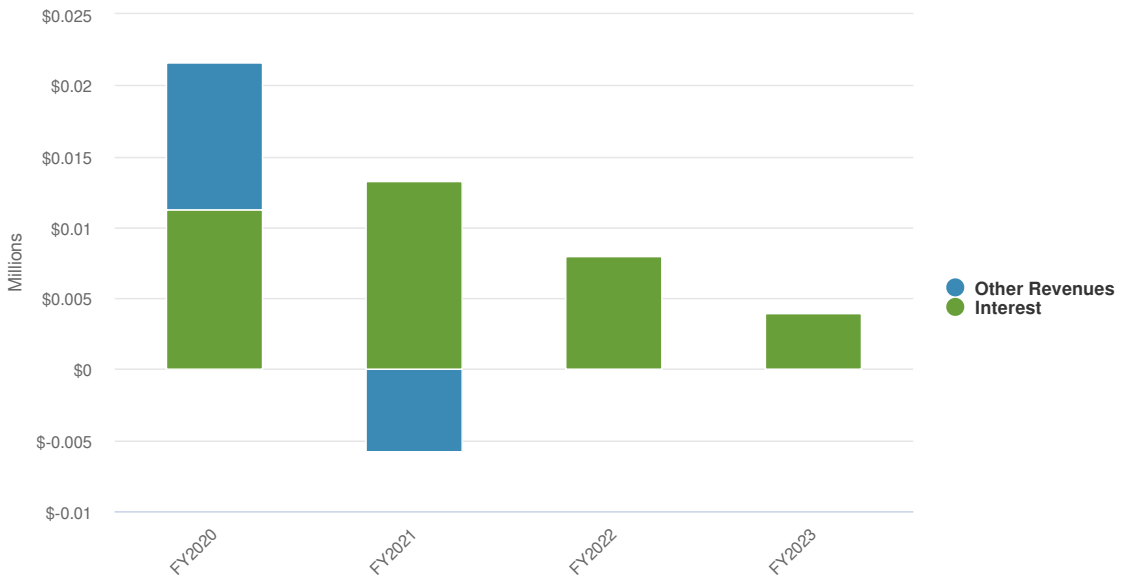

Name	FY2021 Actuals	FY2022 Amended	FY2022 Projected	FY2023 Budgeted	FY2022 Amended vs. FY2023 Budgeted (% Change)
Revenue Source					
Charges for Services					
Parkland Dedication Fees	$0	$0	$4,640	$0	N/A
Total Charges for Services:	**$0**	**$0**	**$4,640**	**$0**	**0%**
Interest					
Interest	$13,287	$8,000	$4,000	$4,000	-50%
Total Interest:	**$13,287**	**$8,000**	**$4,000**	**$4,000**	**-50%**
Other Revenues					
Unrealized Inv. Gain/Loss	-$5,781	$0	$0	$0	N/A
Total Other Revenues:	**-$5,781**	**$0**	**$0**	**$0**	**N/A**
Total Revenue Source:	**$7,505**	**$8,000**	**$8,640**	**$4,000**	**-50%**

Expenditures by Expense Type

Name	FY2020 Actuals	FY2023 Budgeted	FY2022 undefined vs. FY2023 Budgeted (% Change)
Expense Objects			
Capital			
Projects	$12,012	$0	N/A
Total Capital:	**$12,012**	**$0**	**N/A**
Transfers			
Transfer to CIP Fund	$0	$48,000	N/A
Transfer to 230 for Prop 68 Per Capita	$0	$173,074	N/A
Total Transfers:	**$0**	**$221,074**	**N/A**
Total Expense Objects:	**$12,012**	**$221,074**	**N/A**

Fund Balance

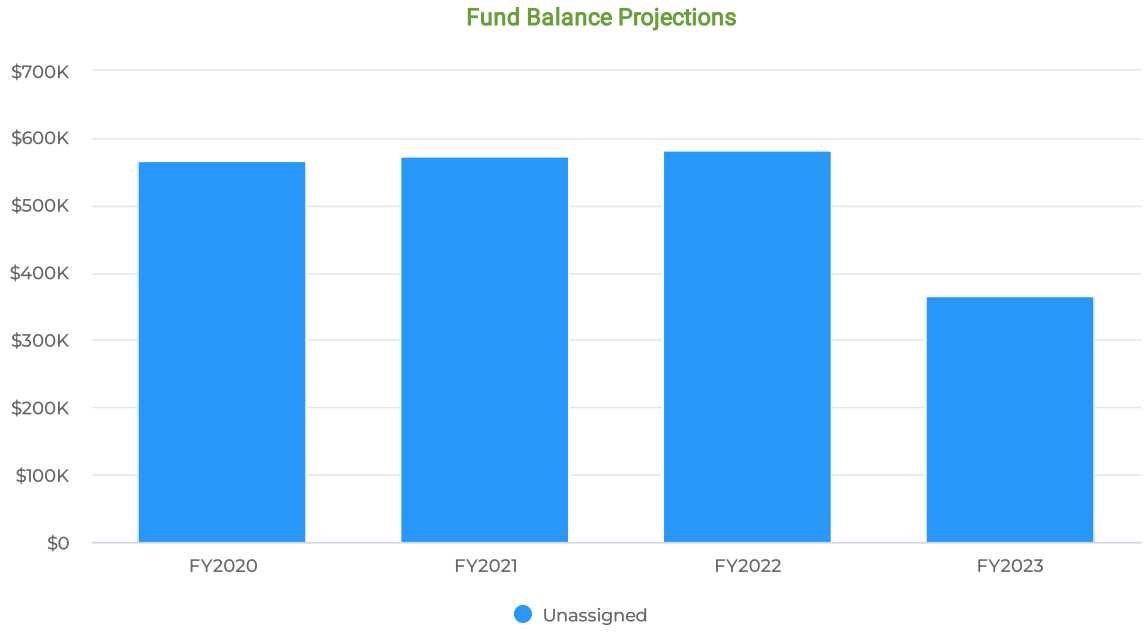

	FY2020	FY2021	FY2022	FY2023	% Change
Fund Balance	**Audited Fund Balance**	**Audited Fund Balance**	**Projected**	**Proposed**	
Unassigned	$566,515	$574,020	$582,660	$365,586	-37.3%
Total Fund Balance:	**$566,515**	**$574,020**	**$582,660**	**$365,586**	**-37.3%**

Successor Housing Agency

This restricted-use special revenue fund was created as a result of the dissolution of the City's former redevelopment agency (RDA) pursuant to state law (AB1x 26). Through the adoption of Resolution 03-2012 the City Council elected to retain the affordable housing assets of the former RDA in accordance with Section 34176 of the California Health and Safety Code.

All monies in the former RDA's Low and Moderate Income (LMI) Housing Fund were transferred on the dissolution date (February 1, 2012) to the City's Successor Housing Agency Fund. In accordance with the law, the Successor Housing Agency is separate and distinct from all other funds and accounts of the City, to hold, administer and spend the monies originating from the former RDA's LMI Housing Fund to perform housing functions consistent with the Dissolution Act.

On April 24, 2015, the California Department of Finance (DOF) issued its Final Determination Letter approving the Low-Moderate Fund Due Diligence Review Report. This report, performed by an independent accountant in accordance with the law (AB 1484), was also approved via Resolution by the Oversight Board to the Successor Agency and authorized payment to be remitted to the County Auditor-Controller's Office totaling $3,679,225, representing the "unencumbered balance" of Low-Moderate RDA funds. In accordance with the order letter from the DOF, this payment was remitted shortly thereafter on May 1, 2015. Furthermore, on December 30, 2015, the City received its Finding of Completion from the DOF, formally concluding the AB 1484 RDA dissolution and audit process.

With the demise of the City's LMI housing fund by the State pursuant to AB1484, the City's housing functions have now been largely reduced to loan transactions initiated by residents of existing low to moderate income housing units within the City's current inventory. In FY 2022/23 this fund is projected to incur expenditures totaling $47,000. Total revenues for FY 2022/23 are projected to come in at $125,000, comprised primarily of a $110,000 loan repayment on the Diamond Terrace note, maturing in FY 2030/31, plus interest earnings of $15,000. At the close of FY 2022/23, it is projected the Successor Housing Agency will report a restricted fund balance of $5,602,643.

Summary

The City of Clayton is projecting $125K of revenue in FY2023, which represents a 6.3% decrease over the prior year. Budgeted expenditures are projected to increase by 135% or $27K to $47K in FY2023.

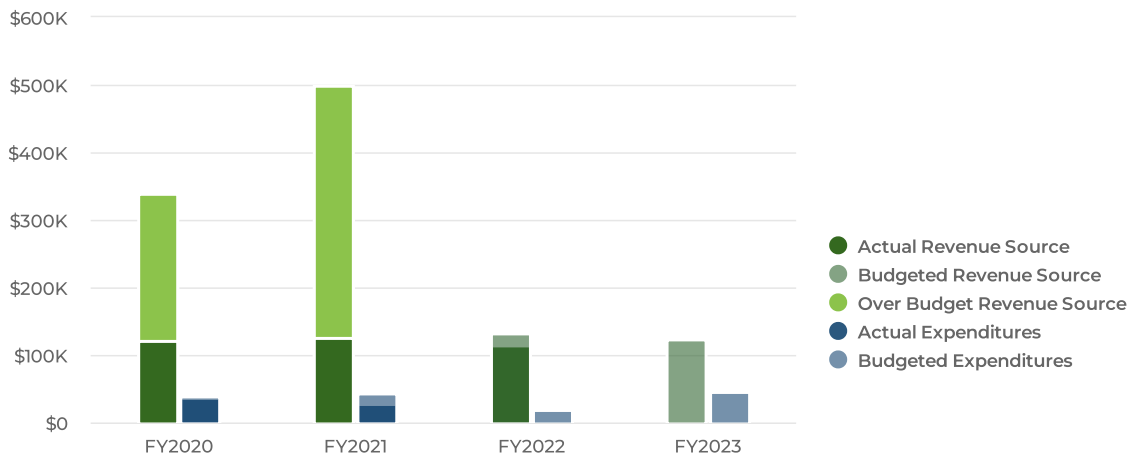

Revenues by Source

Name	FY2021 Actuals	FY2022 Amended	FY2022 Projected	FY2023 Budgeted	FY2022 Amended vs. FY2023 Budgeted (% Change)
Revenue Source					
Program Revenue-Successor Housing Agency	$106,400	$111,400	$111,400	$110,000	-1.3%
Interest	$23,566	$22,000	$15,000	$15,000	-31.8%
Unrealized Inv. Gain/Loss	$370,276	$0	$0	$0	N/A
Total Revenue Source:	**$500,242**	**$133,400**	**$126,400**	**$125,000**	**-6.3%**

Expenditures by Expense Type

Budgeted and Historical Expenditures by Expense Type

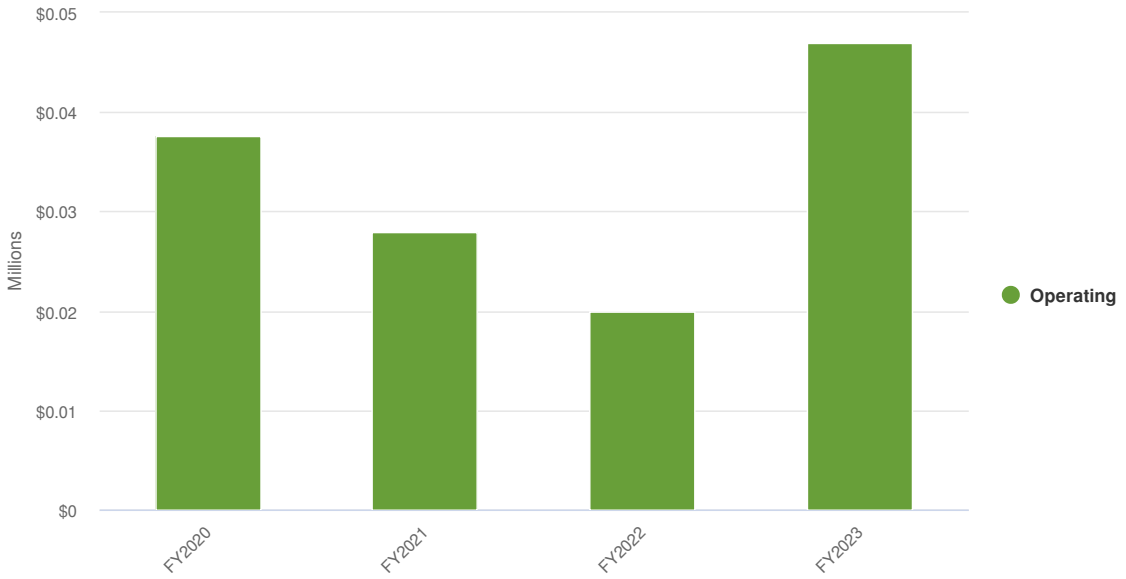

Name	FY2021 Actuals	FY2022 Amended	FY2022 Projected	FY2023 Budgeted	FY2022 Amended vs. FY2023 Budgeted (% Change)
Expense Objects					
Operating					
Misc. Expense	$27,951	$0	$27,000	$27,000	N/A
Special Legal Services	$0	$5,000	$0	$5,000	0%
Other Professional Services	$0	$10,000	$5,000	$10,000	0%
Administrative Costs	$0	$5,000	$0	$5,000	0%
Total Operating:	**$27,951**	**$20,000**	**$32,000**	**$47,000**	**135%**
Total Expense Objects:	**$27,951**	**$20,000**	**$32,000**	**$47,000**	**135%**

Fund Balance

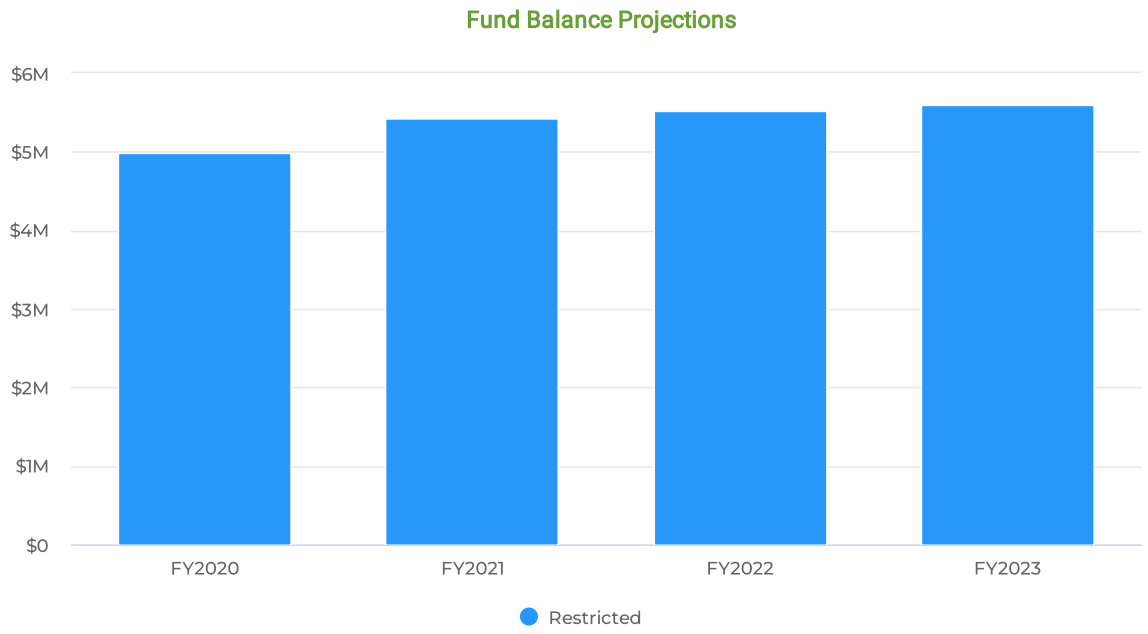

	FY2020	FY2021	FY2022	FY2023	% Change
Fund Balance	**Audited Fund Balance**	**Audited Fund Balance**	**Projected**	**Proposed**	
Restricted	$4,984,389	$5,430,243	$5,524,643	$5,602,643	1.4%
Total Fund Balance:	**$4,984,389**	**$5,430,243**	**$5,524,643**	**$5,602,643**	**1.4%**

American Rescue Plan Act - State & Local Fiscal Recovery

This fund was established to recieve the federal grant funding of $2.9 million coming to the City of Clayton in 2021 and 2022. Consistent with the restrictions placed on these funds, the funds are transferred to the City's General Fund for purposes of providing general governmental services, in this case public safety services. These funds are reported on annually to the US Department of Treasury.

Summary

The City of Clayton is projecting $1.47M of revenue in FY2023, which represents a % increase over the prior year. Budgeted expenditures are projected to increase by % or $1.47M to $1.47M in FY2023.

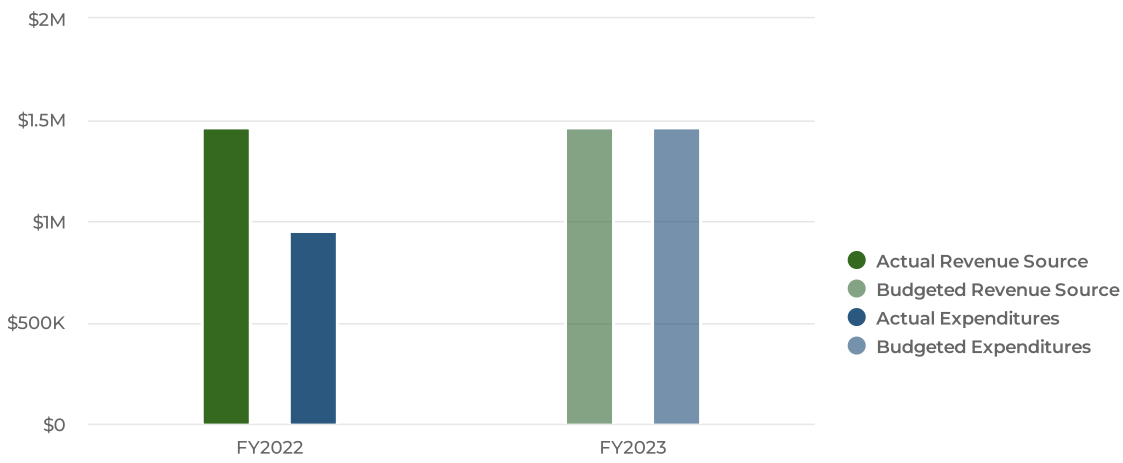

Revenues by Source

Budgeted and Historical 2023 Revenues by Source

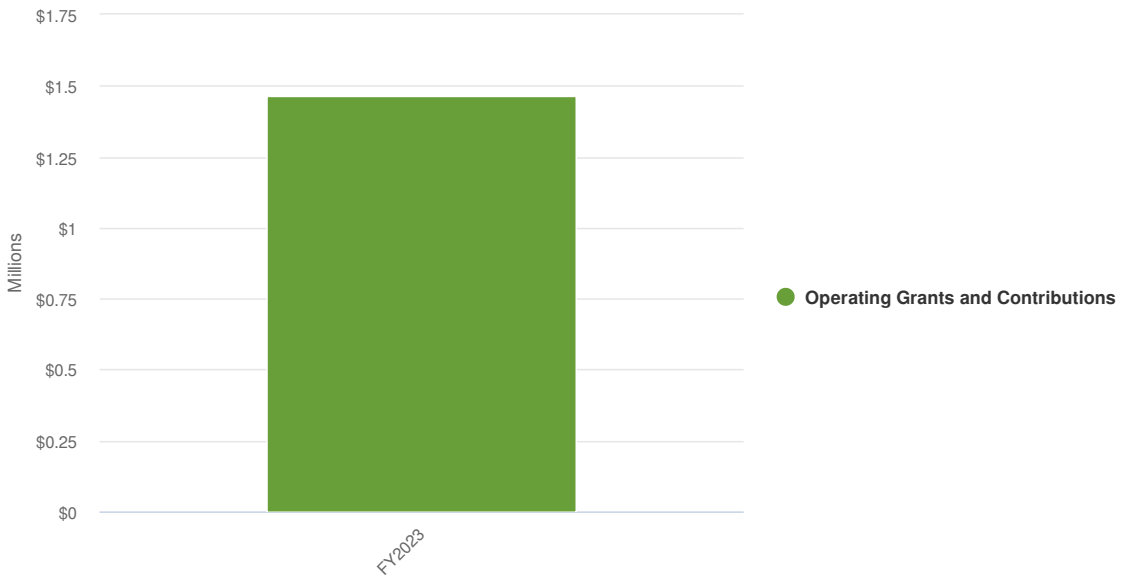

Name	FY2022 Amended	FY2022 Projected	FY2023 Budgeted	FY2022 Amended vs. FY2023 Budgeted (% Change)
Revenue Source				
Operating Grants and Contributions				
Restricted Grants	$0	$1,467,024	$1,459,705	N/A
Interest Income	$0	$0	$7,319	N/A
Total Operating Grants and Contributions:	**$0**	**$1,467,024**	**$1,467,024**	**N/A**
Total Revenue Source:	**$0**	**$1,467,024**	**$1,467,024**	**N/A**

Expenditures by Expense Type

Budgeted and Historical Expenditures by Expense Type

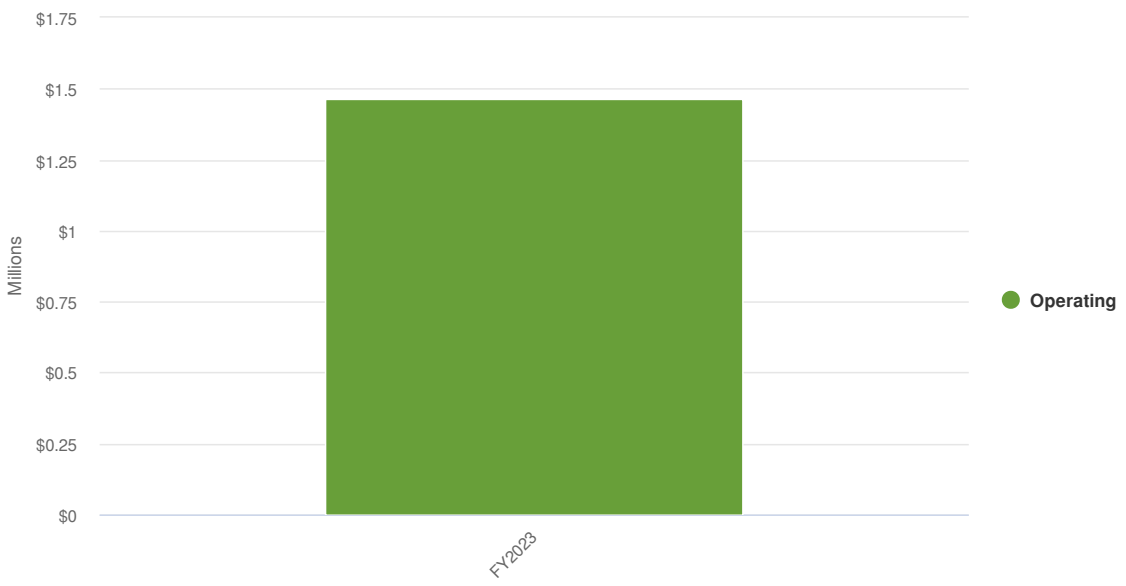

Name	FY2022 Amended	FY2022 Projected	FY2023 Budgeted	FY2022 Amended vs. FY2023 Budgeted (% Change)
Expense Objects				
Project/Program Costs	$0	$1,467,024	$1,467,024	N/A
Total Expense Objects:	**$0**	**$1,467,024**	**$1,467,024**	**N/A**

This fund is the repository for grants and other subvention funding restricted by law or the underlying grant agreement for specific purposes. The following is a summary of the City's more significant activities funded from grants.

1. SLESF Grant Program

The Supplemental Law Enforcement Services Funds (SLESF) grant [previously referred to as the Citizen's Option for Public Safety or "COPS" grant] is funded by a portion of the formerly-local Vehicle License Fees (VLF) and is passed through from the State to Contra Costa County, and then to the City of Clayton. This revenue is distributed from the County to the City on a monthly basis in varying increments based on sales tax allocations from the state. SLESF/COPS funds are allocated among cities and counties and special districts that provide law enforcement services in proportion to population, except that a) county populations are the populations in unincorporated areas; and b) each agency is to be allocated a minimum of $100,000. Pursuant to state legislation the use of these funds is restricted to "front-line law enforcement purposes." Although previously required, pursuant to a letter from the California State Controller's Office dated August 17, 2012, annual reporting on the use of these funds is no longer necessary.

Throughout the course of the year, the City receives monthly installments of SLESF funding from the County Auditor-Controller's Office based on County pool sales tax figures. Once the City receives its statutory minimum of $100,000, monthly installments cease for the remainder of the fiscal year. Following the close of the fiscal year, the State Controller's Office calculates the growth in VLF (redirected by the State from city general funds in 2011) above and beyond the base allocation. Any growth in VLF revenues is allocated to participating local agencies essentially on a per capita basis. For the City's purposes, the growth allocation is received so long after the fiscal year end that it is reported on a cash basis in the fiscal year it is received. In FY 2021/22, the City is estimated to receive $161,285 from this source. These funds were used to fund the 11th officer plus overtime and other related eligible public safety costs.

The proposed FY 2022/23 budget projects the City will receive SLESF funding of $150,000. This revenue will be utilized to continue underwriting a portion of the costs associated with the City's 11th sworn police officer working patrol in the community as well as to cover costs associated with maintaining the state-mandated secure technology line for the Police Department and other related eligible public safety costs. In addition to the approximately $110,000 to defray these recurring ongoing costs for the 11th officer, $ of the SLESF grant is budgeted for other eligible expenses such as police supplies, training and computer replacement and state required secure data line costs.

Restricted Grants

2. Other Grant Funds

Beyond the SLESF grant monies, the Grants Fund expects receipt of $14,500 in annual revenue from the City's cable communications franchise company (Comcast) for restricted use in Public, Education & Government (PEG) broadcast services and equipment. Computer and IT costs paid from the General Fund are eligible to be paid from the PEG grant and have been budgeted in FY 2020/21, FY2021/22 and FY2022/23.

The FY 2022/23 proposed budget also projects the City will receive an allocation of $5,000 for the annual CalRecycle Beverage Container Recycling grant, which is used to offset City staff time associated with eligible recycling and litter abatement projects mandated by the State.

Added in FY 2022/23 are new line items for:

- Housing Element Update Expense (grant funds totaling $85,000 (REAP and LEAP)
- SB2 ($160,000 Accessory Dwelling Unit plans and potential GIS work);
- Prop 68 Park Grant Fund - Per Capita grant of $185,000 which will be used for improvements at Clayton Community Park. This project will also include the use of approximately $173,100 from Developer Impact Fees and a generous $20,000 donation from Clayton Valley/Concord Sunrise Rotary Club.
- Prop 68 Recreation Infrastructure Revenue Enhancement (RIRE) grant of $250,000 for improvements at The Grove Park.
- Measure J Major Streets Grant and Transportation for Livable Communities Grant for a total of approximately $300,000 toward the Downtown Pedestrian Improvement Project and the 2023 Neighborhood Pavement Preservation Project.

Summary

The City of Clayton is projecting $1.34M of revenue in FY2023, which represents a % increase over the prior year. Budgeted expenditures are projected to increase by % or $1.3M to $1.3M in FY2023.

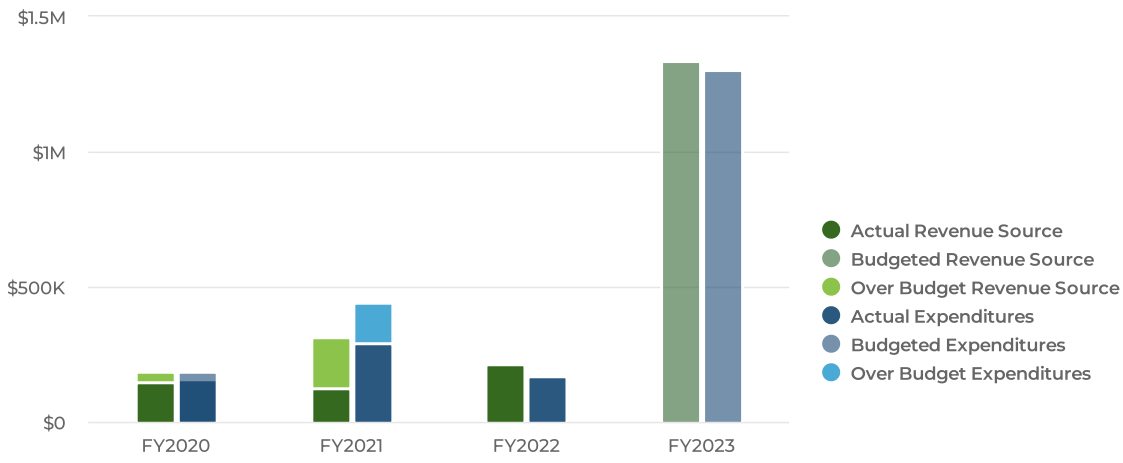

Revenues by Source

Projected 2023 Revenues by Source

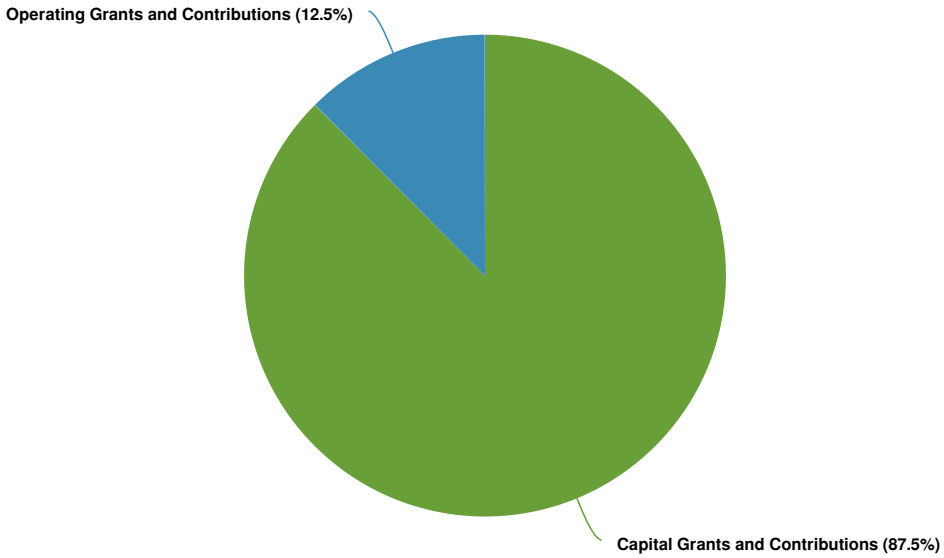

Budgeted and Historical 2023 Revenues by Source

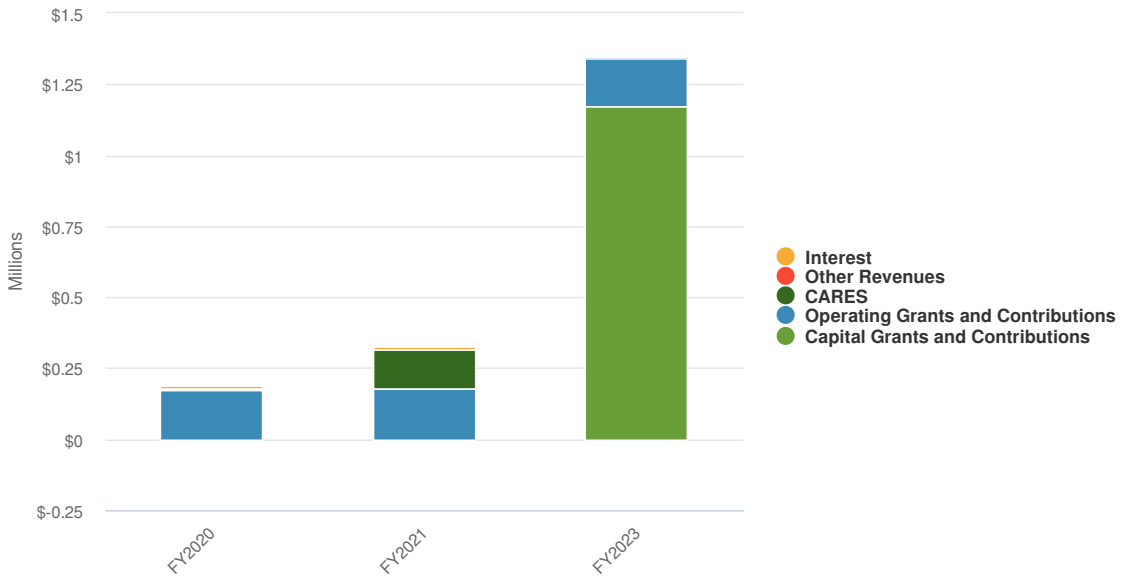

Name	FY2021 Actuals	FY2022 Amended	FY2022 Projected	FY2023 Budgeted	FY2022 Amended vs. FY2023 Budgeted (% Change)
Revenue Source					
Operating Grants and Contributions					
CalRecycle Grant	$5,000	$0	$0	$5,000	N/A
Public Education Government (PEG) Fees	$14,449	$0	$14,449	$12,000	N/A
Supplemental Law Enforcement Services Fund (SLESF)	$156,727	$0	$161,285	$150,000	N/A
Total Operating Grants and Contributions:	**$176,176**	**$0**	**$175,734**	**$167,000**	**N/A**
Interest					
Interest	$7,824	$0	$2,000	$0	0%
Total Interest:	**$7,824**	**$0**	**$2,000**	**$0**	**0%**
Other Revenues					
Unrealized Inv. Gain/Loss	-$4,895	$0	$0	$0	N/A
Total Other Revenues:	**-$4,895**	**$0**	**$0**	**$0**	**N/A**
Capital Grants and Contributions					
Measure J Grant	$0	$0	$0	$300,000	N/A
REAP Grant - Housing Element Update	$0	$0	$0	$20,000	N/A
LEAP Grant - Housing Element Update	$0	$0	$0	$65,000	N/A
SB2 Grant - ADU	$0	$0	$0	$160,000	N/A
Prop 68 - Per Capita (CCP)	$0	$0	$0	$378,074	N/A
Prop 68- RIRE (The Grove Park)	$0	$0	$0	$250,000	N/A
Total Capital Grants and Contributions:	**$0**	**$0**	**$0**	**$1,173,074**	**N/A**
CARES					
Cares Grant	$139,979	$0	$0	$0	N/A
Total CARES:	**$139,979**	**$0**	**$0**	**$0**	**N/A**
Total Revenue Source:	**$319,084**	**$0**	**$177,734**	**$1,340,074**	**N/A**

Expenditures by Expense Type

Budgeted Expenditures by Expense Type

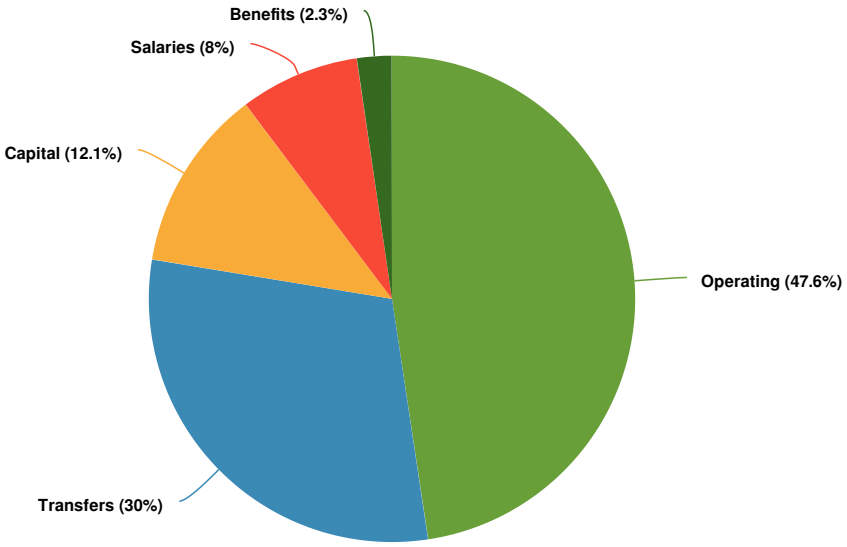

Budgeted and Historical Expenditures by Expense Type

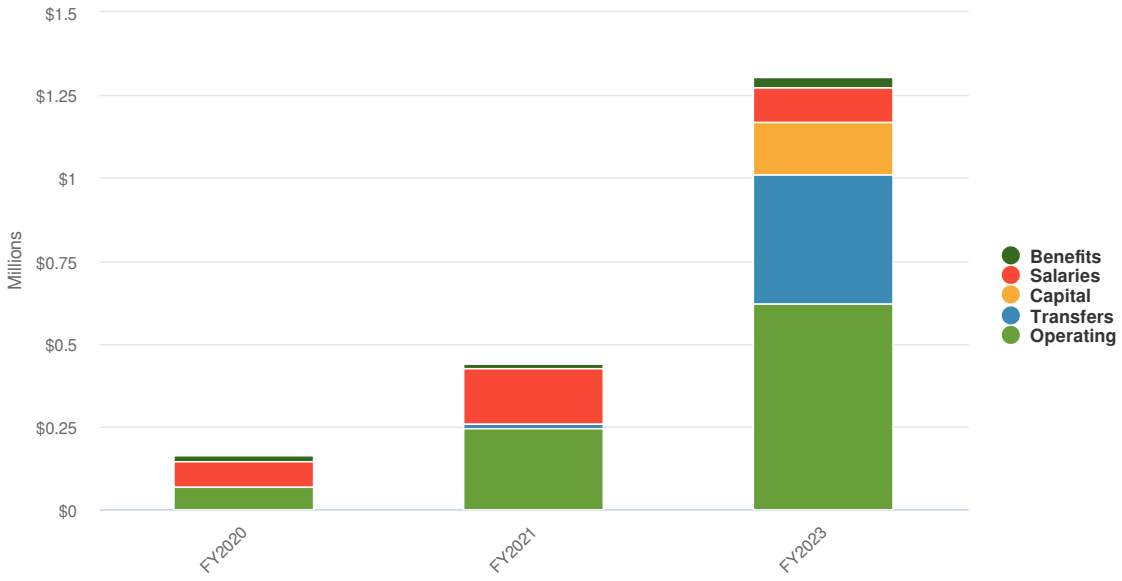

Name	FY2021 Actuals	FY2022 Amended	FY2022 Projected	FY2023 Budgeted	FY2022 Amended vs. FY2023 Budgeted (% Change)
Expense Objects					
Salaries					
Regular Salaries	$162,742	$0	$79,000	$78,913	N/A

Name	FY2021 Actuals	FY2022 Amended	FY2022 Projected	FY2023 Budgeted	FY2022 Amended vs. FY2023 Budgeted (% Change)
Overtime	$2,949	$0	$1,000	$25,000	N/A
Total Salaries:	**$165,691**	**$0**	**$80,000**	**$103,913**	**N/A**
Benefits					
Long/Short Term Disability Insurance	$635	$0	$0	$579	N/A
PERS Retirement-Normal Cost	$9,994	$0	$12,000	$7,337	N/A
PERS Retirement Unfunded Liability	$0	$0	$0	$9,280	N/A
Workers' Compensation	$3,077	$0	$0	$2,461	N/A
Unemployment Compensation	$0	$0	$0	$103	N/A
FICA Taxes	$1,143	$0	$0	$832	N/A
Uniform Allowance	$900	$0	$1,200	$0	N/A
Benefit Insurance	$104	$0	$9,000	$9,484	N/A
Total Benefits:	**$15,853**	**$0**	**$22,200**	**$30,077**	**N/A**
Operating					
General Supplies	$17,541	$0	$1,500	$0	N/A
Office Supplies/Expense	$1,512	$0	$0	$0	N/A
Postage	$0	$0	$110	$0	N/A
Dues and Subscriptions	$0	$0	$17,000	$0	N/A
Rentals/Leases	$2,330	$0	$0	$0	N/A
Telecommunications	$17,802	$0	$11,300	$11,300	N/A
Buildings/Grounds Maintenance	$8,799	$0	$0	$0	N/A
Computer/IT Support	$93,562	$0	$0	$55,000	N/A
Janitorial Service	$756	$0	$0	$0	N/A
Other Professional Services	$55,841	$0	$4,900	$28,242	N/A
CAL ID	$0	$0	$1,600	$0	N/A
Capital Outlay - Structures and Improvements	$0	$0	$0	$526,468	N/A
Capital Outlay - Equipment & Machinery	$47,175	$0	$8,613	$0	N/A
Total Operating:	**$245,318**	**$0**	**$45,023**	**$621,010**	**N/A**
Capital					
Project/Program Costs	$0	$0	$0	$158,100	N/A
Total Capital:	**$0**	**$0**	**$0**	**$158,100**	**N/A**
Transfers					
Transfer To General Fund	$14,814	$0	$0	$10,000	N/A
Transfer to Fund 303 CIP	$0	$0	$0	$357,000	N/A
Transfer to Fund 211 - RIRE	$0	$0	$0	$23,606	N/A
Total Transfers:	**$14,814**	**$0**	**$0**	**$390,606**	**N/A**
Total Expense Objects:	**$441,676**	**$0**	**$147,223**	**$1,303,707**	**N/A**

Fund Balance

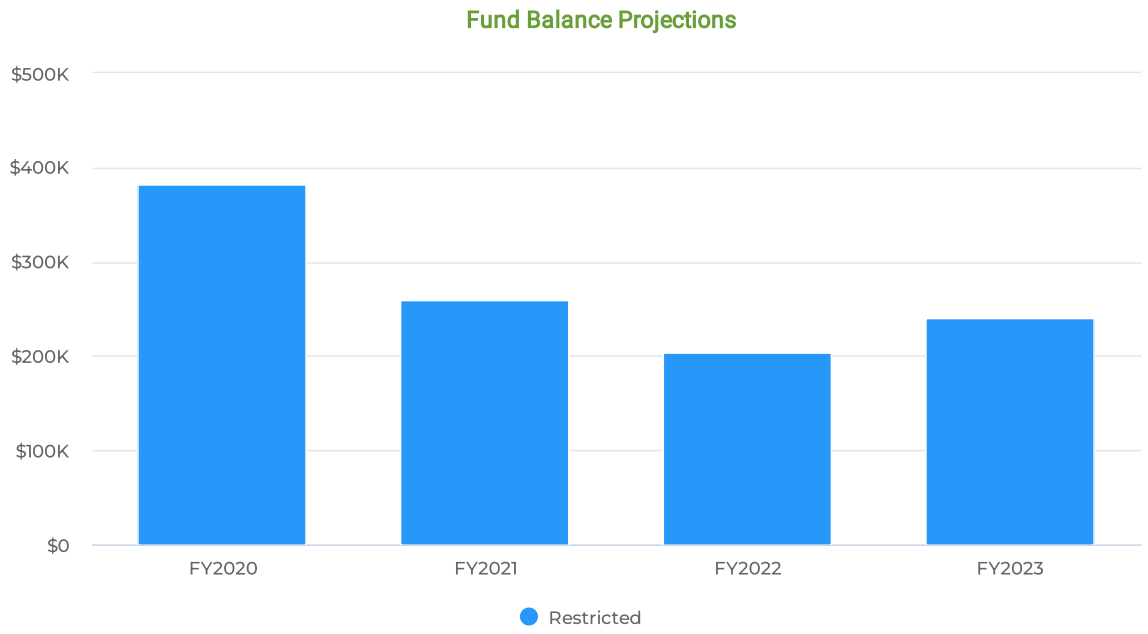

	FY2020	FY2021	FY2022	FY2023	% Change
Fund Balance	**Audited Fund Balance**	**Audited Fund Balance**	**Projected**	**Proposed**	
Restricted	$381,399	$258,807	$204,318	$240,685	17.8%
Total Fund Balance:	**$381,399**	**$258,807**	**$204,318**	**$240,685**	**17.8%**

Self Insurance Fund

This internal-service fund manages the fiscal obligations of the City's self-insured program for our retention deductible ($5,000 per claim) on initial claims filed against the City for general liability and workers' compensation as well as deductibles for property, auto, and other insured losses incurred by the City. Pursuant to our membership in the Municipal Pooling Authority of Northern California ("MPA"; a municipal self-insured/pooled risk excess coverage joint powers authority [JPA]), our City is responsible for payment of the first $5,000 in expense and/or damage on each filed claim. This fund also handles other periodic legal expenses to defend the City's interest in related cases. A recurring expense incurred by this fund is the annual premium (approximately $1,300) to cover an Employee Assistance Program (EAP), a shared public entity consortium for City employee good-health counseling and wellness services benefiting our permanent organization.

Since there is no recurring or reliable replenishing source of revenue for this fund, the City Council must periodically authorize one-time transfers of General Fund reserves or Rainy Day Fund (Fund 110) to replenish the internal service fund's reserve balance. The most recent source of such funding was made in FY 2013/14, when the City Council authorized a transfer of $54,154 from General Fund annual excess supported by the audited FY 2011/12 financial statements. This transfer assisted in replenishing losses arising from legal expenses on the Oakhurst Hillside litigation cases beginning in FY 2008/09. With total proposed FY 2022/23 expenditures of $6,300, this fund is projected to utilize $5,900 in reserves and close the fiscal year with a positive net position of **$19,049**. The option to make "replenishment" transfers from the General Fund Reserve or Rainy Day Fund into the Self-Insurance Fund can be considered at a future time if needed by the City Council, no request by staff is proposed at this time.

Summary

The City of Clayton is projecting $400 of revenue in FY2023, which represents a 0% increase over the prior year. Budgeted expenditures are projected to increase by 0% or N/A to $6.3K in FY2023.

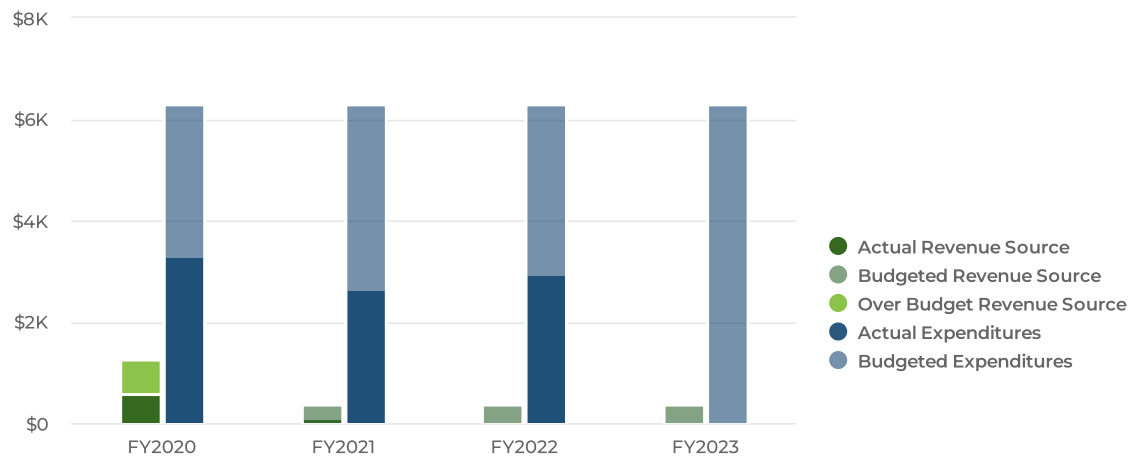

Revenues by Source

Budgeted and Historical 2023 Revenues by Source

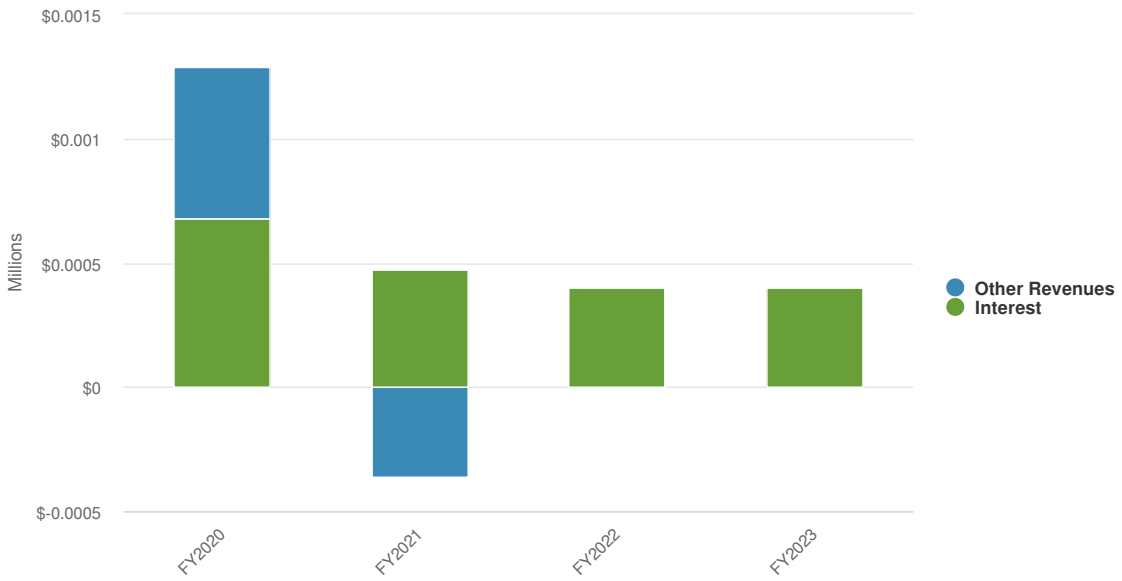

Name	FY2021 Actuals	FY2022 Amended	FY2022 Projected	FY2023 Budgeted	FY2022 Amended vs. FY2023 Budgeted (% Change)
Revenue Source					
Interest					
Interest	$473	$400	$400	$400	0%
Total Interest:	**$473**	**$400**	**$400**	**$400**	**0%**
Other Revenues					
Unrealized Inv. Gain/Loss	-$360	$0	$0	$0	N/A
Total Other Revenues:	**-$360**	**$0**	**$0**	**$0**	**N/A**
Total Revenue Source:	**$113**	**$400**	**$400**	**$400**	**0%**

Expenditures by Function

Budgeted and Historical Expenditures by Function

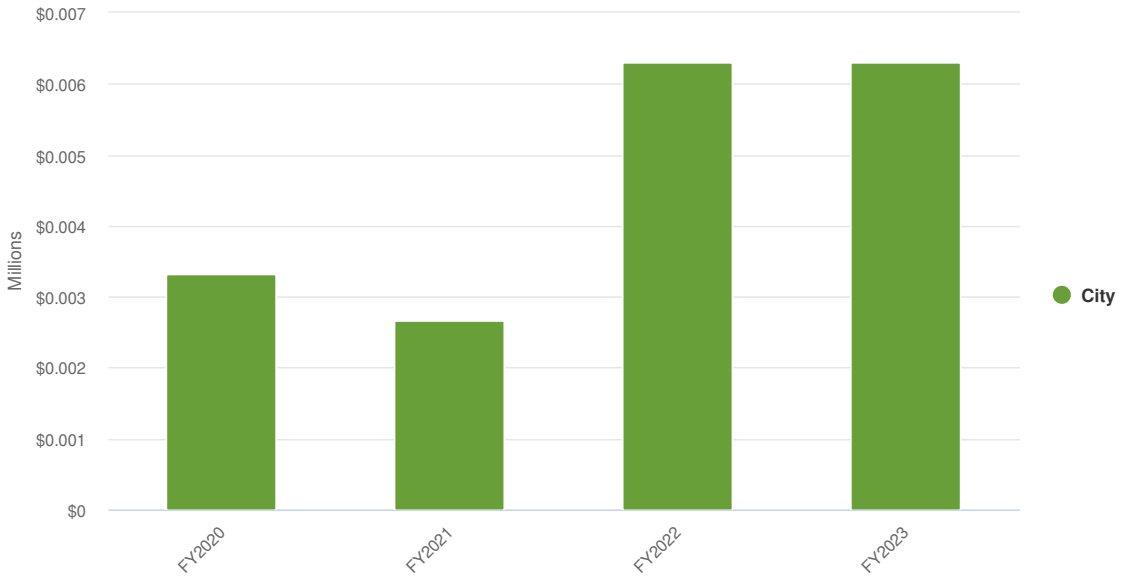

Name	FY2021 Actuals	FY2022 Amended	FY2022 Projected	FY2023 Budgeted	FY2022 Amended vs. FY2023 Budgeted (% Change)
Expenditures					
City					
Insurance Premiums (EAP Plan)	$1,074	$1,300	$1,300	$1,300	0%
Insurance Claims Deductibles	$1,598	$5,000	$5,000	$5,000	0%
Total City:	**$2,672**	**$6,300**	**$6,300**	**$6,300**	**0%**
Total Expenditures:	**$2,672**	**$6,300**	**$6,300**	**$6,300**	**0%**

Fund Balance

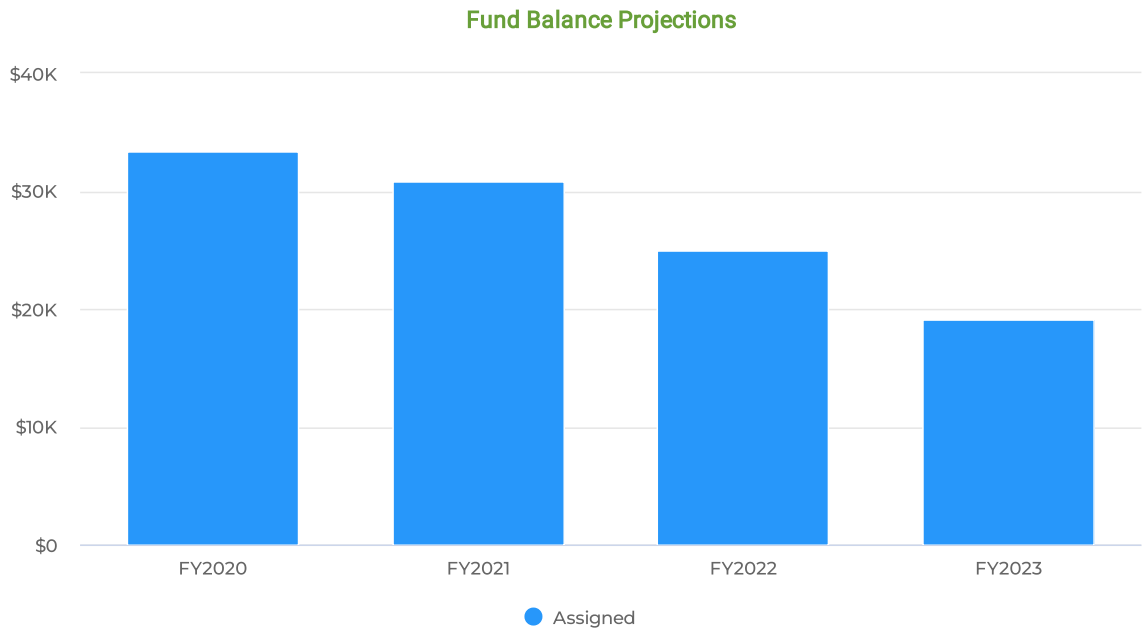

	FY2020	FY2021	FY2022	FY2023	% Change
Fund Balance	**Audited Fund Balance**	**Audited Fund Balance**	**Projected**	**Proposed**	
Assigned	$33,408	$30,849	$24,949	$19,049	-23.6%
Total Fund Balance:	**$33,408**	**$30,849**	**$24,949**	**$19,049**	**-23.6%**

Capital Equipment Replacement Fund

This fund serves to track the depreciation and finance the replacement of City-owned vehicles, computers and other capital equipment used in operations, generally in excess of $5,000, which is the minimum threshold per the City's capital asset policy. The Capital Equipment Replacement Fund (CERF) is projected to open FY 2022/23 with a positive reserve balance of $573,921, of which $190,339 is the fund's cash position available to finance the purchase of replacement assets. The remainder of this fund's net position pertains to equity resulting from the fund's non-liquid net investment in capital assets (i.e. fixed asset book value).

Ideally, though often not feasible, the CERF would annually recover its depreciation expense in the form of internal service fund service charges to the various departments using CERF assets in their respective operations. During previous challenging budgetary years, the General Fund had to cut back or even eliminate CERF funding altogether in an effort to stabilize the annual operating budget. These challenging budgetary years, paired with departments doing their best to stretch the useful lives of assets, has resulted in a current active fleet that is much depreciated. This hybrid "pay as you go" asset replacement strategy has left the CERF in an unavoidably under-funded position. With the June 30, 2021 annual comprehensive financial report (ACFR) reporting total CERF accumulated depreciation of $1,185,949 and a total cash position available to finance the replacement of fixed assets was only $185,929. This represents a total funded position of only 15.7%, which is the same struggle encountered by many of our neighboring public agencies.

Using the current annual depreciation expense presented in the City's latest audited CAFR, CERF depreciation expense is projected to be $70,000 for FY 2022/23. The FY 2022/23 proposed CERF budget includes total revenues of $123,200, nearly all of which is attributable to CERF charges. FY 2022/23 CERF charges are derived from the following sources: $70,000 from the General Fund's Police Department, $10,000 from General Fund's Maintenance Department, $4,500 from HUTA Gas Tax Fund, $30,000 from Landscape Maintenance District, $3,000 from The Grove Park, $4,700 from the Stormwater fund.

On an annual basis the Police and Public Works Departments communicate their capital equipment replacement needs to the City Manager and Finance Director. Based on an analysis of funds available as well as the most up-to-date CERF depreciation schedule, the urgency as well as prioritization of asset replacements is considered. The proposed FY 2022/23 CERF budget incorporates plans to purchase one replacement Ford Police Explorer SUV patrol response unit at an estimated cost of $70,000. Furthermore, the proposed budget includes appropriations for the Maintenance Department to purchase a new mower for large field areas at a cost of $30,000, and a new mower deck for existing equipment for $17,000.

Summary

The City of Clayton is projecting $123.2K of revenue in FY2023, which represents a 6.9% increase over the prior year. Budgeted expenditures are projected to decrease by 50.8% or $121K to $117K in FY2023.

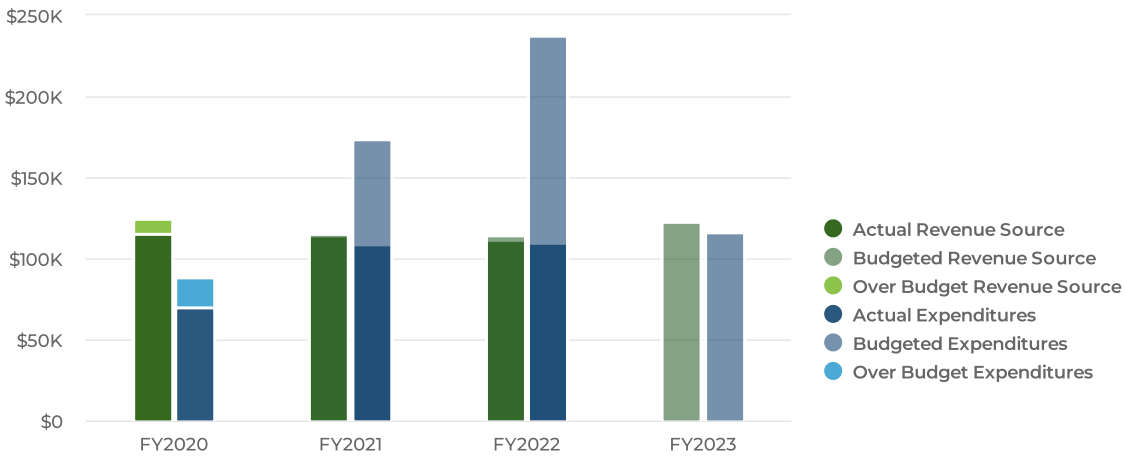

Revenues by Source

Budgeted and Historical 2023 Revenues by Source

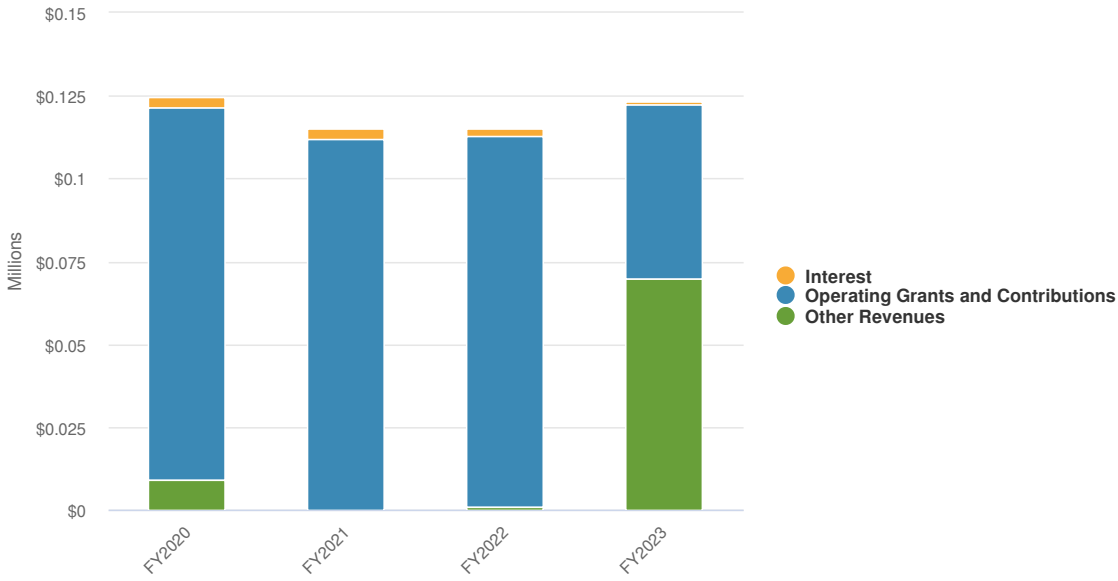

Name	FY2021 Actuals	FY2022 Amended	FY2022 Projected	FY2023 Budgeted	FY2022 Amended vs. FY2023 Budgeted (% Change)
Revenue Source					
Operating Grants and Contributions					
CERF Charges to Depts.	$111,900	$111,900	$111,900	$52,200	-53.4%
Total Operating Grants and Contributions:	**$111,900**	**$111,900**	**$111,900**	**$52,200**	**-53.4%**
Interest					
Interest	$2,913	$2,300	$2,300	$1,000	-56.5%
Total Interest:	**$2,913**	**$2,300**	**$2,300**	**$1,000**	**-56.5%**
Other Revenues					
Unrealized Inv. Gain/Loss	-$1,599	$0	$0	$0	N/A
Sale of Assets	$1,741	$1,000	$1,000	$0	-100%
Trx from Fund 111 - Pandemic R.R	$0	$0	$0	$70,000	N/A
Total Other Revenues:	**$142**	**$1,000**	**$1,000**	**$70,000**	**6,900%**
Total Revenue Source:	**$114,955**	**$115,200**	**$115,200**	**$123,200**	**6.9%**

Expenditures by Expense Type

Budgeted and Historical Expenditures by Expense Type

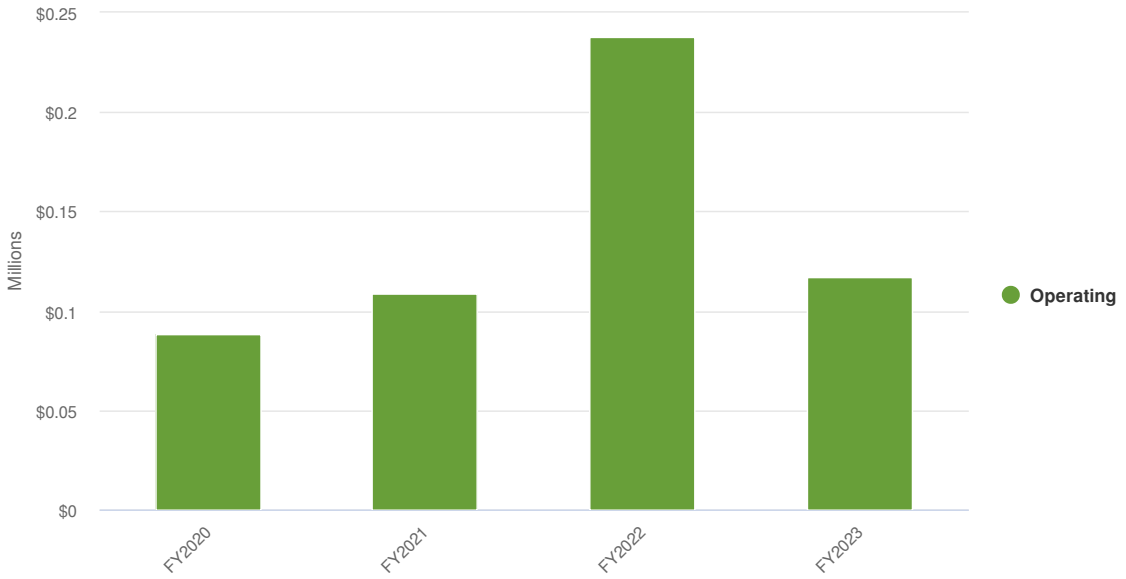

Name	FY2021 Actuals	FY2022 Amended	FY2022 Projected	FY2023 Budgeted	FY2022 Amended vs. FY2023 Budgeted (% Change)
Expense Objects					
Operating					
Depreciation Expense	$99,979	$70,000	$70,000	$0	-100%
Capital Outlay - Machinery, Vehicles & Equipment	$8,851	$168,000	$157,185	$117,000	-30.4%
Total Operating:	**$108,830**	**$238,000**	**$227,185**	**$117,000**	**-50.8%**
Total Expense Objects:	**$108,830**	**$238,000**	**$227,185**	**$117,000**	**-50.8%**

Fund Balance

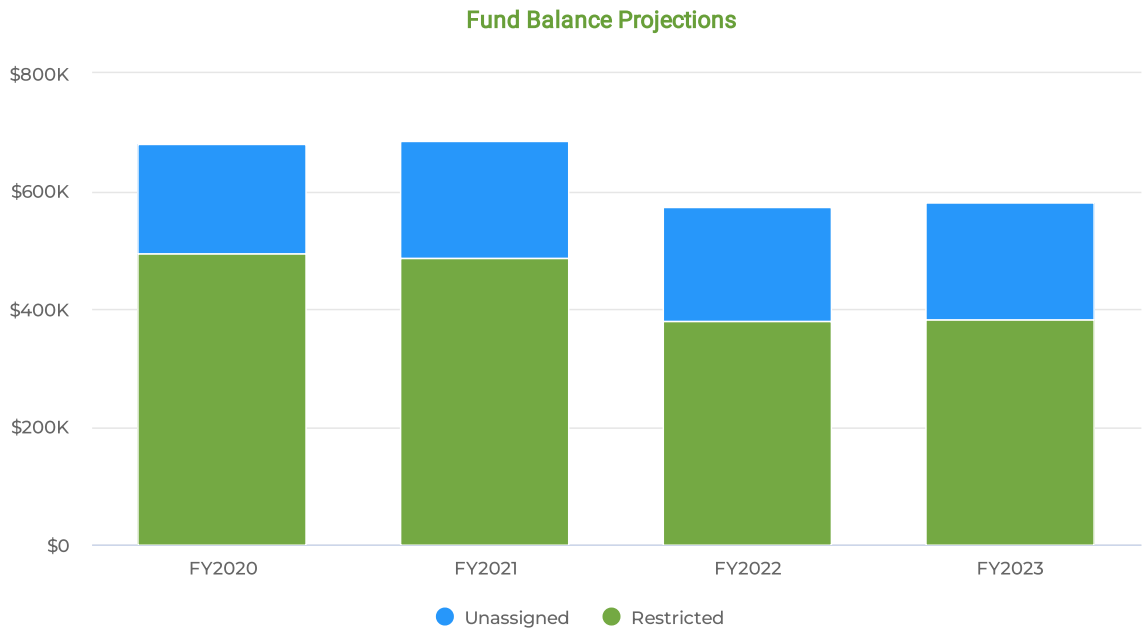

	FY2020	FY2021	FY2022	FY2023	% Change
Fund Balance	**Audited Fund Balance**	**Audited Fund Balance**	**Projected**	**Proposed**	
Unassigned	$185,929	$197,749	$195,029	$197,137	1.1%
Restricted	$493,547	$487,851	$378,586	$382,678	1.1%
Total Fund Balance:	**$679,476**	**$685,600**	**$573,615**	**$579,815**	**1.1%**

Pension Rate Stabilization

In FY 2017/18, given the growing apprehension surrounding CalPERS unfunded pension liabilities and consideration of the ever-growing list of factors beyond the City's control that can significantly and adversely impact the annual employer pension contribution obligations, the City Council established the Pension Rate Stabilization Fund. The Pension Rate Stabilization Fund is an internal service fund designed to help smooth major fluctuations in annual pension contribution costs driven by market factors and actuarial changes. In recent years, the City's operating budget had to overcome the burden of large hikes in employer pension contributions due to fluctuations in its unfunded liability caused by CalPERS investment returns falling short of the actuarially assumed discount rate. As it appeared these hikes would continue into the foreseeable future, the City's Pension Rate Stabilization Fund was established to act as a hedging tool to stabilize future General Fund operating budgets.

As summarized in the General Fund Reserves section previously, the City Council has three times now authorized the transfer of General Fund annual excess reserves to the newly created Pension Rate Stabilization Fund as seed monies. The last time being at the close of FY 2018/19 General Fund excess reserves of $268,000 were transferred to this fund. By the close of FY 2021/22, when incorporating projected interest earnings, this fund is anticipated to close with a positive reserve balance of **$293,531**.

While staff will continue to work on absorbing the employer pension contribution requirements within a balanced annual operating budget, unpredictability associated with future pension contributions makes this policy goal increasingly difficult. As illustrated in the Public Employees Retirement System section of the Budget Message, staff projects an upward, not downward, trend in employer pension contribution requirements over the next several years following CalPERS' reduction to the long-term actuarially-assumed discount rate and other funding policy changes. The establishment of the City's Pension Rate Stabilization Fund will greatly aid the City's mission to maintain and sustain current public services to the community.
In addition to the three sources of seed monies described previously, as a stand-alone fund separate and distinct from the City's General Fund, our Pension Rate Stabilization Fund generates interest earnings from its share in the City's Investment Pool. Beyond ongoing allocations of interest earnings, future revenue sources could come from one-time transfers of Rainy Day Funds (Fund 110), General Fund Reserves as authorized by the City Council or budgeted charges to the City's various governmental funds utilizing City staff.

Contributions to this fund have no direct impact on City's unfunded pension liability, as that is only achieved by direct contributions to a CalPERS-administered irrevocable trust, which is not being recommended at this time. However, much like the City's Capital Equipment Replacement Fund (CERF) and the Self Insurance Fund, this fund is a useful tool to help mitigate the risk of fluctuations in future pension contribution requirements to the City's ongoing General Fund operating budget.

Summary

The City of Clayton is projecting $4K of revenue in FY2023, which represents a 0% increase over the prior year. Budgeted expenditures are projected to increase by 0% or N/A to N/A in FY2023.

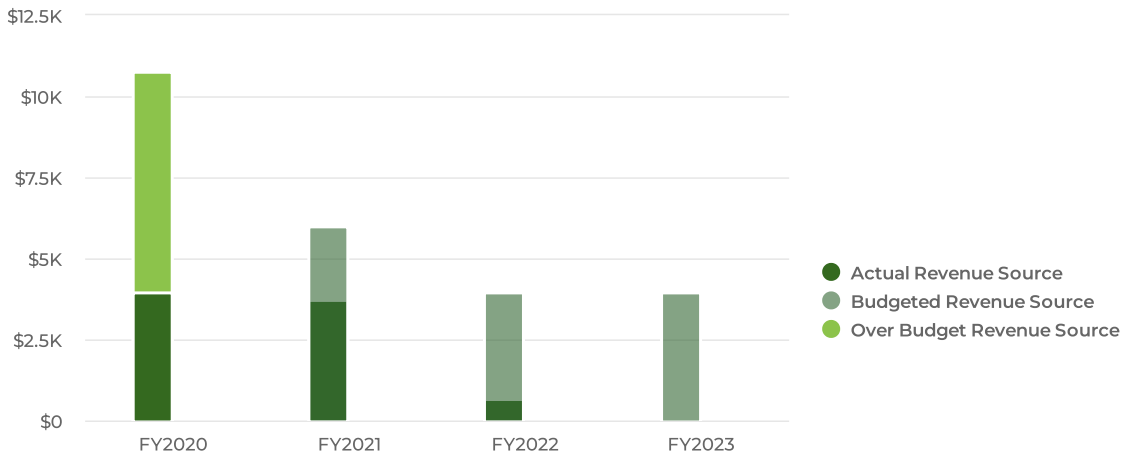

Fund Balance

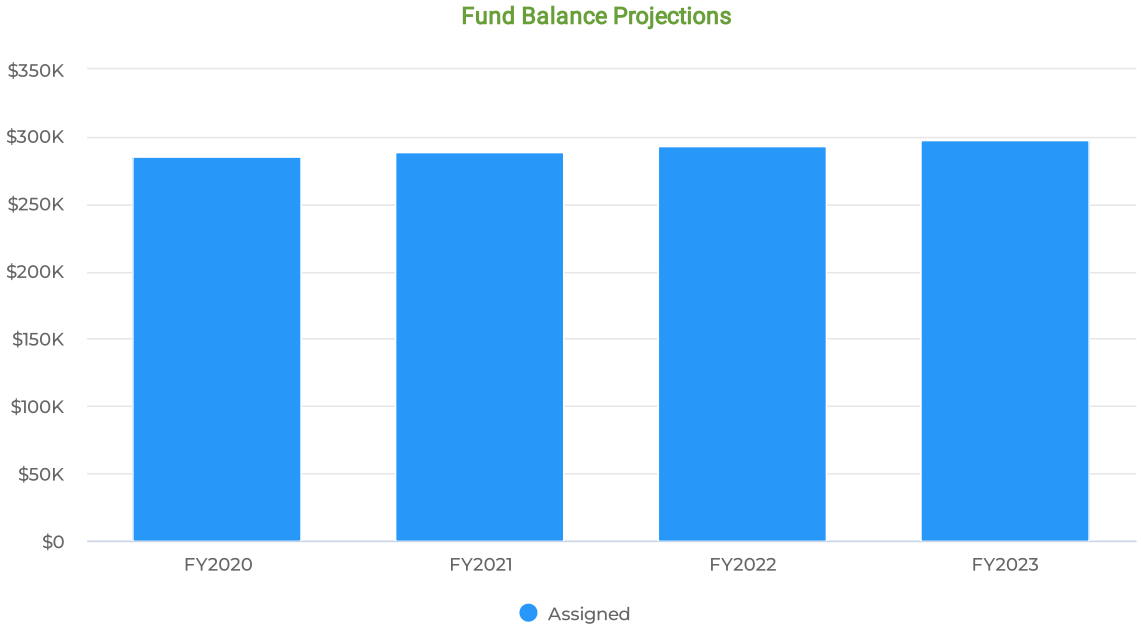

	FY2020	FY2021	FY2022	FY2023	% Change
Fund Balance	**Audited Fund Balance**	**Audited Fund Balance**	**Projected**	**Proposed**	
Assigned	$285,331	$289,093	$293,093	$297,093	1.4%
Total Fund Balance:	**$285,331**	**$289,093**	**$293,093**	**$297,093**	**1.4%**

Endeavor Hall

This fund was established in the FY 2002/03 adopted budget to track specific revenues and expenses related to the million dollar historic Endeavor Hall renovation project. More residents and local organizations continue to discover Endeavor Hall's historical charm for hosting special occasions and meetings. Additionally, the Clayton Theatre Company used the Hall for its 8th consecutive year of theatrical productions. Facility-use rental fees for FY 2020/21 had a deficit of $2,443 due to refund of FY 2019/20 rental fee that was processed in FY 2020/21, due to the COVID-19 pandemic. Rental income is projected about half of actuals from 2019/20, at a modest $10,000. During FY 2020/21 the building front stairs/porch, rear stairs/porch and gates replaced apx. $19,350. Operational expenditures (excluding depreciation), are projected to come in at $37,532. This results in a projected FY 2021/22 operational deficit of **$27,532**. When including depreciation, this shortfall increases to $65,032. This structural deficit is result of several factors, largely beyond of the control of staff alone. On the expenditure side, increases in unavoidable fixed costs as well as maintenance costs necessary to maintain the facility in prime rental condition have been outpacing the rental revenue stream.

For FY 2022/23, minimal City staff labor costs of $14,442 are projected for upkeep of the facility and staffing evening and weekend events as needed. Maintenance time is necessary for landscaping and gardening to ensure the facilities grounds have annual color plants sufficient to keep it desirable for the rental community. Naturally, when vandalism occurs on the building and grounds, extra expenses are incurred to make the necessary repairs. Furthermore, periodic staff time is necessary for the maintenance and upkeep of on-site equipment and fixtures. Total proposed (non-labor) operational and maintenance expenses in FY 2021/22 are budgeted at $23,090, including one-time repairs/replacements of stairs and gates. Depreciation expense in this fund is projected to remain consistent at $37,500 in FY 2022/23.

Most recently, during FY 2015/16 action was taken by the City Council to earmark $25,863 in General Fund FY 2014/15 excess reserves for much needed facility repairs and replacements at Endeavor Hall. Specific activities funded by this action included: repainting of the exterior and interior walls, refinishing the oak wood flooring, and resealing the concrete walkway. During FY 2020/21 $19,500 was used to replace the front and rear stairs/parch and gates. These improvements to the facility are a prime example of the periodic financial support needed from the General Fund for capital improvements/replacements as Endeavor Hall operations are not self-sustaining.

Ultimately, although the fund is projected to close FY 2022/23 with a total fund net position of $742,351, a closer look at the components of fund equity reveals the positive position is caused by the fund's large net investment in capital assets (i.e. fixed asset book value) estimated to be $998,175 as of June 30, 2021. This exceeds total net position due to a negative net unrestricted position expected be **$144,433** at June 30, 2022. This negative position is reflective of the unavoidable structural deficit this fund has found itself in since its establishment. Increasing rental fees to solve this issue may only further discourage potential renters, worsening the already challenging rental position this fund finds itself in as described previously. As past rental experiences generate positive word of mouth promotion and expand the customer base, staff is hopeful Endeavor Hall operations will eventually become self-sustaining. Staff will continue to monitor this issue and provide updates to the City Council periodically as it has in past annual and mid-year budget as well as CAFR presentations.

Summary

The City of Clayton is projecting $10K of revenue in FY2023, which represents a 0% increase over the prior year. Budgeted expenditures are projected to increase by 0% or N/A to $75.03K in FY2023.

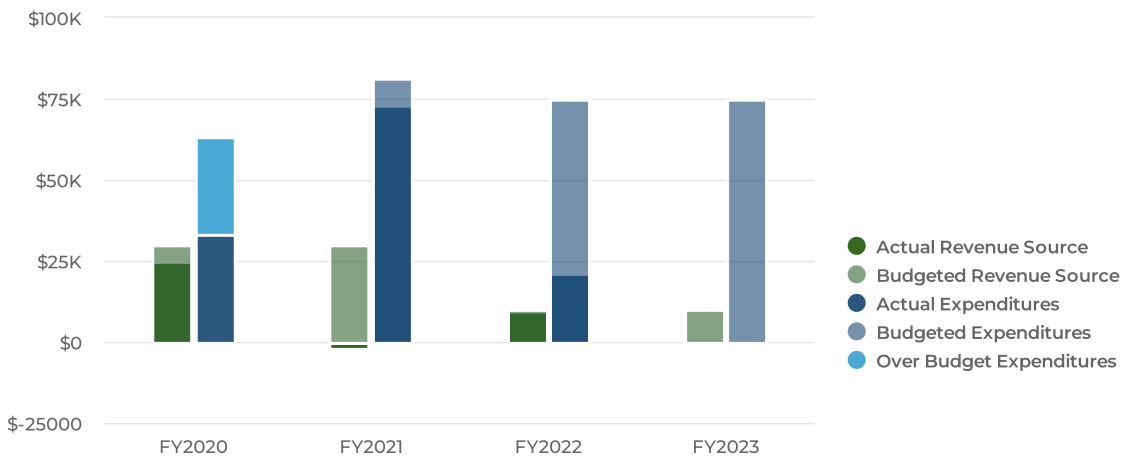

Revenues by Source

Budgeted and Historical 2023 Revenues by Source

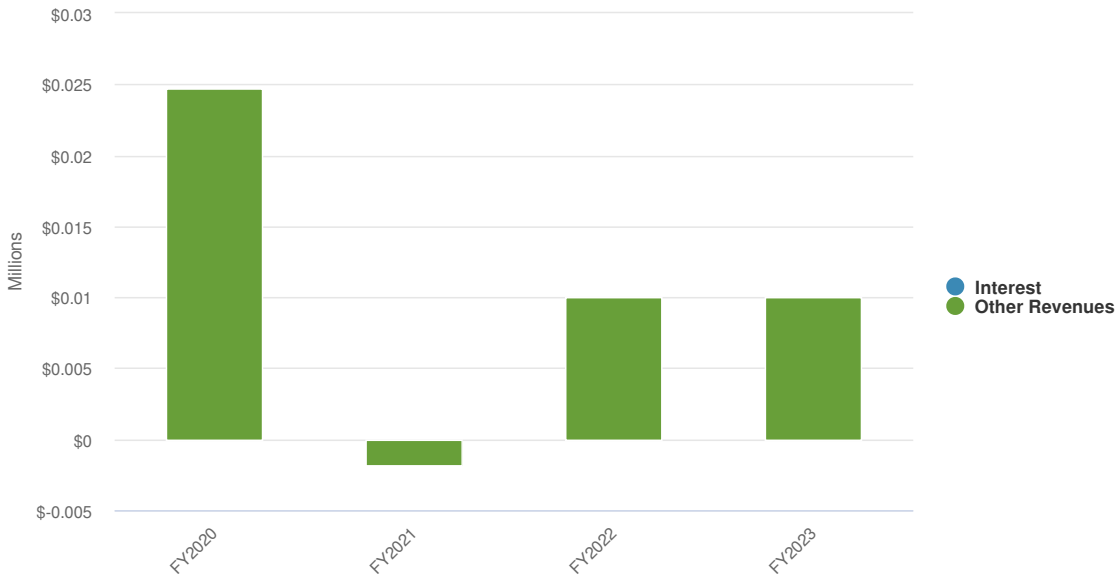

Name	FY2021 Actuals	FY2022 Amended	FY2023 Budgeted	FY2022 Amended vs. FY2023 Budgeted (% Change)
Revenue Source				
Other Revenues				
Unrealized Inv. Gain/Loss	-$378	$0	$0	N/A
Endeavor Hall Rental Fee	-$1,443	$10,000	$10,000	0%
Total Other Revenues:	**-$1,821**	**$10,000**	**$10,000**	**0%**
Total Revenue Source:	**-$1,821**	**$10,000**	**$10,000**	**0%**

Expenditures by Expense Type

Budgeted Expenditures by Expense Type

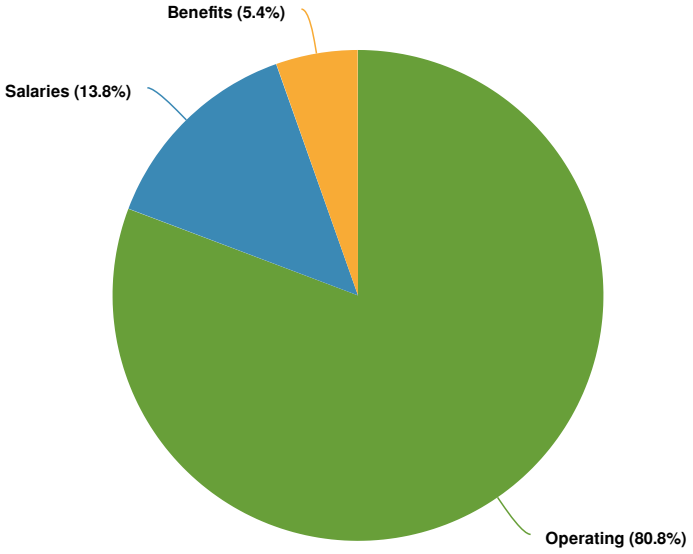

Budgeted and Historical Expenditures by Expense Type

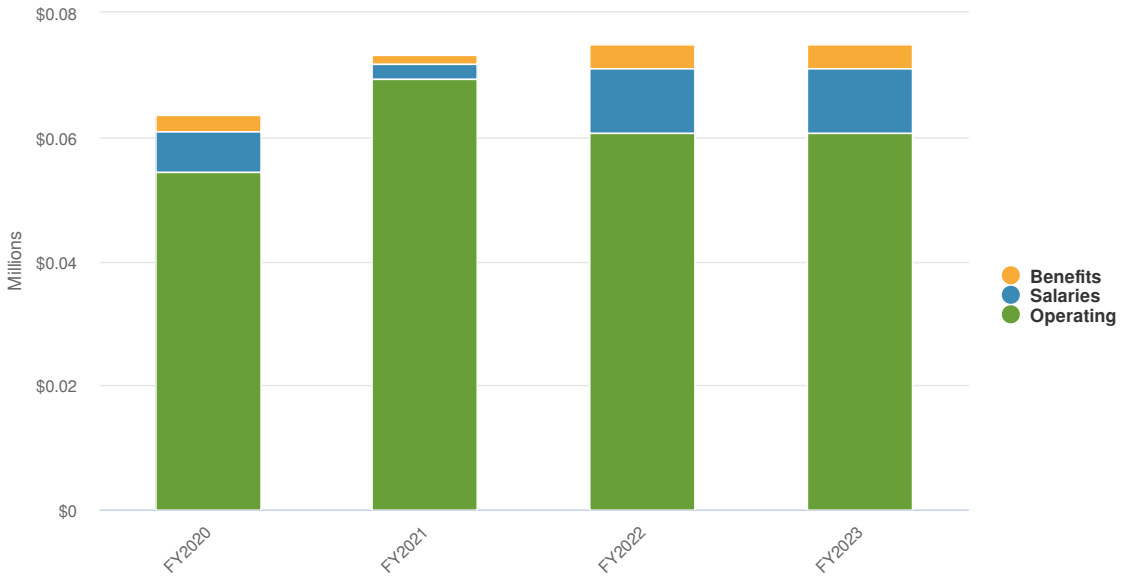

Name	FY2021 Actuals	FY2022 Amended	FY2023 Budgeted	FY2022 Amended vs. FY2023 Budgeted (% Change)
Expense Objects				
Salaries				
Regular Salaries	$2,425	$7,925	$7,925	0%
Overtime	$0	$200	$200	0%
Part-time Salaries	$0	$2,262	$2,262	0%
Total Salaries:	**$2,425**	**$10,387**	**$10,387**	**0%**
Benefits				
Long/Short Term Disability Insurance	$18	$69	$69	0%
PERS Retirement-Normal Cost	$217	$732	$732	0%
PERS Retirement - Unfunded Liability	$251	$985	$985	0%
Workers' Compensation	$344	$352	$352	0%
Unemployment Compensation	$0	$192	$192	0%
FICA Taxes	$40	$291	$291	0%
Benefit Insurance	$404	$1,434	$1,434	0%
Total Benefits:	**$1,273**	**$4,055**	**$4,055**	**0%**
Operating				
General Supplies	$10	$200	$200	0%
Telecommunications	$1,092	$1,100	$1,100	0%
Gas & Electric Services	$1,686	$3,000	$3,000	0%
Water Services	$3,908	$4,500	$4,500	0%
Buildings/Grounds Maintenance	$24,834	$7,070	$7,070	0%
Vehicle Maintenance	$88	$400	$400	0%

Name	FY2021 Actuals	FY2022 Amended	FY2023 Budgeted	FY2022 Amended vs. FY2023 Budgeted (% Change)
Vehicles: Gas, Oil & Supplies	$115	$200	$200	0%
HVAC Mtn & Repairs	$591	$1,500	$1,500	0%
Depreciation Expense	$35,667	$37,500	$37,500	0%
Janitorial Service	$0	$2,620	$2,620	0%
Animal/Pest Control Services	$1,428	$1,500	$1,500	0%
Contract Seasonal Labor	$0	$1,000	$1,000	0%
Total Operating:	**$69,419**	**$60,590**	**$60,590**	**0%**
Total Expense Objects:	**$73,117**	**$75,032**	**$75,032**	**0%**

Fund Balance

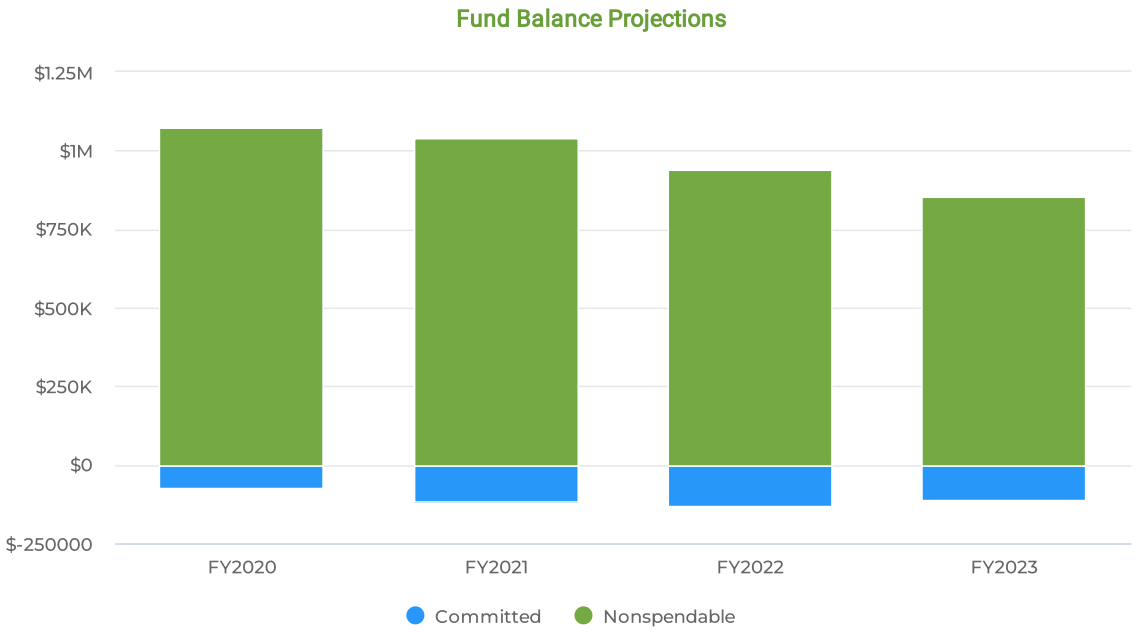

	FY2020	FY2021	FY2022	FY2023	% Change
Fund Balance	**Audited Fund Balance**	**Audited Fund Balance**	**Projected**	**Proposed**	
Committed	$-74,819	$-114,090	$-129,997	$-113,000	-13.1%
Nonspendable	$1,073,743	$1,038,076	$937,380	$855,351	-8.8%
Total Fund Balance:	**$998,924**	**$923,986**	**$807,383**	**$742,351**	**-8.1%**

High Street Bridge Assessment District

In 1998 the City Council ordered the formation of the High Street Permanent Road Division for the purpose of reconstructing and maintaining the High Street Bridge over Mitchell Creek. This annual assessment is levied against specified private property parcel owners within the High Street Bridge Benefit Assessment District in order to repay construction-related financing and for future maintenance of the bridge. The High Street Bridge debt is repaid over thirty (30) years with its ultimate maturity in FY 2028/29. The fund will continue to assess annual levies against covered parcels within the district until the underlying long-term debt owed to the Successor Agency to the former Redevelopment Agency is fulfilled. In FY 2022/23 the total budgeted assessment of $1,754 will cover debt service payments and contribute to the annual bridge maintenance reserve ($300 per year). This fund is projected to close FY 2022/23 with a positive reserve balance of **$7,567,** of which $6,600 (87%) is restricted for future bridge maintenance of the district.

Summary

The City of Clayton is projecting $1,844 of revenue in FY2023, which represents a 0% increase over the prior year. Budgeted expenditures are projected to remain at $1,454 in FY2023.

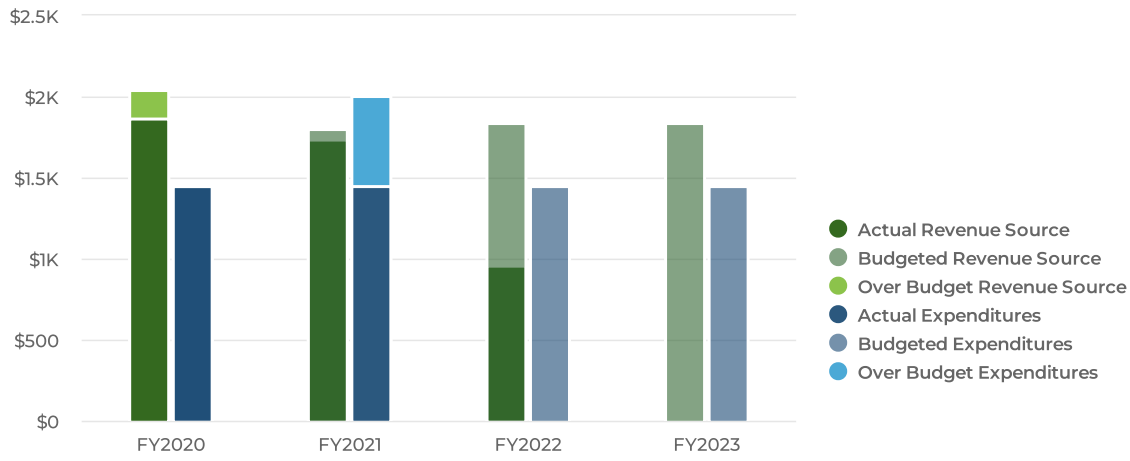

Revenues by Source

Budgeted and Historical 2023 Revenues by Source

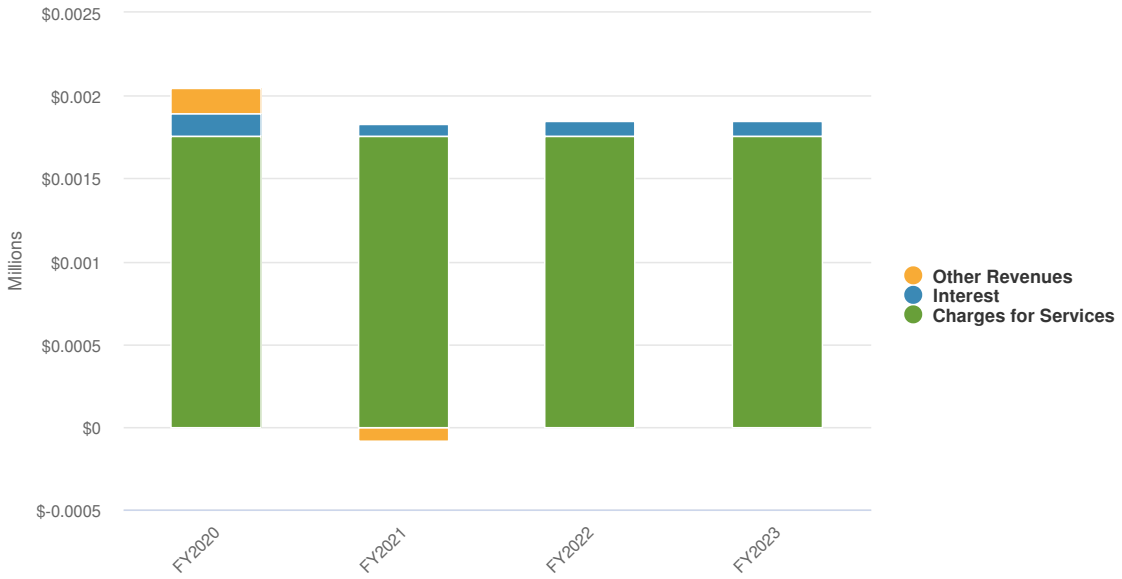

Name	FY2021 Actuals	FY2022 Amended	FY2022 Projected	FY2023 Budgeted	FY2022 Amended vs. FY2023 Budgeted (% Change)
Revenue Source					
Charges for Services					
High Street Bridge Assessment	$1,754	$1,754	$1,754	$1,754	0%
Total Charges for Services:	**$1,754**	**$1,754**	**$1,754**	**$1,754**	**0%**
Interest					
Interest	$72	$90	$90	$90	0%
Total Interest:	**$72**	**$90**	**$90**	**$90**	**0%**
Other Revenues					
Unrealized Inv Gain/Loss	-$84	$0	$0	$0	N/A
Total Other Revenues:	**-$84**	**$0**	**$0**	**$0**	**N/A**
Total Revenue Source:	**$1,742**	**$1,844**	**$1,844**	**$1,844**	**0%**

Expenditures by Expense Type

Budgeted and Historical Expenditures by Expense Type

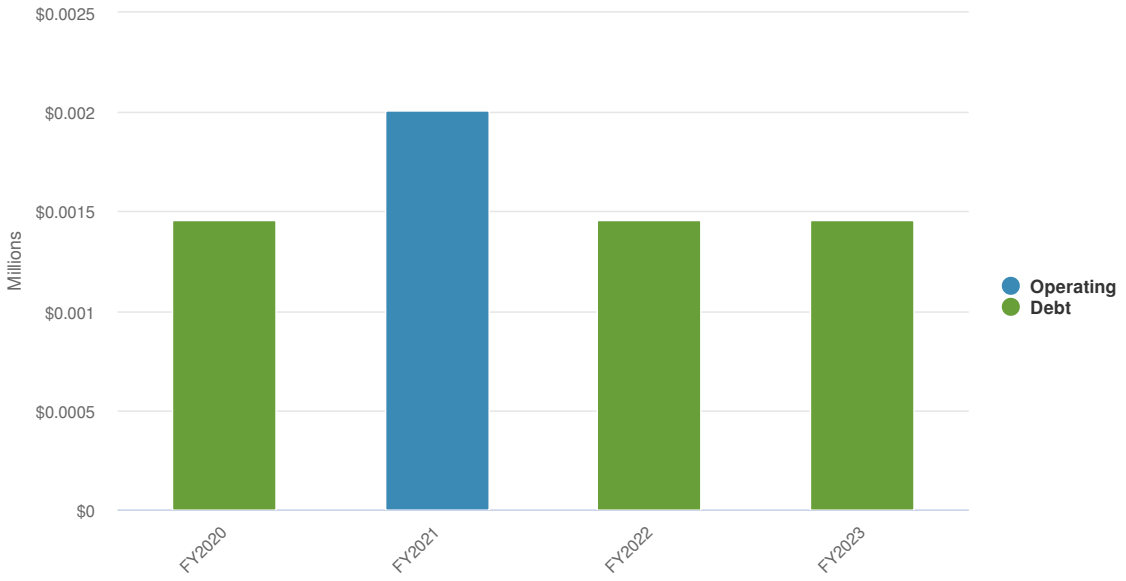

Name	FY2021 Actuals	FY2022 Amended	FY2022 Projected	FY2023 Budgeted	FY2022 Amended vs. FY2023 Budgeted (% Change)
Expense Objects					
Operating					
Engineering/Inspection Service	$2,010	$0	$0	$0	N/A
Total Operating:	**$2,010**	**$0**	**$0**	**$0**	**N/A**
Debt					
Principal (RDA Successor Agency)	$0	$915	$915	$915	0%
Interest Expense	$0	$539	$539	$539	0%
Total Debt:	**$0**	**$1,454**	**$1,454**	**$1,454**	**0%**
Total Expense Objects:	**$2,010**	**$1,454**	**$1,454**	**$1,454**	**0%**

Fund Balance

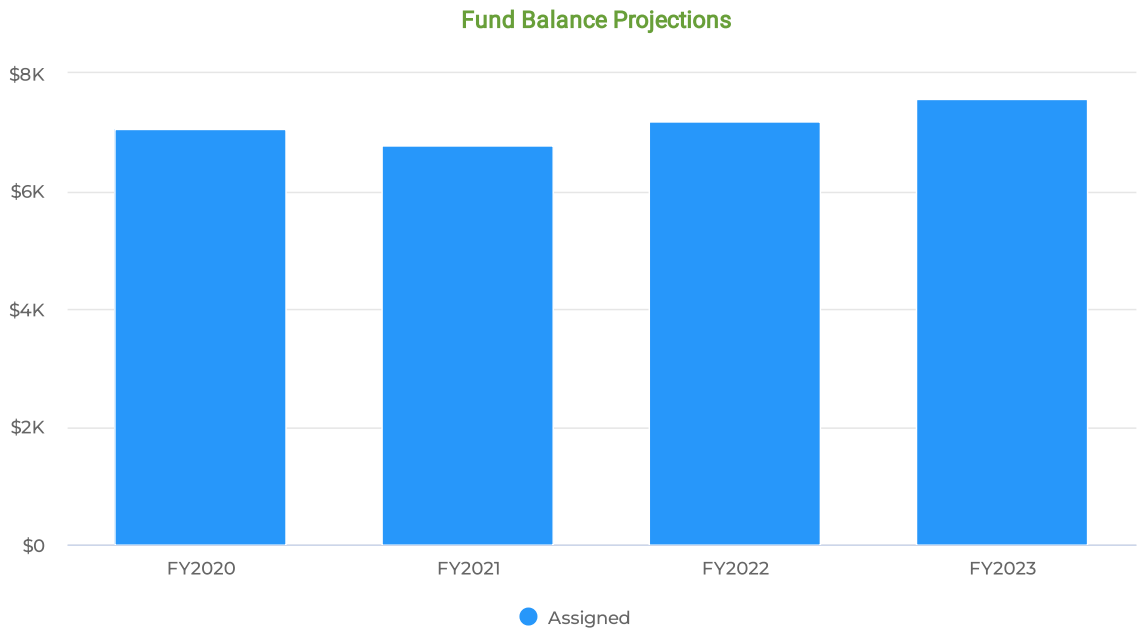

	FY2020	FY2021	FY2022	FY2023	% Change
Fund Balance	**Audited Fund Balance**	**Audited Fund Balance**	**Projected**	**Proposed**	
Assigned	$7,054	$6,787	$7,177	$7,567	5.4%
Total Fund Balance:	**$7,054**	**$6,787**	**$7,177**	**$7,567**	**5.4%**

Oak Street Bridge Assessment District

In 1999 the City Council ordered the formation of the Oak Street Permanent Road Division for the purpose of reconstructing and maintaining the Oak Street Bridge over Mitchell Creek. This annual assessment is levied against specified private property parcel owners within the Oak Street Bridge Benefit Assessment District in order to repay construction-related financing and for future maintenance of the bridge. Five years ago in FY 2016/17 this fund contributed $12,000 to the City's Arterial Rehabilitation Project (CIP 10437A) to perform street re-pavement improvements needed in the District. In FY 2017/18, the district incurred $4,396 for urgent pavement repairs on Oak Ct. No bridge or road maintenance is scheduled for FY 2021/22 in an effort to rebuild district maintenance reserves considering the maintenance projects already completed in recent years.

The Oak Street Bridge debt was repaid over twenty (20) years and was fully paid off in FY 2018/19. Despite the maturity of the debt, a minimal annual district levy is still necessary for bridge maintenance purposes as outlined in the district's establishing documents. After the inclusion of projected interest earnings and the continuing annual assessment for bridge maintenance purposes of $1,760 (total), this fund is projected to close FY 2022/23 with a positive reserve balance of **$22,782.**

Summary

The City of Clayton is projecting $1,860 of revenue in FY2023, which represents a 6% decrease over the prior year largely due to reduced interest earnings. Budgeted expenditures are projected to be flat at$258 in FY2023.

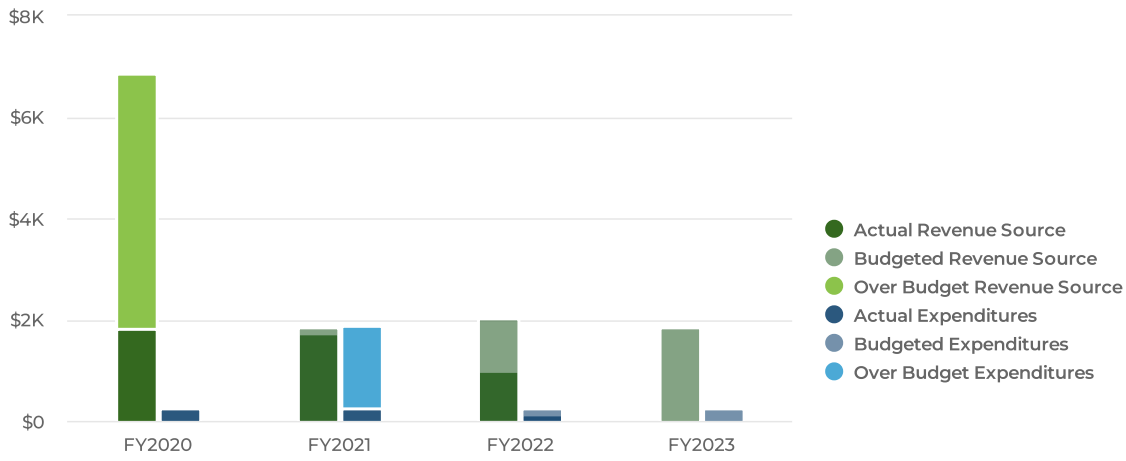

Revenues by Source

Budgeted and Historical 2023 Revenues by Source

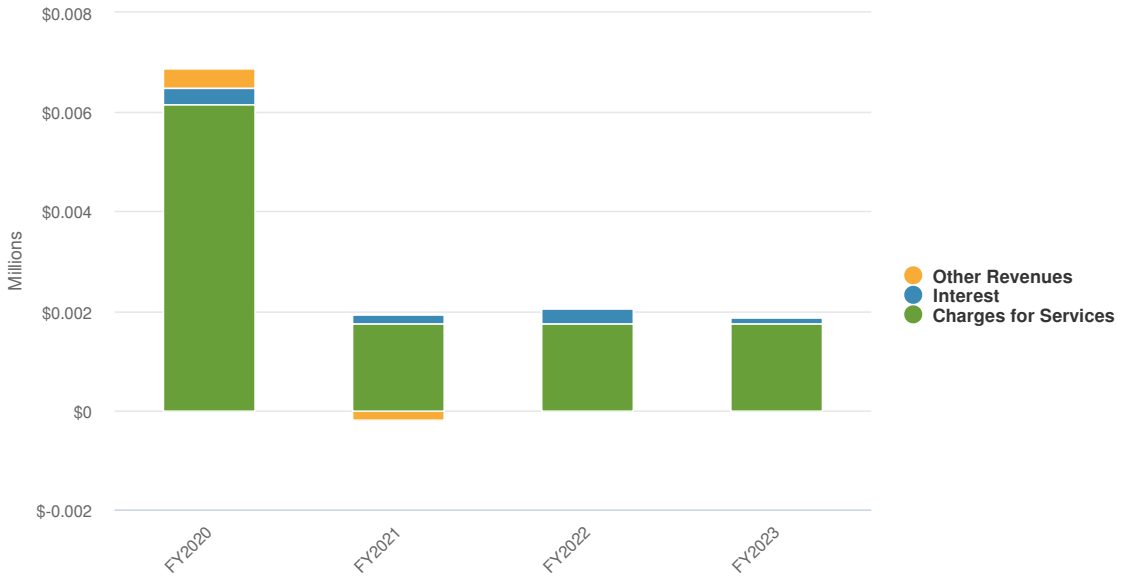

Name	FY2021 Actuals	FY2022 Amended	FY2022 Projected	FY2023 Budgeted	FY2022 Amended vs. FY2023 Budgeted (% Change)
Revenue Source					
Charges for Services					
Oak Street Bridge Assessment	$1,760	$1,760	$1,760	$1,760	0%
Total Charges for Services:	**$1,760**	**$1,760**	**$1,760**	**$1,760**	**0%**
Interest					
Interest	$169	$280	$100	$100	-64.3%
Total Interest:	**$169**	**$280**	**$100**	**$100**	**-64.3%**
Other Revenues					
Unrealied Inv. Gain/Loss	-$195	$0	$0	$0	N/A
Total Other Revenues:	**-$195**	**$0**	**$0**	**$0**	**N/A**
Total Revenue Source:	**$1,734**	**$2,040**	**$1,860**	**$1,860**	**-8.8%**

Expenditures by Expense Type

Budgeted and Historical Expenditures by Expense Type

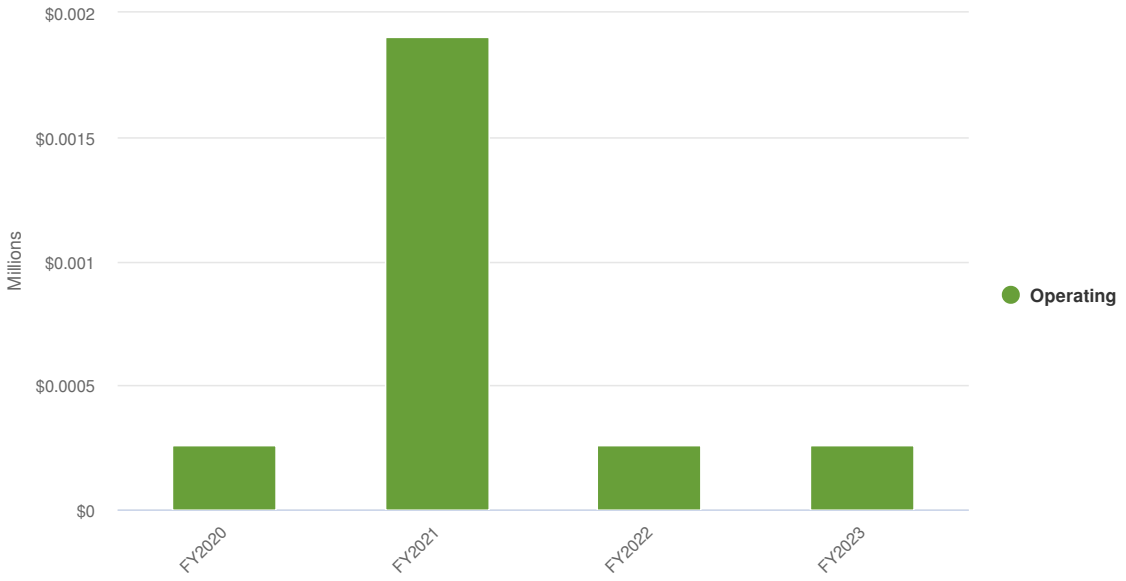

Name	FY2021 Actuals	FY2022 Amended	FY2022 Projected	FY2023 Budgeted	FY2022 Amended vs. FY2023 Budgeted (% Change)
Expense Objects					
Operating					
Property Tax Admin. Costs	$258	$258	$258	$258	0%
Engineering/Inspection Service	$190	$0	$0	$0	N/A
Administrative Costs	$1,455	$0	$0	$0	N/A
Total Operating:	**$1,903**	**$258**	**$258**	**$258**	**0%**
Total Expense Objects:	**$1,903**	**$258**	**$258**	**$258**	**0%**

Fund Balance

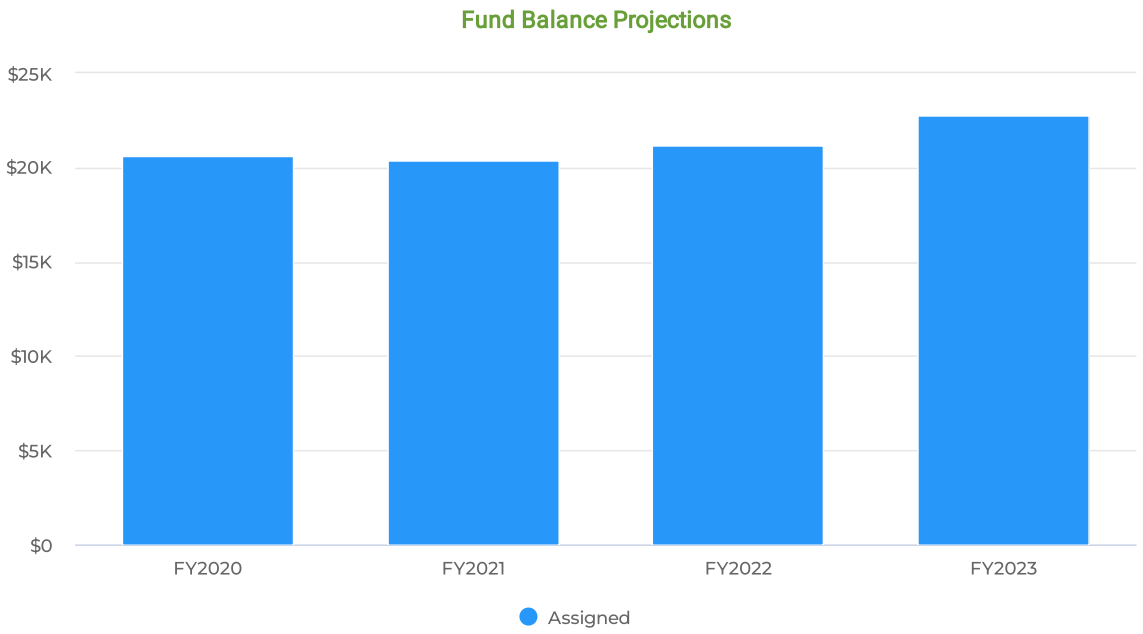

	FY2020	FY2021	FY2022	FY2023	% Change
Fund Balance	**Audited Fund Balance**	**Audited Fund Balance**	**Projected**	**Proposed**	
Assigned	$20,589	$20,420	$21,180	$22,782	7.6%
Total Fund Balance:	**$20,589**	**$20,420**	**$21,180**	**$22,782**	**7.6%**

Lydia Lane Sewer Assessment

In 2002 the City Council ordered the formation of the Lydia Lane Sewer Benefit Assessment District along south Lydia Lane for the purpose of funding the construction of municipal sewer main line lateral connections to specified homes within the District plus an associated street overlay. The project was funded by the private property parcel owners since they "opted out" of inclusion in the original Project Area of the since- dissolved Redevelopment Agency (RDA). As a result of opting out of inclusion, they were ineligible to receive RDA funds to address public health and safety blight for the installation of a municipal sewer line to eliminate their private septic tank systems. The project was completed in 2003 with bonds issued by the City for repayment by the district over a thirty (30) year life maturing in FY 2032/33. This annual assessment is levied against specified private property parcel owners within the Lydia Lane Sewer Benefit Assessment District in order to repay construction-related financing and to address ongoing operational and administrative costs. This fund will continue to assess annual levies against covered parcels within the district until the underlying long-term obligation due to private bondholders is fulfilled. Parcel assessments are projected to produce $19,799 in FY 2022/23. Debt service payments for FY 2022/23 total $18,000 or 91% of the District's annual expenses. From the current fund balance $2,2264 will be used to cover the residual needed for FY2022/23 district expenses. The principal balance of the bonds will be $123,325 as of June 30, 2023. This fund is projected to close FY 2022/23 with a positive reserve balance of **$68,875** for future sewer system maintenance in the district. Of this reserve balance, $12,500 (18%) pertains to the bond reserve fund, held by the trustee and restricted for debt service per the bond indenture.

Summary

The City of Clayton is projecting $18.6K of revenue in FY2023, which represents a 4.5% increase over the prior year. Budgeted expenditures are projected to decrease by 6.5% or $1.45K to $21.01K in FY2023.

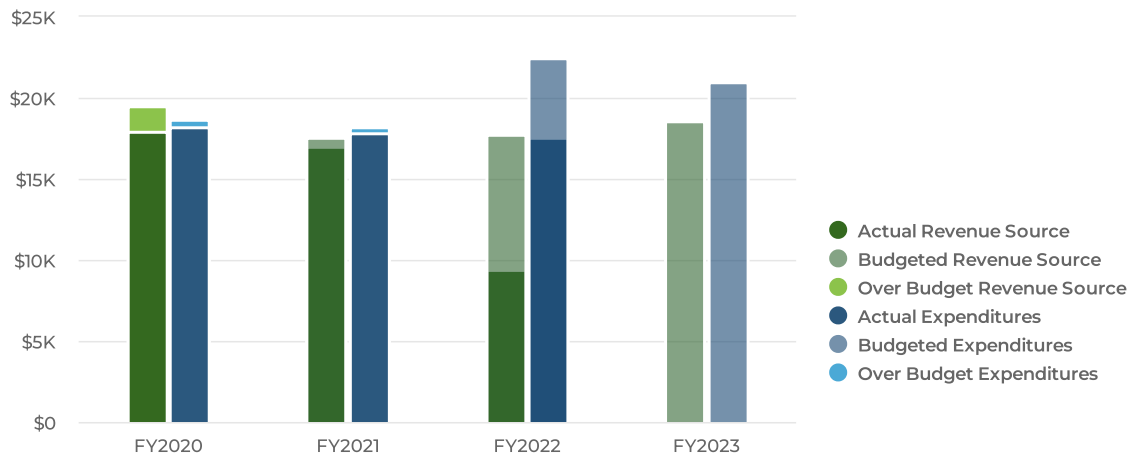

Revenues by Source

Budgeted and Historical 2023 Revenues by Source

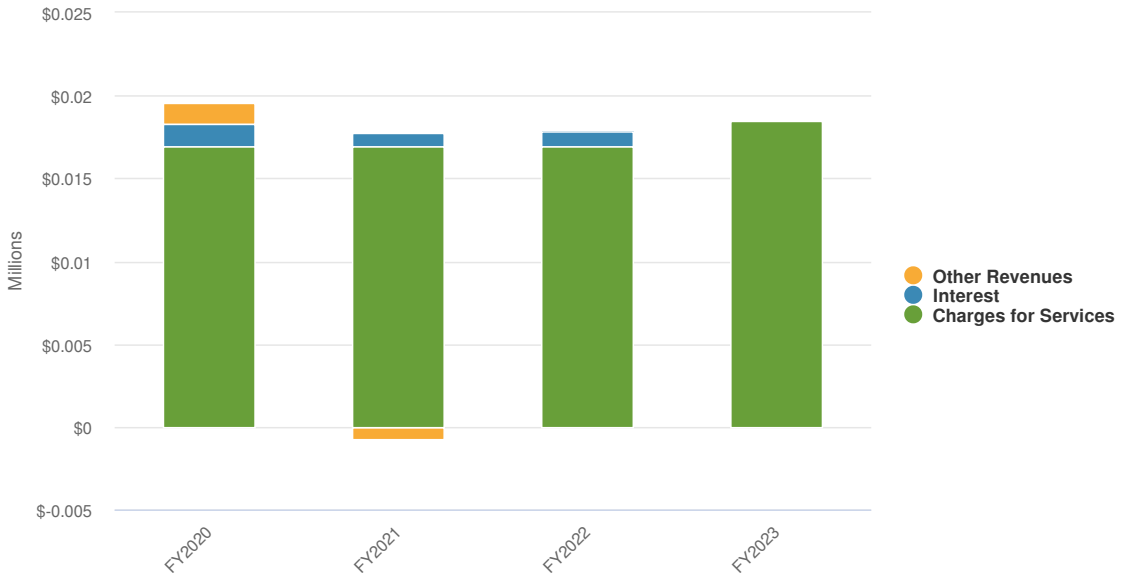

Name	FY2021 Actuals	FY2022 Amended	FY2022 Projected	FY2023 Budgeted	FY2022 Amended vs. FY2023 Budgeted (% Change)
Revenue Source					
Charges for Services					
Lydia Lane Sewer Assessment	$16,900	$16,900	$16,900	$18,498	9.5%
Total Charges for Services:	**$16,900**	**$16,900**	**$16,900**	**$18,498**	**9.5%**
Interest					
Interest	$849	$900	$125	$100	-88.9%
Total Interest:	**$849**	**$900**	**$125**	**$100**	**-88.9%**
Other Revenues					
Unrealized Inv. Gain/Loss	-$705	$0	$0	$0	N/A
Total Other Revenues:	**-$705**	**$0**	**$0**	**$0**	**N/A**
Total Revenue Source:	**$17,044**	**$17,800**	**$17,025**	**$18,598**	**4.5%**

Expenditures by Expense Type

Budgeted Expenditures by Expense Type

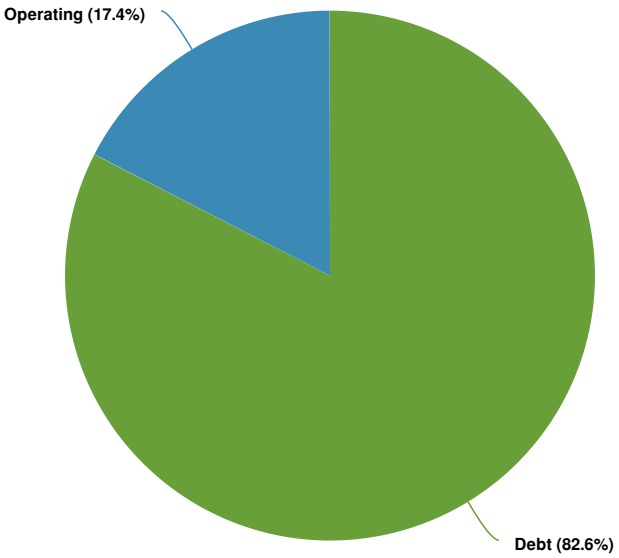

Budgeted and Historical Expenditures by Expense Type

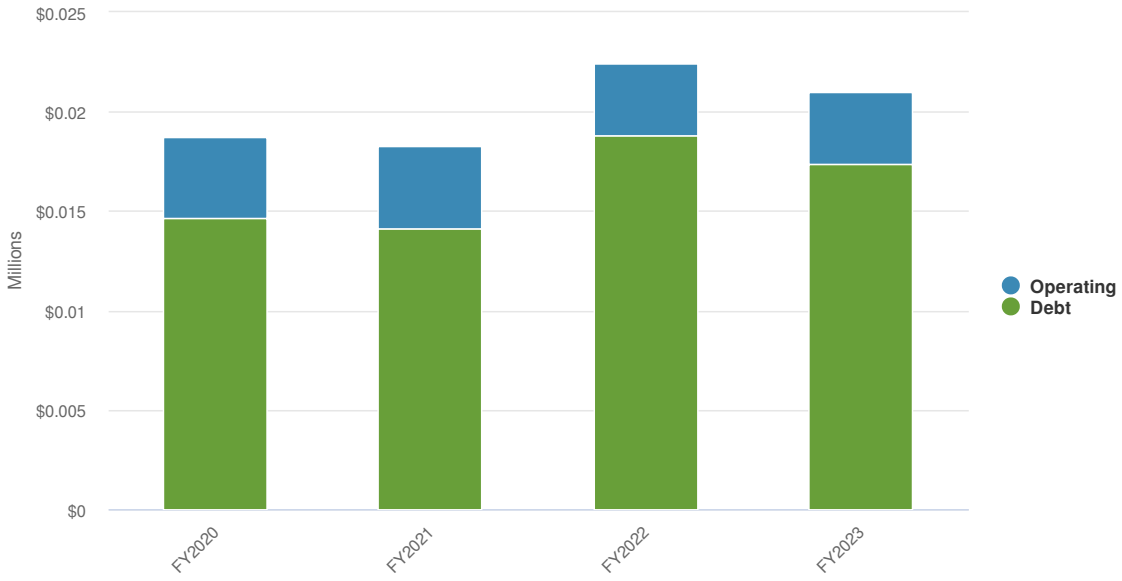

Name	FY2021 Actuals	FY2022 Amended	FY2022 Projected	FY2023 Budgeted	FY2022 Amended vs. FY2023 Budgeted (% Change)
Expense Objects					
Operating					
Property Tax Admin. Costs	$264	$264	$264	$264	0%
Other Professional Services	$48	$1,000	$1,000	$1,000	0%
Other Outside Services	$3,815	$2,400	$2,400	$2,400	0%
Total Operating:	**$4,126**	**$3,664**	**$3,664**	**$3,664**	**0%**
Debt					
Principal	$5,000	$10,000	$10,000	$10,000	0%
Interest Expense	$8,658	$8,300	$8,600	$6,850	-17.5%
Paying Agent Fee	$500	$500	$500	$500	0%
Total Debt:	**$14,158**	**$18,800**	**$19,100**	**$17,350**	**-7.7%**
Total Expense Objects:	**$18,284**	**$22,464**	**$22,764**	**$21,014**	**-6.5%**

Fund Balance

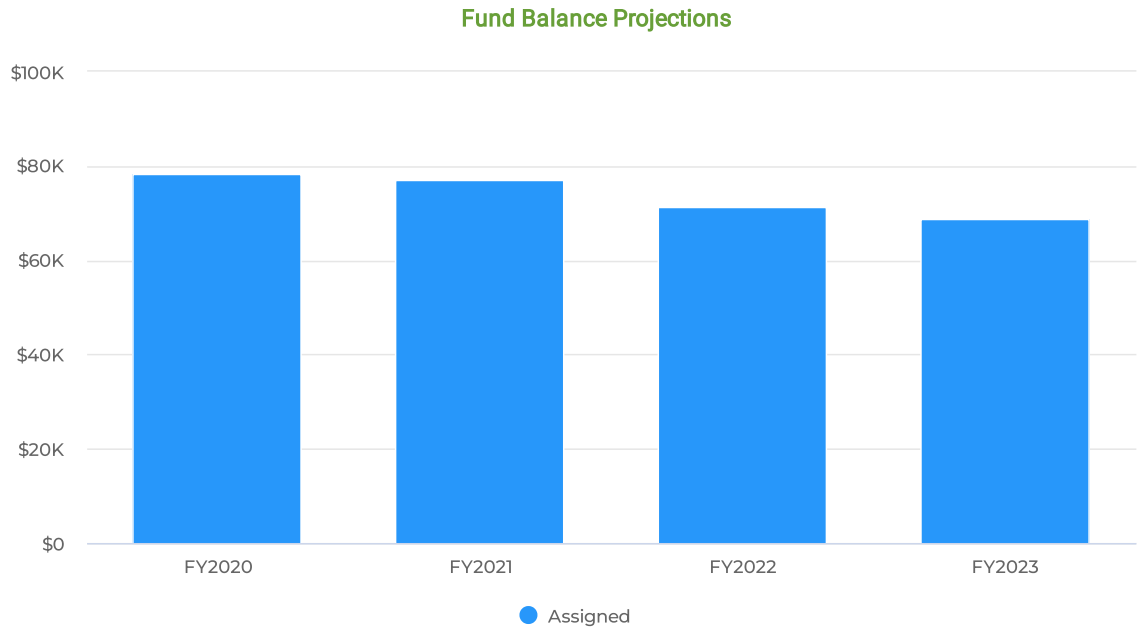

	FY2020	FY2021	FY2022	FY2023	% Change
Fund Balance	**Audited Fund Balance**	**Audited Fund Balance**	**Projected**	**Proposed**	
Assigned	$78,270	$77,030	$71,291	$68,875	-3.4%
Total Fund Balance:	**$78,270**	**$77,030**	**$71,291**	**$68,875**	**-3.4%**

Oak Street Sewer Assessment

In 2002 the City Council ordered the formation of the Oak Street Sewer Assessment Division for the purpose of funding the construction of municipal sewer main line lateral connections to specified homes within the District. This neighborhood sewer project was completed in 2004. Under its mission to eliminate public health and safety concerns, the former Clayton Redevelopment Agency (RDA) paid for half (50%) of the project and the adjacent real property owners agreed to annual parcel assessments for the balance of the capital project. This annual assessment is levied against specified private property parcel owners within the Oak Street Sewer Benefit Assessment District in order to repay construction-related financing. The Oak Street Sewer debt is repaid over twenty five (25) years with its ultimate maturity in FY 2027/28. This fund will continue to assess annual levies against covered parcels within the district until the underlying debt owed to the Successor Agency of the RDA is fulfilled. After incorporating any pre-payments by district members, the outstanding principal on the debt was $60,909 as of June 30, 2020.

Annual parcel assessments are projected to produce $11,977 in district revenue in FY 2022/23. Debt service payments for FY 2022/23 total $9,764 or 82% of the district's proposed appropriations. The fund is projected to close FY 2022/23 with a modest reserve balance of **$1,968.**

Summary

The City of Clayton is projecting $11.98K of revenue in FY2023, which represents a 5.4% increase over the prior year. Budgeted expenditures are projected to increase by 0% or N/A to $11.26K in FY2023.

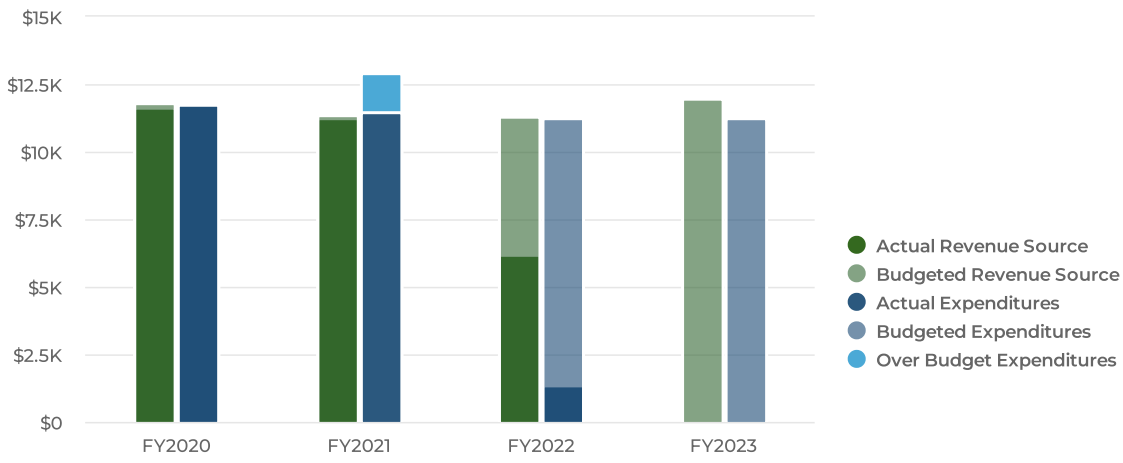

Revenues by Source

Budgeted and Historical 2023 Revenues by Source

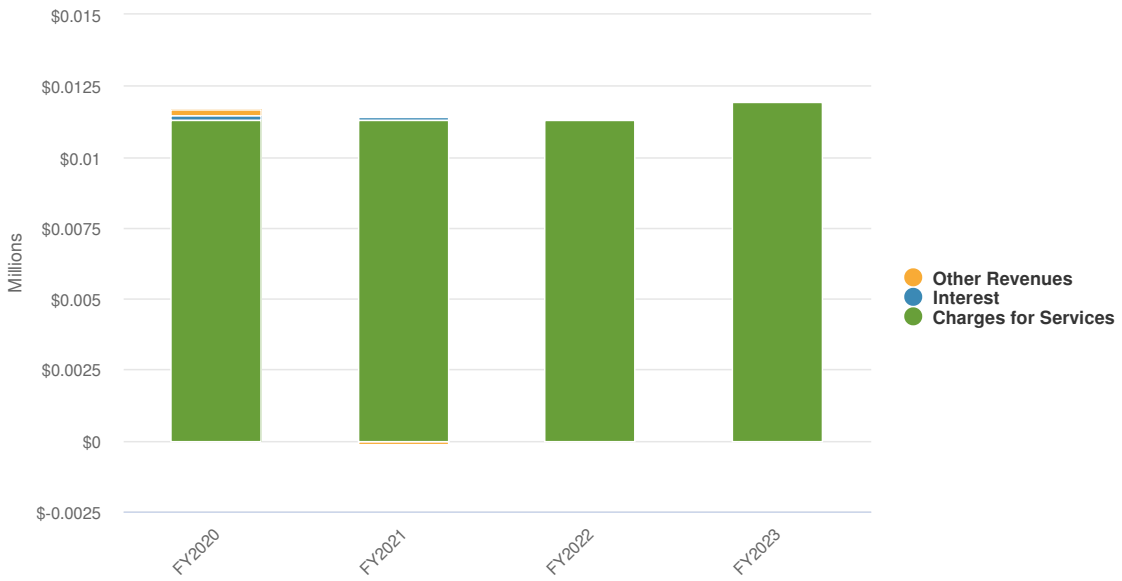

Name	FY2021 Actuals	FY2022 Amended	FY2022 Projected	FY2023 Budgeted	FY2022 Amended vs. FY2023 Budgeted (% Change)
Revenue Source					
Charges for Services					
Oak Street Sewer Assessment	$11,309	$11,309	$11,309	$11,927	5.5%
Total Charges for Services:	**$11,309**	**$11,309**	**$11,309**	**$11,927**	**5.5%**
Interest					
Interest	$101	$50	$50	$50	0%
Total Interest:	**$101**	**$50**	**$50**	**$50**	**0%**
Other Revenues					
Unrealized Inv. Gain/Loss	-$132	$0	$0	$0	N/A
Total Other Revenues:	**-$132**	**$0**	**$0**	**$0**	**N/A**
Total Revenue Source:	**$11,278**	**$11,359**	**$11,359**	**$11,977**	**5.4%**

Expenditures by Expense Type

Budgeted Expenditures by Expense Type

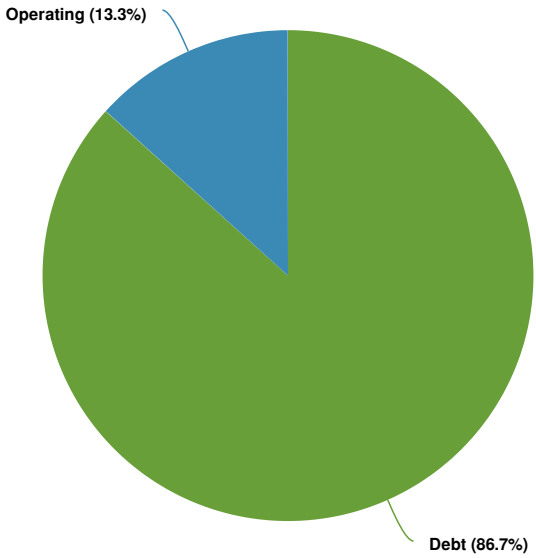

Budgeted and Historical Expenditures by Expense Type

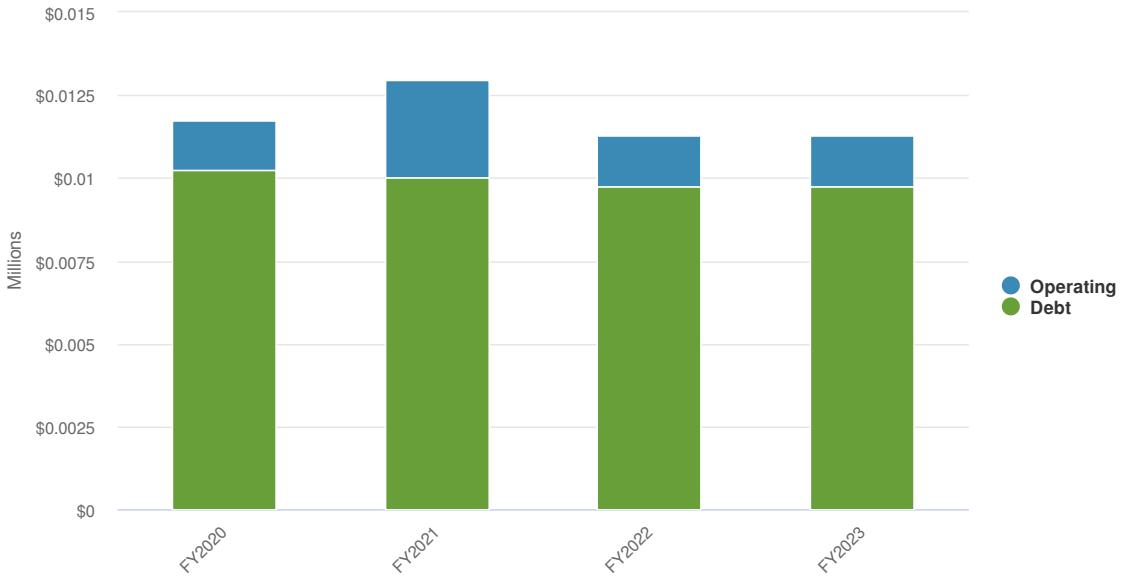

Name	FY2021 Actuals	FY2022 Amended	FY2022 Projected	FY2023 Budgeted	FY2022 Amended vs. FY2023 Budgeted (% Change)
Expense Objects					
Operating					
Property Tax Admin. Costs	$259	$259	$259	$259	0%
Other Outside Services	$2,674	$1,241	$1,241	$1,241	0%
Total Operating:	**$2,932**	**$1,500**	**$1,500**	**$1,500**	**0%**
Debt					
Principal	$8,183	$8,182	$8,182	$8,182	0%
Interest Expense	$1,827	$1,582	$1,582	$1,582	0%
Total Debt:	**$10,010**	**$9,764**	**$9,764**	**$9,764**	**0%**
Total Expense Objects:	**$12,942**	**$11,264**	**$11,264**	**$11,264**	**0%**

Fund Balance

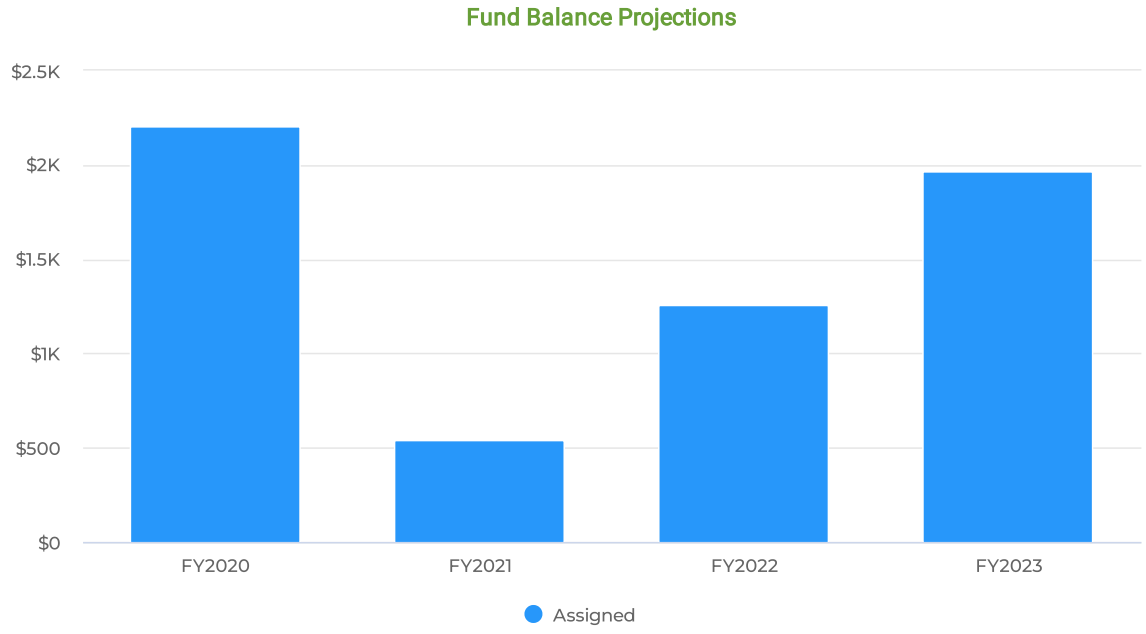

	FY2020	FY2021	FY2022	FY2023	% Change
Fund Balance	**Audited Fund Balance**	**Audited Fund Balance**	**Projected**	**Proposed**	
Assigned	$2,206	$542	$1,255	$1,968	56.8%
Total Fund Balance:	**$2,206**	**$542**	**$1,255**	**$1,968**	**56.8%**

Diablo Estates Benefit Assessment District

In 2012 at the request of the developer of the Diablo Estates subdivision, the City Council formed the Diablo Estates Benefit Assessment District. The purpose of the District is to generate funds for the maintenance of various improvements constructed as part of the development to solely benefit the real property owners within the district. The duties specified in the original Engineer's Report included the maintenance of landscaping and irrigation, weed abatement, storm drainage facilities, and private street lighting, which are funded by an annual assessment levied against the twenty five (25) lot residential subdivision. The fund functions essentially as a depository account from which the City contracts with and pays for a property management company to actually perform and execute the subdivision maintenance and infrastructure repairs.

In FY 2022/23 the assessment revenue is projected to be approximately $93,712, the same as the current year. Total proposed appropriations of the district are $71,399 for FY 2022/23, of which the expense pertains to costs associated with a contracted property management services firm, estimated at $59,000. The fund is projected to close FY 2022/23 with a positive reserve balance of approximately $239,413, primarily retained for future infrastructure replacements in the District.

Summary

The City of Clayton is projecting $96,112 of revenue in FY2023, which represents a 0% increase over the prior year. Budgeted expenditures are projected to increase by 0.5% or $350 to $71,399 in FY2023.

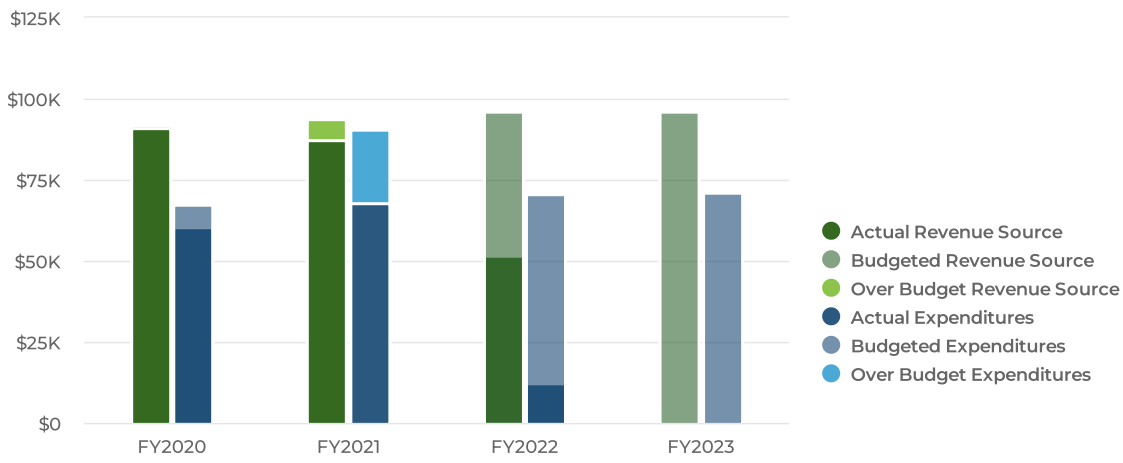

Revenues by Source

Budgeted and Historical 2023 Revenues by Source

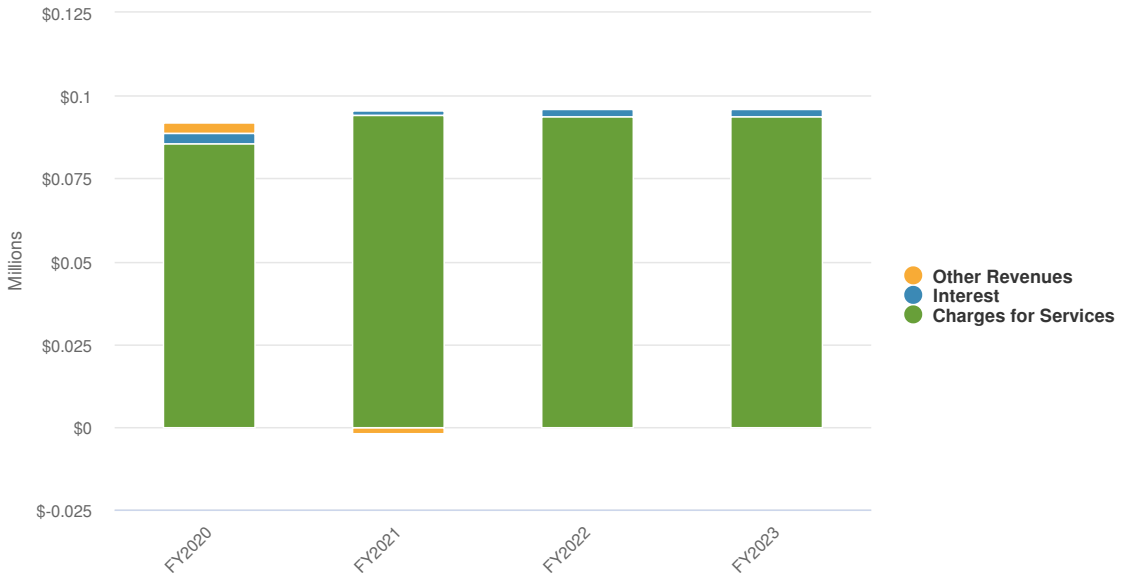

Name	FY2021 Actuals	FY2022 Amended	FY2022 Projected	FY2023 Budgeted	FY2022 Amended vs. FY2023 Budgeted (% Change)
Revenue Source					
Charges for Services					
Diablo Estates Fiduciary Fund Assessment	$93,997	$93,712	$93,712	$93,712	0%
Total Charges for Services:	**$93,997**	**$93,712**	**$93,712**	**$93,712**	**0%**
Interest					
Interest	$1,649	$2,400	$2,366	$2,400	0%
Total Interest:	**$1,649**	**$2,400**	**$2,366**	**$2,400**	**0%**
Other Revenues					
Unrealized Inv. Gain/Loss	-$1,675	$0	$0	$0	N/A
Total Other Revenues:	**-$1,675**	**$0**	**$0**	**$0**	**N/A**
Total Revenue Source:	**$93,971**	**$96,112**	**$96,078**	**$96,112**	**0%**

Expenditures by Expense Type

Budgeted and Historical Expenditures by Expense Type

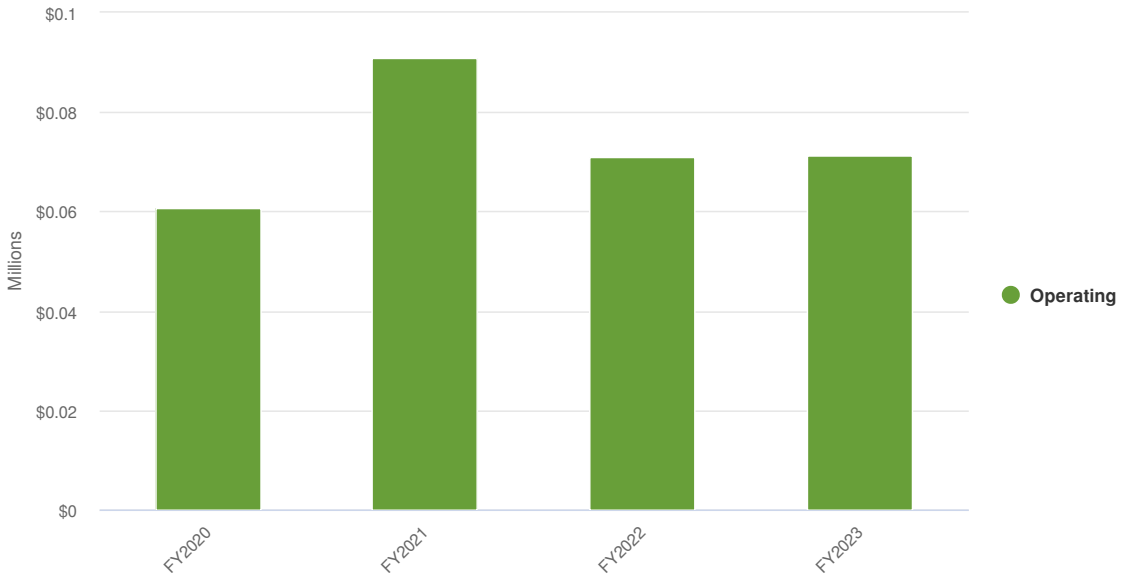

Name	FY2021 Actuals	FY2022 Amended	FY2022 Projected	FY2023 Budgeted	FY2022 Amended vs. FY2023 Budgeted (% Change)
Expense Objects					
Operating					
Gas & Electric Services	$422	$300	$300	$650	116.7%
Water Services	$4,163	$8,600	$8,600	$8,600	0%
Property Tax Admin. Costs	$558	$270	$270	$270	0%
Legal Notices	$0	$100	$100	$100	0%
Engineering/Inspection Service	$7,490	$0	$0	$0	N/A
Other Professional Services	$74,030	$59,390	$48,832	$59,390	0%
Administrative Costs	$0	$2,389	$2,389	$2,389	0%
Tree Trimming Services	$4,200	$0	$0	$0	N/A
Total Operating:	**$90,863**	**$71,049**	**$60,491**	**$71,399**	**0.5%**
Total Expense Objects:	**$90,863**	**$71,049**	**$60,491**	**$71,399**	**0.5%**

Fund Balance

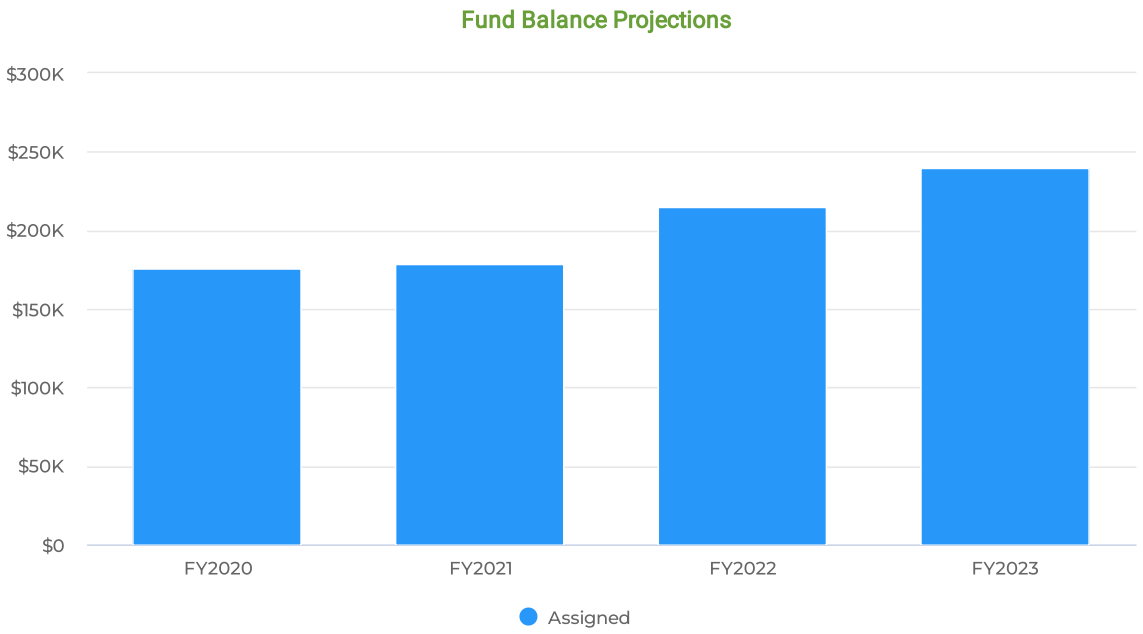

	FY2020	FY2021	FY2022	FY2023	% Change
Fund Balance	**Audited Fund Balance**	**Audited Fund Balance**	**Projected**	**Proposed**	
Assigned	$176,007	$179,114	$214,701	$239,413	11.5%
Total Fund Balance:	**$176,007**	**$179,114**	**$214,701**	**$239,413**	**11.5%**

Clayton Financing Authority

On December 4, 1990, the City Council of Clayton, California adopted Resolution No.120-90, which created the Clayton Financing Authority (CFA) through a joint exercise of powers agreement. Consistent with most local financing authorities, the joint powers agreement established the City Council as the Board of Directors of the CFA. The CFA was initially established to allow redevelopment tax allocation bonds to be sold at a more favorable negotiation basis versus a public basis. The CFA is registered with the State of California Controller's Office and is subject to the laws pertaining to special districts. As a legally separate public entity from the City, the CFA is required to file an Annual Report with the State of California in accordance with *California Government Code* Section 26909.

Arising from matters associated with the Oakhurst Development Project, the CFA held title to a one acre parcel located at the southwest corner of the Clayton Road-Oakhurst Drive-Center Street intersection. In October 2006, the CFA sold the real property for

$800,815 to a commercial developer (Endashiian, Inc.), which ultimately led to the construction and opening of the former Longs Drug Store at this location (currently a CVS/Pharmacy). A small portion of these monies was used in the 2008 park renovations at Clayton Community Park for tot lot and picnic facility improvements. In addition, during FY 2012/13, the CFA Board of Directors authorized the use of a portion of these discretionary funds to help finance the City's 2013 Neighborhood Street Project (CIP No. 10417).

During FY 2017/18, the replacement of the city hall HVAC system became a top priority as three of the five condensing units had failed and were rendered inoperable. This system failure resulted in a total cooling capacity of only 40% for the three-story building. Furthermore, the city hall boiler had completely failed eliminating all heating capacity of the HVAC unit essential for a productive office workplace. Acknowledging the importance of a functioning HVAC during the hot summer months and cold winter months for a productive office work environment, on July 18, 2017 the CFA Board authorized $170,126 of this project to be financed with CFA fund reserves. No appropriations have been made in since FY 2017/18. It is recommended, however, that an appropriation be made to support needed HVAC repair/replacement at the Clayton Community Library. this facility has some aging systems and currently they are in need of major repair. A total of $80,000 is recommended for this project.

Summary

The City of Clayton is projecting $9.2K of revenue in FY2023, which represents a 0% increase over the prior year. Budgeted expenditures are projected to increase by $80,000 for needed repairs at Clayton Community Library in FY2023.

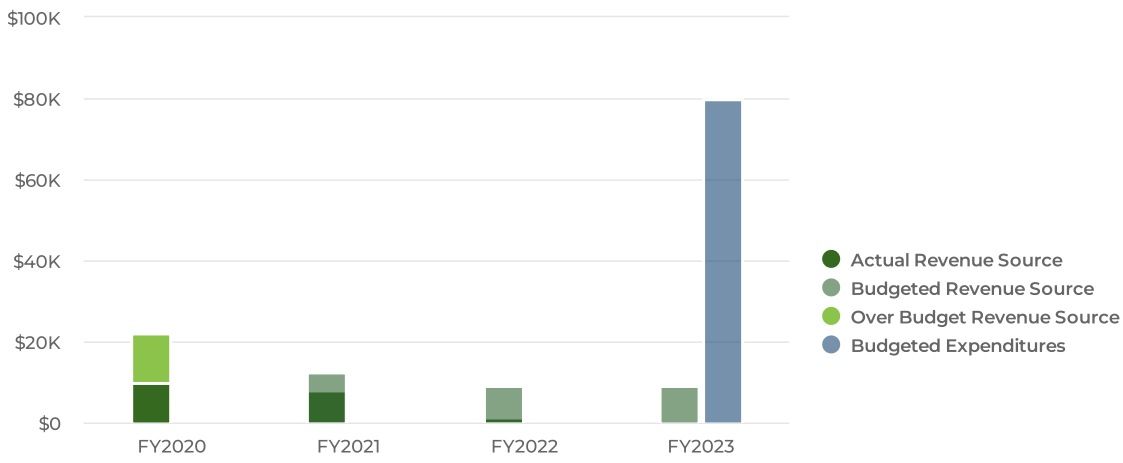

Revenues by Source

Budgeted and Historical 2023 Revenues by Source

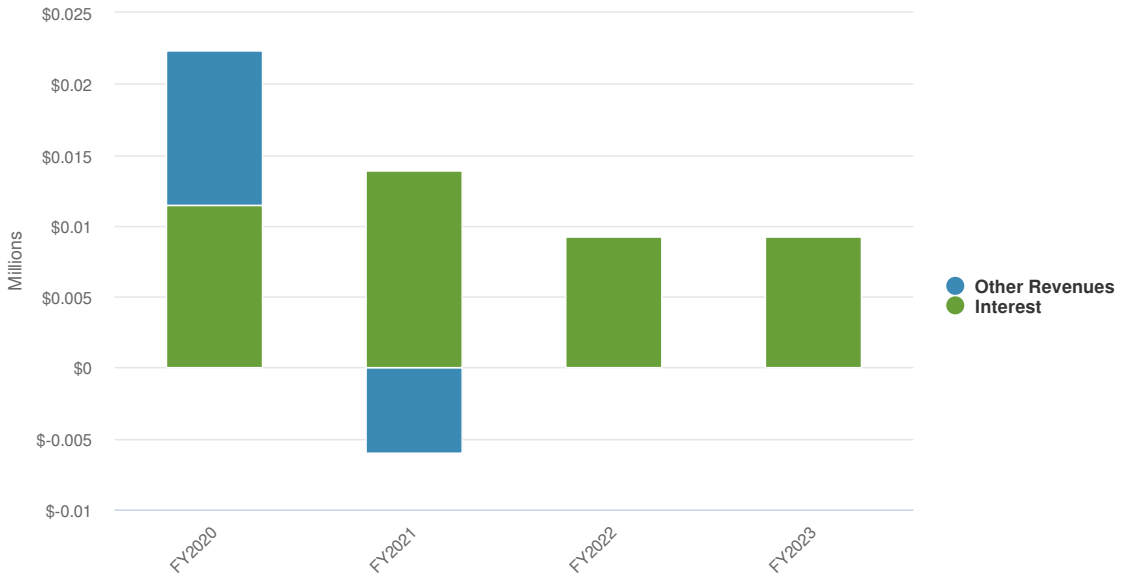

Name	FY2021 Actuals	FY2022 Amended	FY2022 Projected	FY2023 Budgeted	FY2022 Amended vs. FY2023 Budgeted (% Change)
Revenue Source					
Interest					
Interest	$13,941	$9,200	$9,200	$9,200	0%
Total Interest:	**$13,941**	**$9,200**	**$9,200**	**$9,200**	**0%**
Other Revenues					
Unrealized Inv. Gain/Loss	-$5,973	$0	$0	$0	N/A
Total Other Revenues:	**-$5,973**	**$0**	**$0**	**$0**	**0%**
Total Revenue Source:	**$7,968**	**$9,200**	**$9,200**	**$9,200**	**0%**

Expenditures by Fund

Expenditures by Function

Budgeted and Historical Expenditures by Function

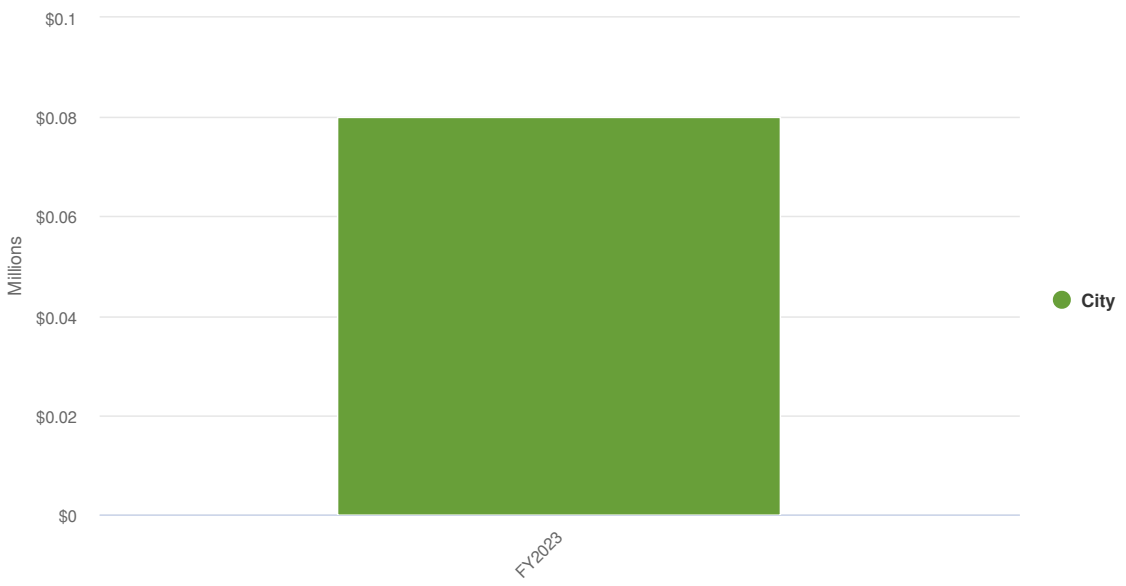

Name	FY2022 Amended	FY2022 Projected	FY2023 Budgeted	FY2022 Amended vs. FY2023 Budgeted (% Change)
Expenditures				
City	$0	$0	$80,000	N/A
Total Expenditures:	**$0**	**$0**	**$80,000**	**N/A**

Expenditures by Expense Type

Name	FY2022 Amended	FY2022 Projected	FY2023 Budgeted	FY2022 Amended vs. FY2023 Budgeted (% Change)
Expense Objects				
Operating	$0	$0	$80,000	N/A
Total Expense Objects:	**$0**	**$0**	**$80,000**	**N/A**

Fund Balance

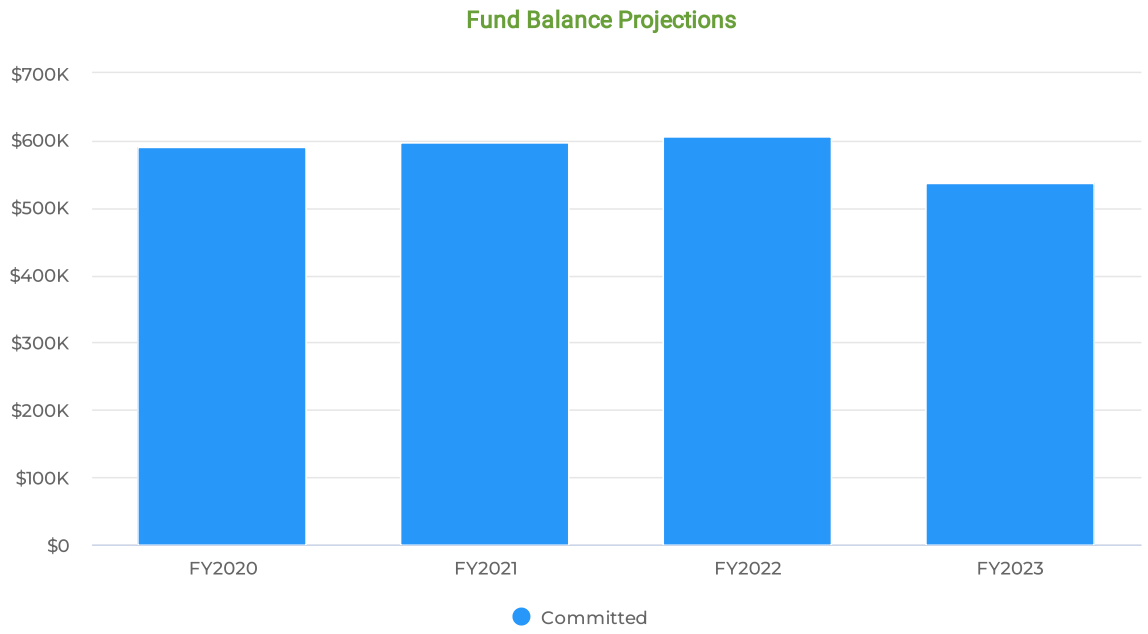

	FY2020	FY2021	FY2022	FY2023	% Change
Fund Balance	**Audited Fund Balance**	**Audited Fund Balance**	**Projected**	**Proposed**	
Committed	$590,288	$598,256	$607,456	$536,656	-11.7%
Total Fund Balance:	**$590,288**	**$598,256**	**$607,456**	**$536,656**	**-11.7%**

Middle School CFD

As its name implies, this fund manages the annual collection of the real property Mello-Roos special parcel tax that helped finance the construction of the Diablo View Middle School, a 2017 California Gold Ribbon School. During FY 2007/08 the outstanding debt of the district was refunded to obtain a lower interest rate on the remaining principal (see Fund No. 422). The reduced interest rate savings achieved with the May 2007 refinancing are passed along to the rate payers over the remaining life of the bond. This was a City-initiated transaction which resulted in lower annual payments for the assessed real property owners of this district (Oakhurst Development properties). The savings vary by size of parcel; however, generally result in $300 to $500 in cumulative total savings from 2007/08 through 2022/23. The remainder of the budgeted expenses of the district covers required debt administration costs.

Summary

The City of Clayton is projecting $579.14K of revenue in FY2023, which represents a 48.4% increase over the prior year. Budgeted expenditures are projected to increase by 9.7% or $46.66K to $527.5K in FY2023.

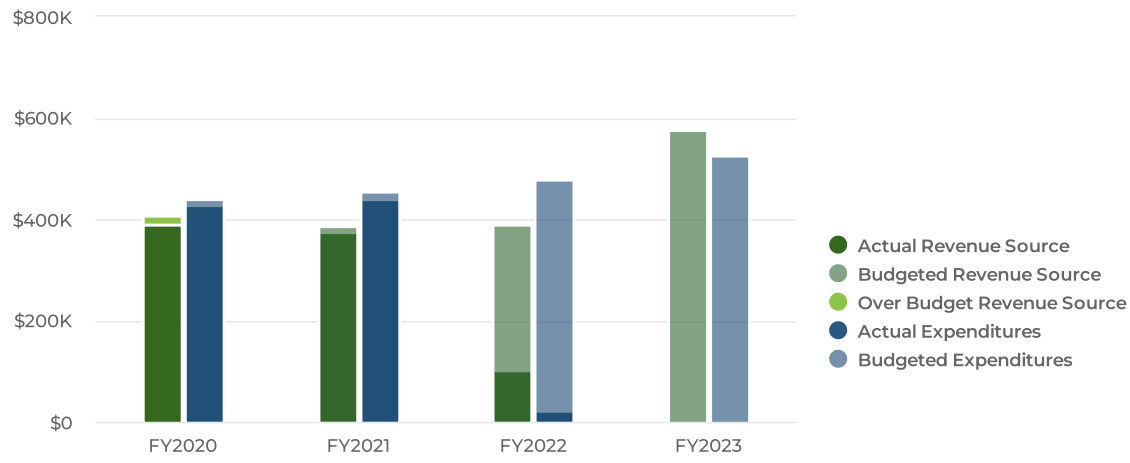

Revenues by Source

Budgeted and Historical 2023 Revenues by Source

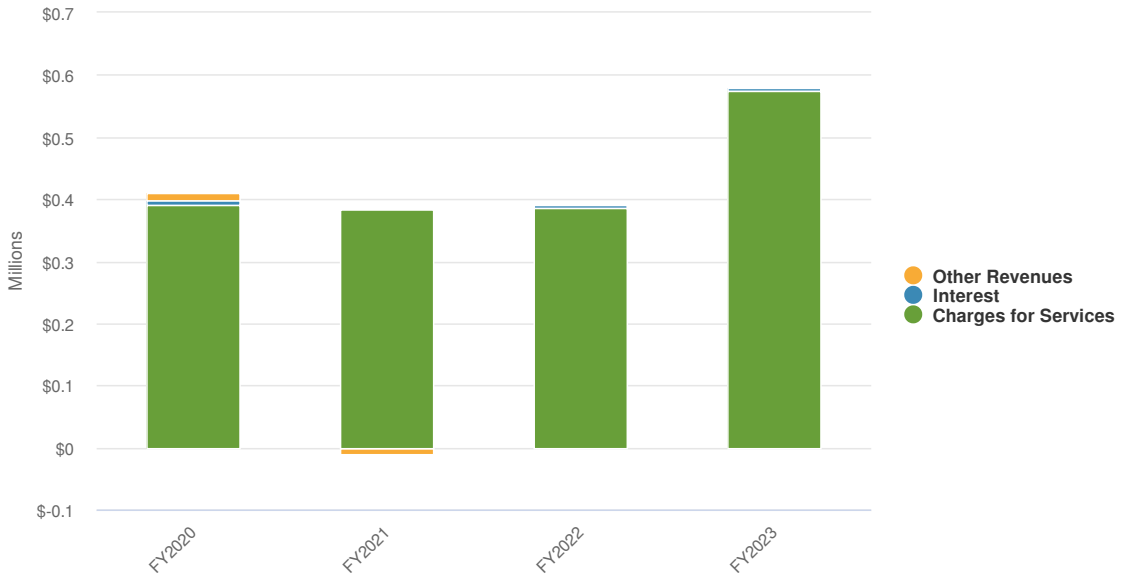

Name	FY2021 Actuals	FY2022 Amended	FY2022 Projected	FY2023 Budgeted	FY2022 Amended vs. FY2023 Budgeted (% Change)
Revenue Source					
Charges for Services					
Middle School CFD 1990-1 Parcel Tax Assessment	$383,465	$385,784	$385,784	$574,542	48.9%
Total Charges for Services:	**$383,465**	**$385,784**	**$385,784**	**$574,542**	**48.9%**
Interest					
Interest	$3,199	$4,600	$4,600	$4,600	0%
Total Interest:	**$3,199**	**$4,600**	**$4,600**	**$4,600**	**0%**
Other Revenues					
Unrealized Inv. Gain/Loss	-$10,045	$0	$0	$0	N/A
Total Other Revenues:	**-$10,045**	**$0**	**$0**	**$0**	**N/A**
Total Revenue Source:	**$376,619**	**$390,384**	**$390,384**	**$579,142**	**48.4%**

Expenditures by Expense Type

Budgeted Expenditures by Expense Type

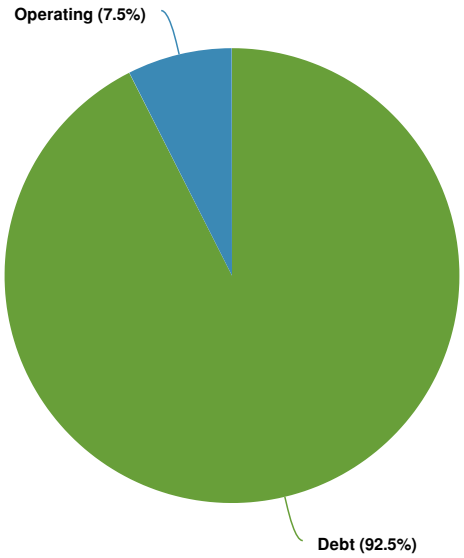

Budgeted and Historical Expenditures by Expense Type

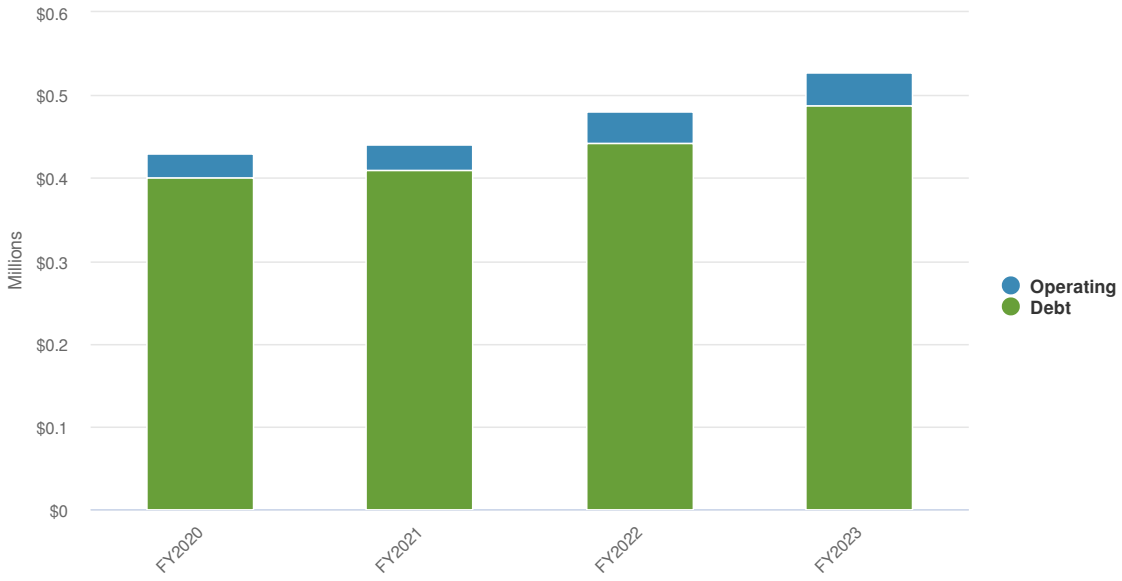

Name	FY2021 Actuals	FY2022 Amended	FY2022 Projected	FY2023 Budgeted	FY2022 Amended vs. FY2023 Budgeted (% Change)
Expense Objects					
Operating					
Property Tax Admin. Costs	$1,404	$1,404	$1,404	$1,404	0%

Name	FY2021 Actuals	FY2022 Amended	FY2022 Projected	FY2023 Budgeted	FY2022 Amended vs. FY2023 Budgeted (% Change)
Other Professional Services	$10,642	$19,450	$19,450	$19,450	0%
Other Outside Services	$17,830	$18,510	$18,510	$18,510	0%
Total Operating:	**$29,876**	**$39,364**	**$39,364**	**$39,364**	**0%**
Debt					
Principal	$409,000	$434,000	$434,000	$470,000	8.3%
Interest Expense	$0	$5,827	$5,827	$15,282	162.3%
Paying Agent Fee	$787	$1,000	$1,000	$2,200	120%
CCC Property Tax	$603	$650	$650	$650	0%
Total Debt:	**$410,390**	**$441,477**	**$441,477**	**$488,132**	**10.6%**
Total Expense Objects:	**$440,266**	**$480,841**	**$480,841**	**$527,496**	**9.7%**

Fund Balance

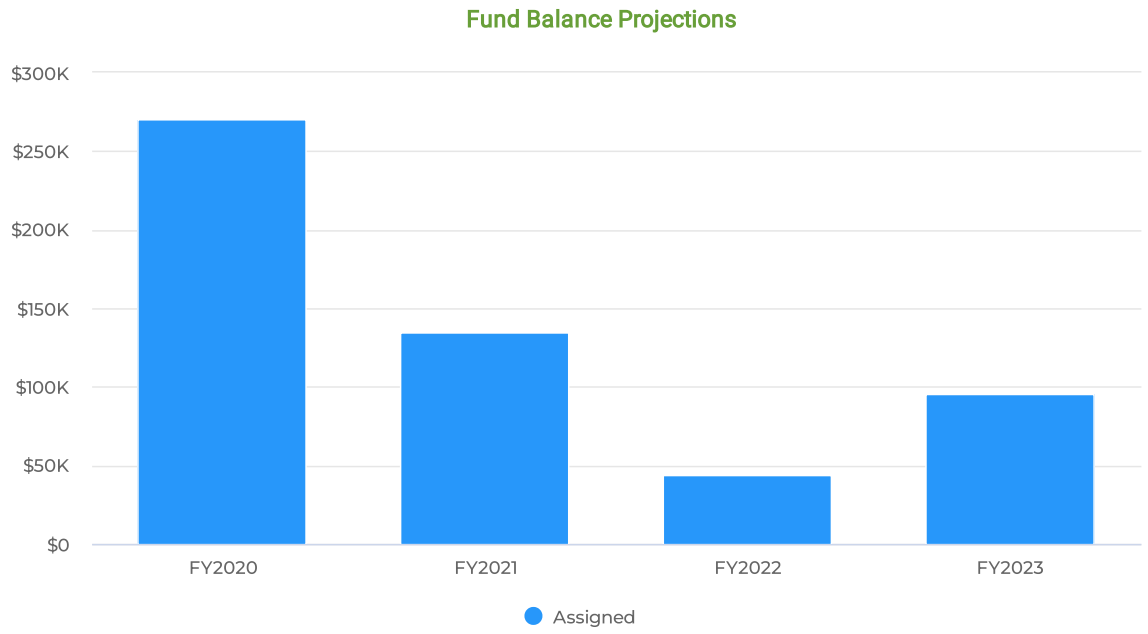

	FY2020	FY2021	FY2022	FY2023	% Change
Fund Balance	**Audited Fund Balance**	**Audited Fund Balance**	**Projected**	**Proposed**	
Assigned	$270,400	$134,668	$44,211	$95,857	116.8%
Total Fund Balance:	**$270,400**	**$134,668**	**$44,211**	**$95,857**	**116.8%**

CFA 2007 Middle School Refunding Bonds

In 1997 the Clayton Financing Authority (CFA) issued $7.16 million in Special Tax Bonds to provide financing assistance in completing the construction of the Diablo View Middle School (see Fund No. 420). In May 2007 the CFA's Board of Directors (City Council) determined it was financially advantageous to the Oakhurst Development real property owners for the CFA to refinance the outstanding debt to achieve savings in annual debt payments. Upon its issuance the refunding action captured a savings of $600,000 to the Middle School Community Facilities District 1990 - 1 (CFD 1990-1) saving individual property taxpayers approximately $20 - $51 per year. Bond interest rates fell from the range of 5.25% - 5.90% down to 3.5% - 4.2%. As the CFA is the owner of the 1997 local obligations, the 2007 Refunding Bonds are ultimately secured by the annual Mello-Roos special parcel tax levy from the Middle School Benefit Assessment District (CFD 1990-1) and the corresponding annual payment on the 1997 local obligations.

Summary

The City of Clayton is projecting $470.8K of revenue in FY2023, which represents a % increase over the prior year. Budgeted expenditures are projected to increase by % or $991.03K to $1.02M in FY2023.

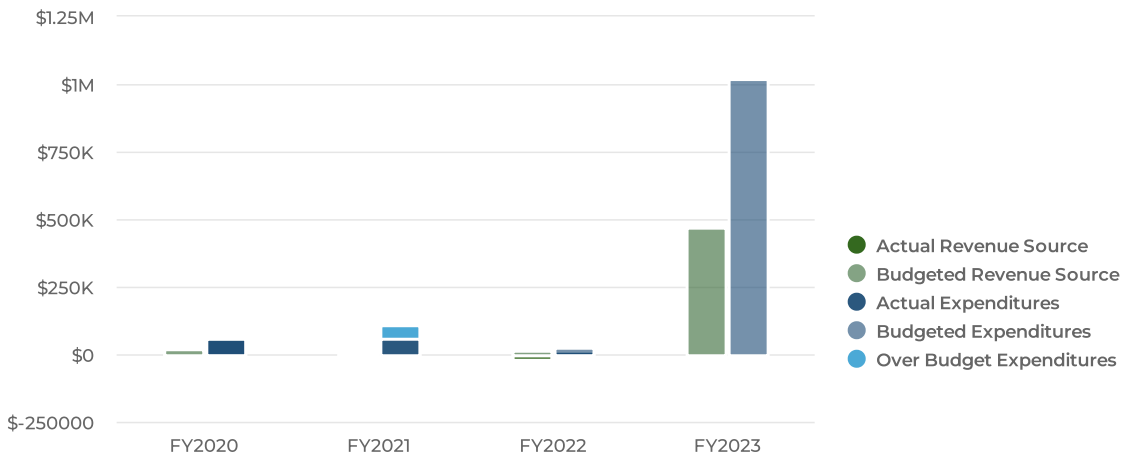

Revenues by Source

Name	FY2021 Actuals	FY2022 Amended	FY2022 Projected	FY2023 Budgeted	FY2022 Amended vs. FY2023 Budgeted (% Change)
Revenue Source					
Interest					
Interest	-$6,360	$800	$800	$800	0%
Total Interest:	**-$6,360**	**$800**	**$800**	**$800**	**0%**
Other Revenues					
Principal Payment	$0	$0	$434,000	$470,000	N/A
Unrealized Inv. Gain/Loss	$1,151	$0	$0	$0	N/A
Reimbursements/Refunds (CFD 1990-1)	$0	$9,550	$9,550	$0	-100%

Name	FY2021 Actuals	FY2022 Amended	FY2022 Projected	FY2023 Budgeted	FY2022 Amended vs. FY2023 Budgeted (% Change)
Interest on Loans/Bonds	$0	$8,000	$8,000	$0	-100%
Total Other Revenues:	**$1,151**	**$17,550**	**$451,550**	**$470,000**	**2,578.1%**
Total Revenue Source:	**-$5,209**	**$18,350**	**$452,350**	**$470,800**	**2,465.7%**

Expenditures by Expense Type

Budgeted and Historical Expenditures by Expense Type

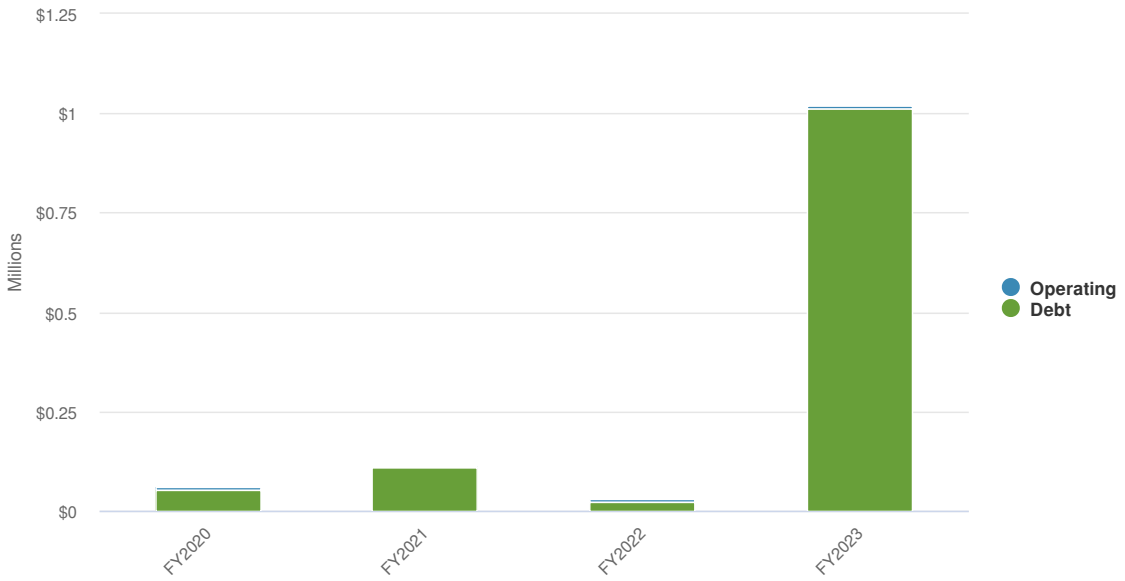

Name	FY2021 Actuals	FY2022 Amended	FY2022 Projected	FY2023 Budgeted	FY2022 Amended vs. FY2023 Budgeted (% Change)
Expense Objects					
Operating					
Other Professional Services	$3,228	$7,050	$7,050	$7,050	0%
Total Operating:	**$3,228**	**$7,050**	**$7,050**	**$7,050**	**0%**
Debt					
Principal	$0	$0	$0	$1,002,276	N/A
Interest Expense	$107,711	$19,965	$19,965	$8,663	-56.6%
Paying Agent Fee	$2,541	$2,541	$2,541	$2,600	2.3%
Total Debt:	**$110,252**	**$22,506**	**$22,506**	**$1,013,538**	**4,403.4%**
Total Expense Objects:	**$113,479**	**$29,556**	**$29,556**	**$1,020,588**	**3,353.1%**

Fund Balance

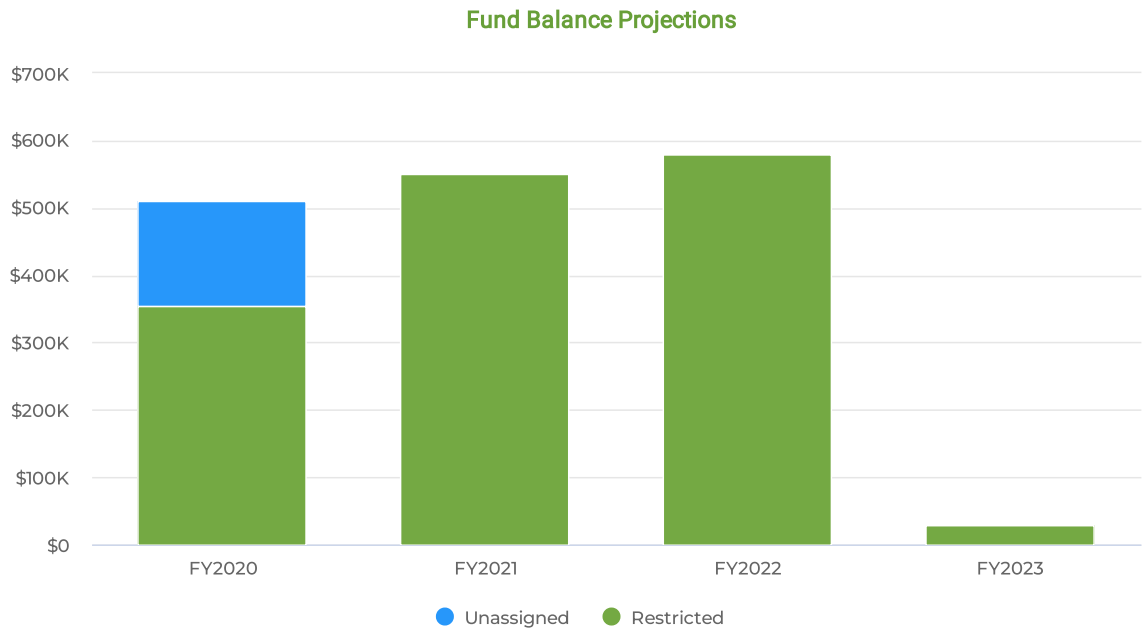

	FY2020	FY2021	FY2022	FY2023	% Change
Fund Balance	**Audited Fund Balance**	**Audited Fund Balance**	**Projected**	**Proposed**	
Unassigned	$155,111	$0	$0	$0	0%
Restricted	$355,111	$550,953	$578,747	$28,959	-95%
Total Fund Balance:	**$510,222**	**$550,953**	**$578,747**	**$28,959**	**-95%**

Redevelopment Successor Agency

On June 28, 2011 the California State Legislature adopted two pieces of legislation – AB 1X 26 and AB 1X 27 (the Bill) – which eliminated redevelopment agencies (RDAs) and provided cities with the opportunity to preserve one's RDA if they agreed to make certain payments to the County Auditor-Controller's Office (ACO). On behalf of cities and redevelopment agencies throughout the State, the League of California Cities and California Redevelopment Association requested a stay on the implementation of both pieces of legislation and filed a lawsuit with the California Supreme Court challenging both pieces of legislation. The stay was rejected and on December 29, 2011, the Supreme Court validated AB 1X 26 and overturned AB 1X 27. Further, the Supreme Court indicated that all RDAs in the State of California were to be dissolved and cease operations as a legal entity as of February 1, 2012. On January 11, 2012, the City Council elected to become the Successor Agency to the former RDA in accordance with AB IX 26 as part of City Resolution 03-2012. As a result of the restrictions placed on the assets and liabilities of the former RDA, the balances were transferred to a private purpose trust fund (Fund No. 615) on February 1, 2012.

Under the new law, successor agencies in the State of California are prohibited from entering into new projects, obligations, or commitments. Subject to the control of a newly established Oversight Board, remaining assets can only be used to pay enforceable obligations in existence at the date of dissolution. Commencing FY 2011/12, Successor Agencies are only allocated tax increment revenue in an amount necessary to finance the estimated annual installment payments on enforceable obligations of the former RDA until all such enforceable obligations have been paid in full and all assets have been liquidated. On an annual basis, in accordance with the law, the Successor Agency prepares a Recognized Obligation Payment Schedule (ROPS) outlining all of the funding requirements for upcoming fiscal year. The ROPS must be approved by the County-Wide Oversight Board via Resolution and thereafter be immediately submitted to the California Department of Finance (DOF) for review and approval. After a scrutinizing review by the DOF and its subsequent approval, funding for the obligations on the ROPS is received from the ACO in January and June each year. In FY 2015/16, following the DOF's approval of the All Other Funds Due Diligence Review pursuant to AB 1484, the DOF ordered the Successor Agency to first use any existing cash reserves before receiving additional ROPS funding for enforceable obligations. Pursuant to this action, the Successor Agency has and will continue to use remaining bond proceeds for the payment of interest on the 2014 Refunding Tax Allocation Bonds (2014 TABs) and trustee fees.

For FY 2022/23, the Successor Agency anticipates total expenses of $595,961 of which 67% pertains to annual debt service on the 2014 TABs.

Through the ROPS process described previously, it is projected the Successor Agency will receive Redevelopment Property Tax Trust Fund (RPTTF) revenues totaling $573,797 in FY 2022/23. At the close of FY 2022/23, it is expected the Successor Agency will close with a positive reserve balance of approximately **$497,436**, which is nearly entirely restricted to ROPS obligations in the six month ROPS cycle ending December 31, 2023 (ROPS 2023-24A cycle). This positive reserve balance results from the timing of payments, as the first of two annual ROPS payments is received in June of each year, immediately prior to the fiscal year for which funds are restricted.

Summary

The City of Clayton is projecting $564.08K of revenue in FY2023, which represents a 15.4% decrease over the prior year. Budgeted expenditures are projected to increase by 110.8% or $313.28K to $595.96K in FY2023.

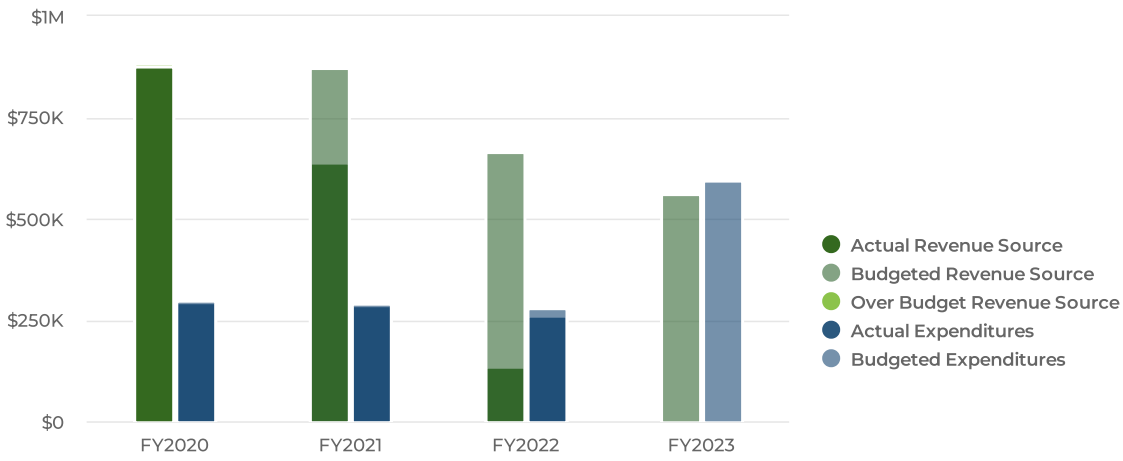

Revenues by Source

Budgeted and Historical 2023 Revenues by Source

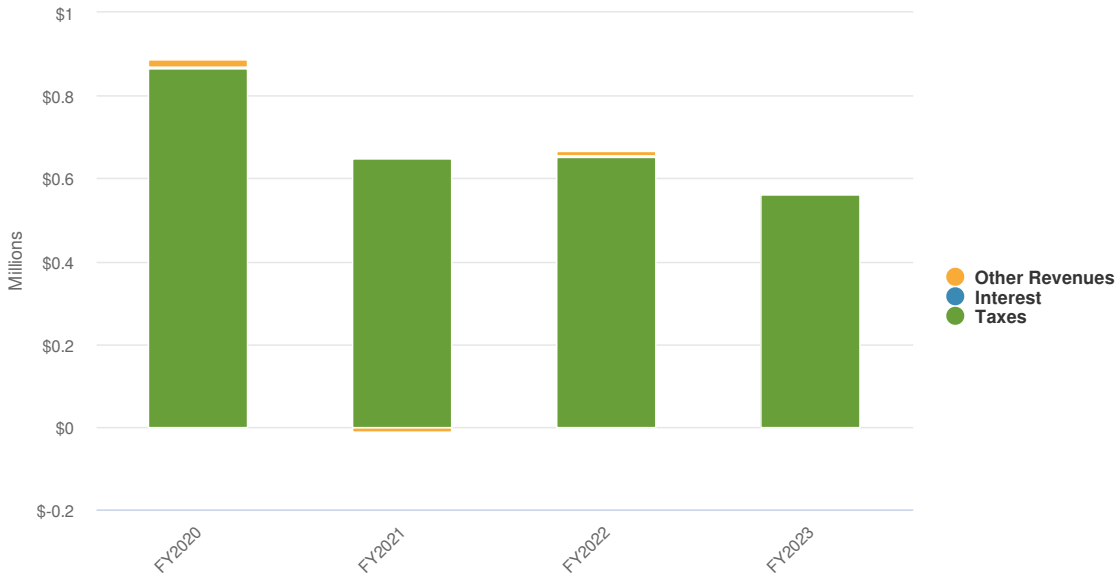

Name	FY2021 Actuals	FY2022 Amended	FY2022 Projected	FY2023 Budgeted	FY2022 Amended vs. FY2023 Budgeted (% Change)
Revenue Source					
Taxes					
Redevelopment Property Tax Trust Fund - Distribution	$646,816	$653,536	$618,000	$560,579	-14.2%
Total Taxes:	**$646,816**	**$653,536**	**$618,000**	**$560,579**	**-14.2%**
Interest					
Interest	$2,368	$2,000	$2,000	$2,000	0%
Total Interest:	**$2,368**	**$2,000**	**$2,000**	**$2,000**	**0%**
Other Revenues					
Unrealized Inv. Gain/Loss	-$11,676	$0	$0	$0	N/A
Other Revenues-RDA Successor Agency	$1,827	$11,218	$1,500	$1,500	-86.6%
Total Other Revenues:	**-$9,849**	**$11,218**	**$1,500**	**$1,500**	**-86.6%**
Total Revenue Source:	**$639,336**	**$666,754**	**$621,500**	**$564,079**	**-15.4%**

Expenditures by Expense Type

Budgeted Expenditures by Expense Type

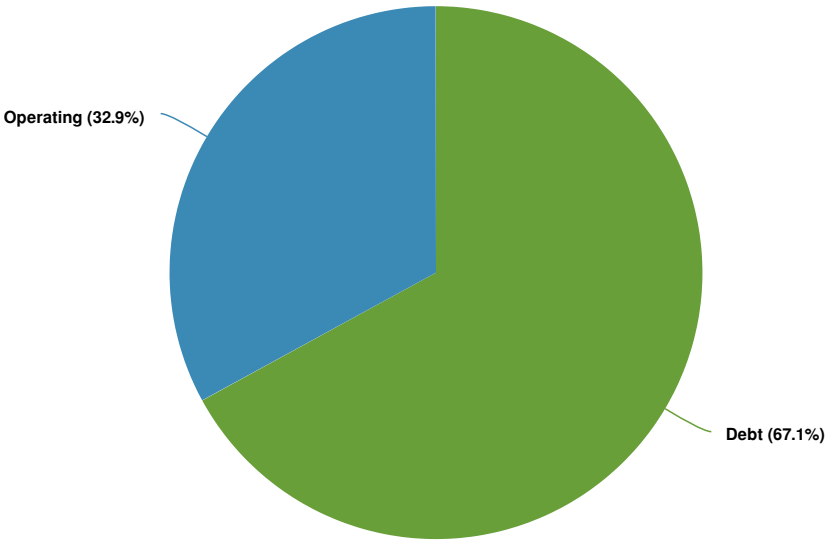

Budgeted and Historical Expenditures by Expense Type

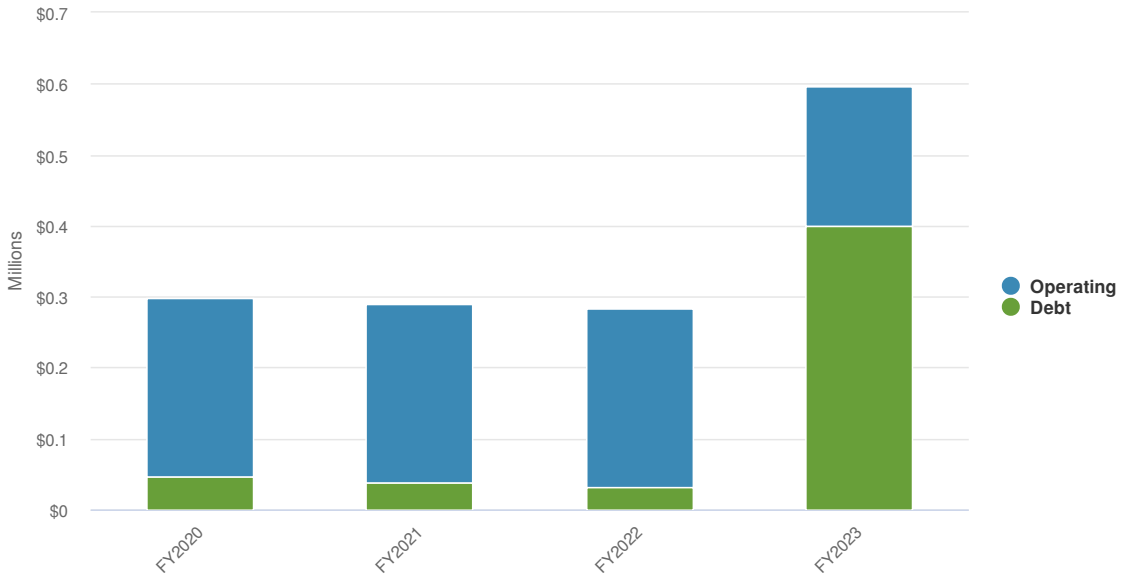

Name	FY2021 Actuals	FY2022 Amended	FY2022 Projected	FY2023 Budgeted	FY2022 Amended vs. FY2023 Budgeted (% Change)
Expense Objects					
Operating					
Administrative Costs	$250,864	$250,000	$250,000	$196,338	-21.5%
Total Operating:	**$250,864**	**$250,000**	**$250,000**	**$196,338**	**-21.5%**
Debt					
2014 Refunding Bonds	$0	$0	$360,000	$375,000	N/A
Interest Expense	$38,302	$30,476	$30,476	$22,023	-27.7%
Paying Agent Fee	$0	$2,200	$2,200	$2,600	18.2%
Total Debt:	**$38,302**	**$32,676**	**$392,676**	**$399,623**	**1,123%**
Total Expense Objects:	**$289,166**	**$282,676**	**$642,676**	**$595,961**	**110.8%**

Fund Balance

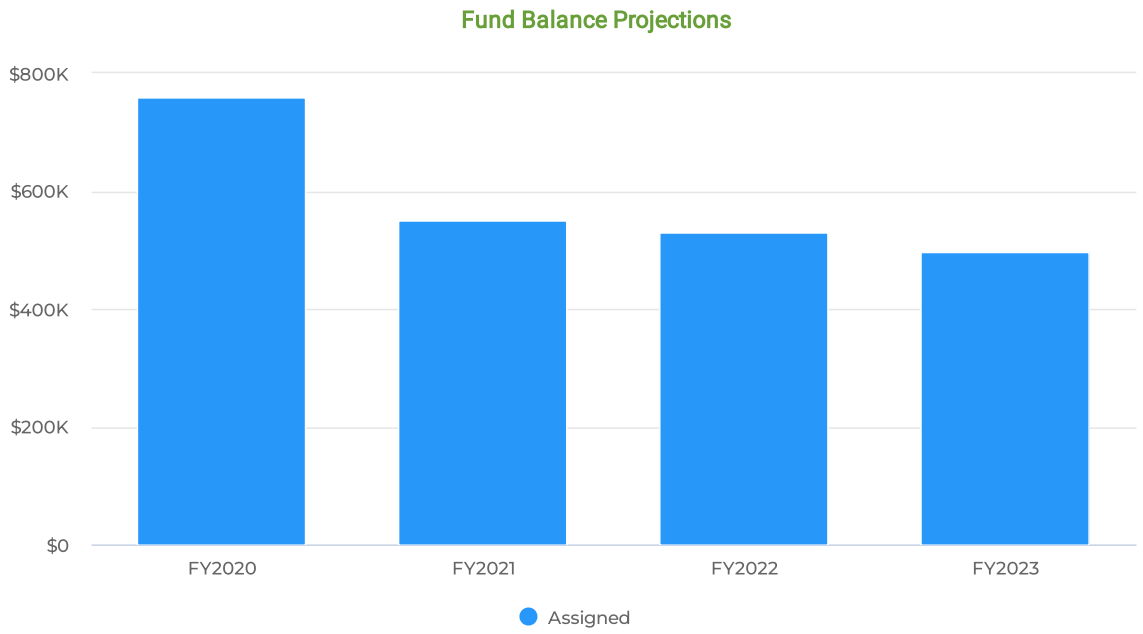

	FY2020	FY2021	FY2022	FY2023	% Change
Fund Balance	**Audited Fund Balance**	**Audited Fund Balance**	**Projected**	**Proposed**	
Assigned	$758,475	$550,494	$529,318	$497,436	-6%
Total Fund Balance:	**$758,475**	**$550,494**	**$529,318**	**$497,436**	**-6%**

Capital Improvements Fund

This fund is used to track and monitor funds spent for capital improvement projects. It reflects "revenue" as transfers from other funds and expenses via the individual capital projects. See Capital Improvement Section for more information.

Summary

The City of Clayton is projecting $1,026,179 of revenue/transfers in FY2023. Budgeted expenditures are projected at $1,314,497 in FY2023, including spending of some prior year project funds.

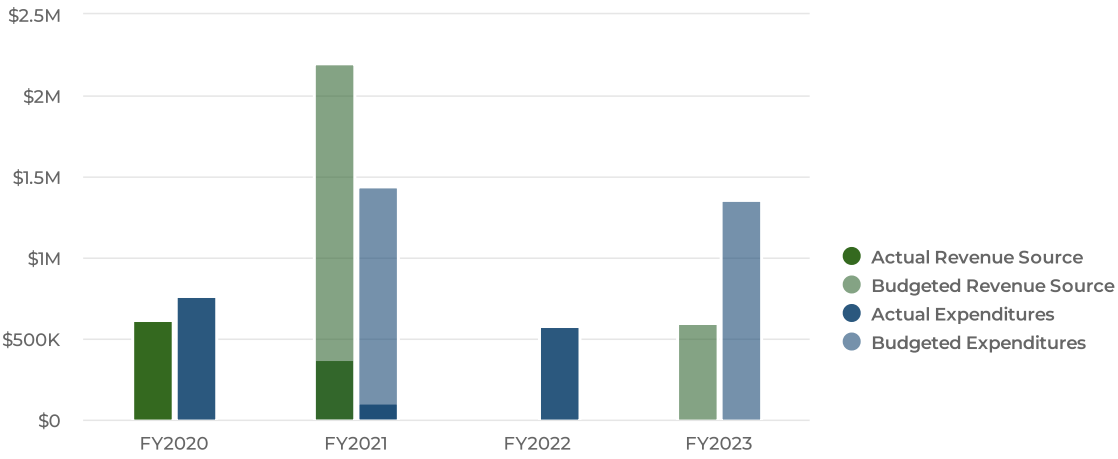

Revenues by Source

Projected 2023 Revenues by Source

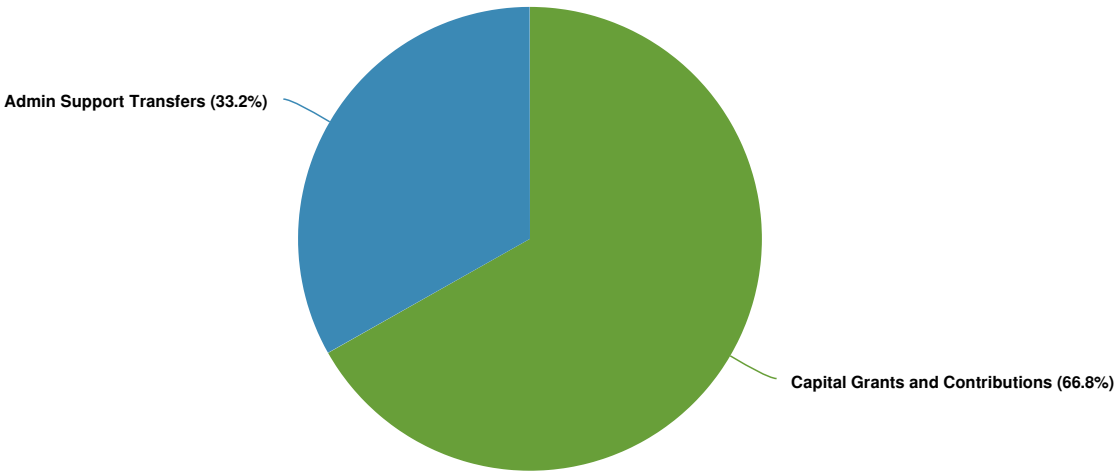

Budgeted and Historical 2023 Revenues by Source

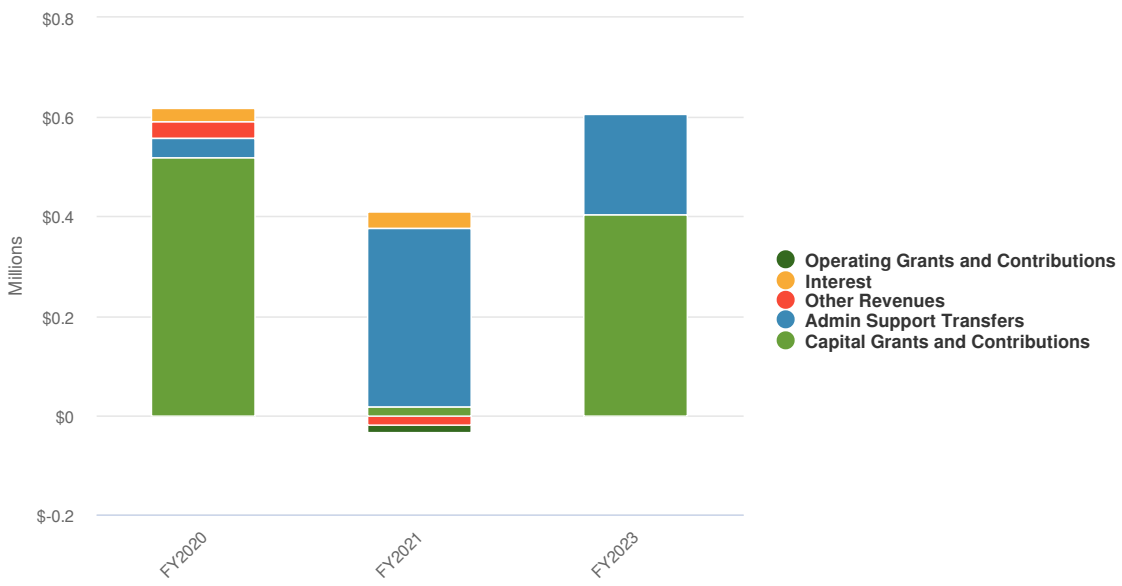

Name	FY2021 Actuals	FY2022 Amended	FY2022 Projected	FY2023 Budgeted	FY2022 Amended vs. FY2023 Budgeted (% Change)
Revenue Source					
CalRecycle Grant	-$16,389	$0	$0	$0	N/A
Interest	$32,759	$0	$3,823	$0	N/A
Unrealized Inv. Gain/Loss	-$17,838	$0	$0	$0	N/A
Trx. From Measure J Fund	$0	$0	$417,178	$0	N/A
Trx. From CIP Fund	$2,767	$0	$37,912	$0	N/A
Trx. From HUTA Gas Tax Fund	$27,173	$0	$630,549	$58,000	N/A
Transfer from RMRA Gas Tax Fund	$0	$0	$584,883	$143,000	N/A
Transfer from Rainy Day Fund	$330,000	$0	$0	$0	N/A
Measure J Grant	$0	$0	$0	$92,000	N/A
Federal Grant - Local Streets & Roads Shortfall	-$10,785	$0	$0	$180,000	N/A
Project Revenue	$0	$0	$0	$48,000	N/A
Transfer from Grant Fund	$0	$0	$0	$85,000	N/A
Intergovernmental Capital Contributions (Sewer)	$27,375	$0	$0	$0	N/A
Total Revenue Source:	**$375,062**	**$0**	**$1,674,345**	**$606,000**	**N/A**

Expenditures by Expense Type

Budgeted and Historical Expenditures by Expense Type

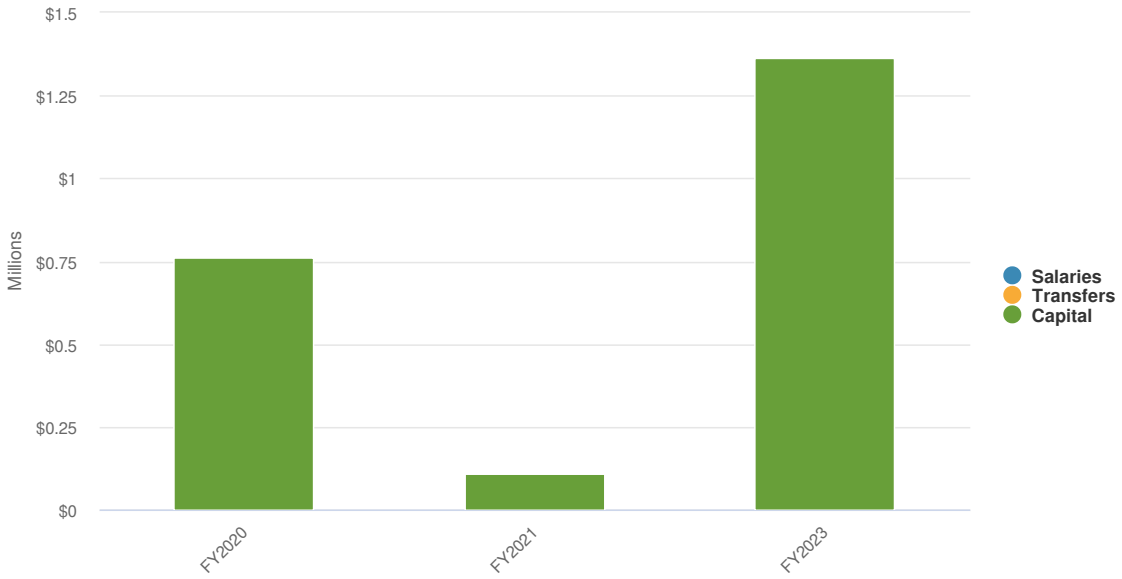

Name	FY2021 Actuals	FY2022 Amended	FY2022 Projected	FY2023 Budgeted	FY2022 Amended vs. FY2023 Budgeted (% Change)
Expense Objects					
Capital					
Project Expenses	$2,628	$0	$2,707	$0	N/A
Project Costs-Planning/Design	$51,944	$0	$45,460	$161,800	N/A
Project Costs-Construction/Execution	$49,398	$0	$614,400	$1,090,487	N/A
Project Costs-Monitoring/Inspections	$190	$0	$0	$110,210	N/A
Project Costs-Close-out/Punch List	$6,756	$0	$0	$0	N/A
Total Capital:	**$110,916**	**$0**	**$662,568**	**$1,362,497**	**N/A**
Transfers					
Transfer to CIP Fund	$2,767	$0	$37,912	$0	N/A
Total Transfers:	**$2,767**	**$0**	**$37,912**	**$0**	**N/A**
Total Expense Objects:	**$113,683**	**$0**	**$700,480**	**$1,362,497**	**N/A**

Fund Balance

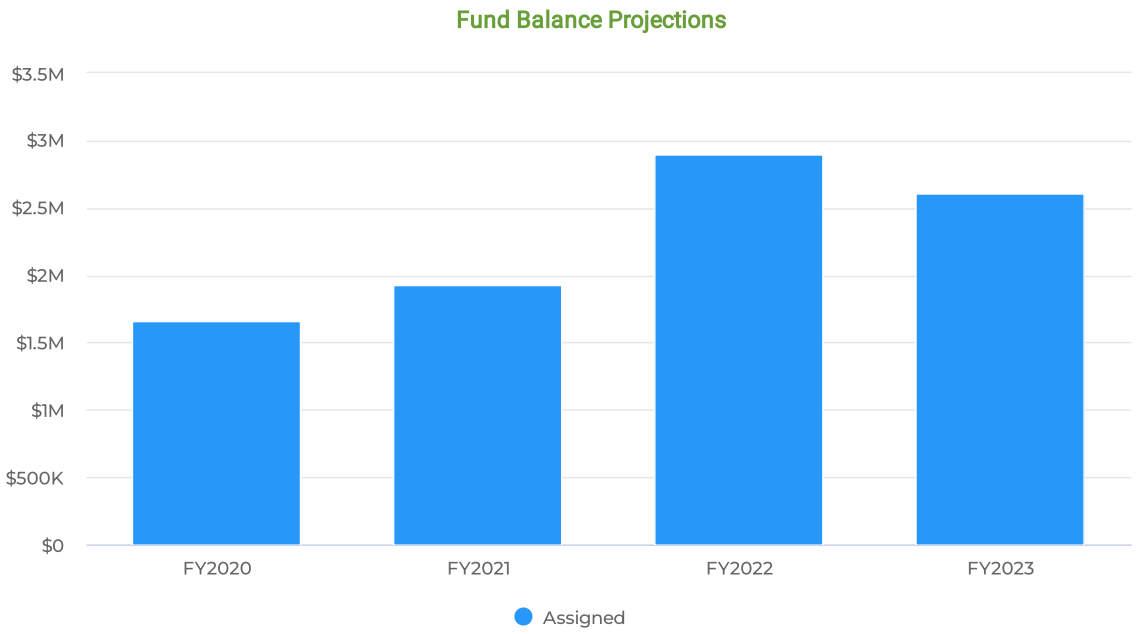

	FY2020	FY2021	FY2022	FY2023	% Change
Fund Balance	**Audited Fund Balance**	**Audited Fund Balance**	**Projected**	**Proposed**	
Assigned	$1,663,367	$1,924,746	$2,898,611	$2,610,293	-9.9%
Total Fund Balance:	**$1,663,367**	**$1,924,746**	**$2,898,611**	**$2,610,293**	**-9.9%**

DEPARTMENTS

Legislative Department - 01



The five-member City Council is the elected policy-making body for the City of Clayton. Members of the City Council are elected to four-year overlapping terms at General Municipal elections held in November of even-numbered years. The City Council receives a monthly stipend of $470 for their services. The Mayor and Vice-Mayor are selected annually by the Council from amongst its membership in December of each year.

Services funded:

- Hold regular, twice monthly City Council meetings on Tuesday evenings, and special meetings on an as-needed basis; includes closed sessions as permitted by law.
- Set policy goals and objectives for all City service functions.
- Members serve on various ad-hoc subcommittees and inter-governmental boards to represent the community on critical local and regional issues.
- Appoint citizens to City boards and commissions, and advisory committees including:
    - The Trails and Landscape Committee (TLC)
    - Budget and Audit Committee
    - Planning Commission
- Coordinate, attend and participate in community events such as the 4th of July.
- Parade and the Concerts in The Grove Park.
- Video City Council meetings for playback on the City Cable Channel 24 for public viewing.
- General Municipal Election costs and expenses every even-numbered year through contract with the County Elections Office.
- Hires the City Manager and the City Attorney, and appoints the City Treasurer.

Expenditures Summary

$96,621 $33,150
(52.23% vs. prior year)

Legislative Proposed and Historical Budget vs. Actual

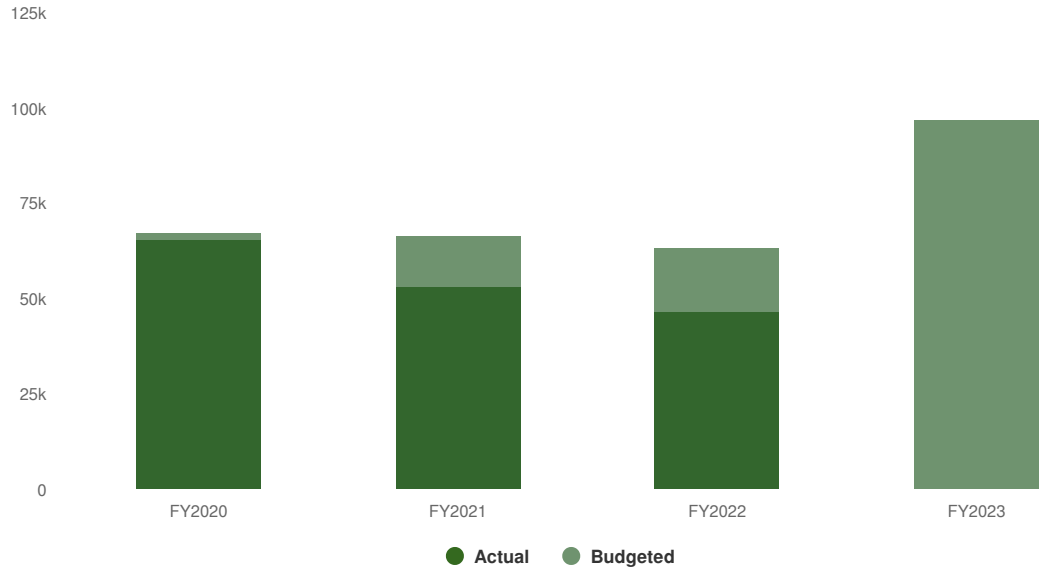

Expenditures by Expense Type

Budgeted Expenditures by Expense Type

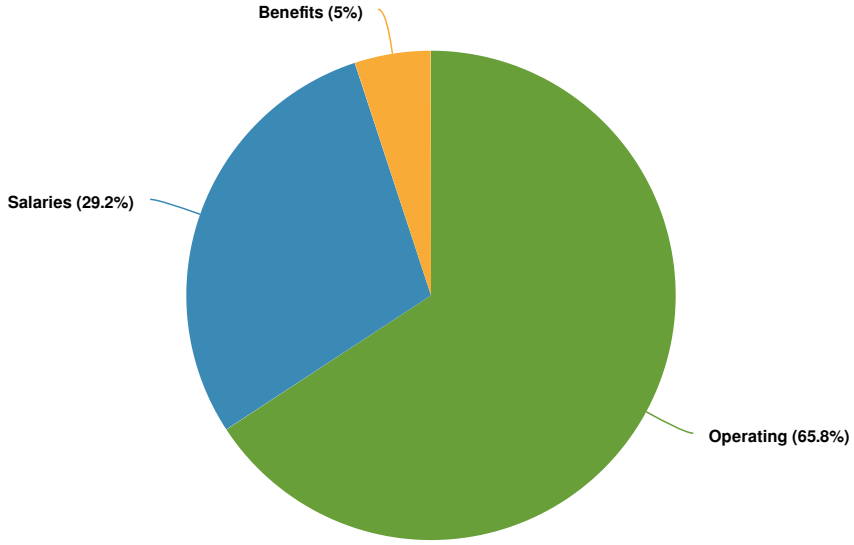

Budgeted and Historical Expenditures by Expense Type

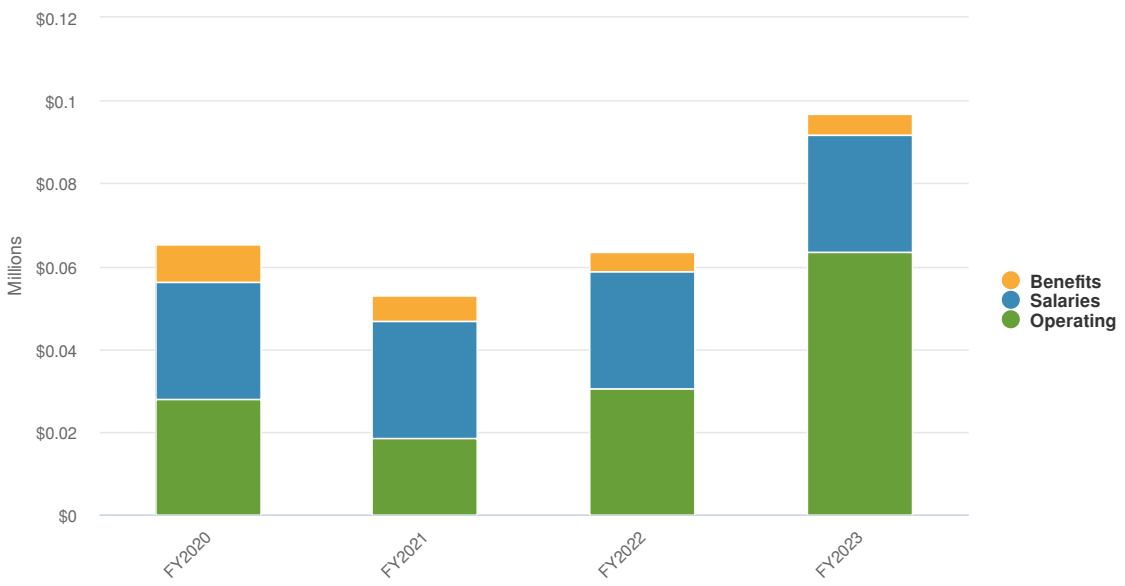

Name	FY2021 Actuals	FY2022 Amended	FY2022 Projected	FY2023 Budgeted	FY2022 Amended vs. FY2023 Budgeted (% Change)
Expense Objects					
Salaries					
Council/Commission Compensatio	$28,200	$28,200	$28,634	$28,200	0%
Total Salaries:	**$28,200**	**$28,200**	**$28,634**	**$28,200**	**0%**
Benefits					
PERS Retirement-Normal Cost	$251	$0	$0	$0	N/A
PERS Retirement - Unfunded Liability	$2,767	$0	$0	$0	N/A
Workers' Compensation	$1,093	$956	$1,582	$956	0%
Unemployment Compensation	$0	$1,748	$1,748	$1,748	0%
FICA Taxes	$2,012	$2,157	$2,157	$2,157	0%
Total Benefits:	**$6,123**	**$4,861**	**$5,487**	**$4,861**	**0%**
Operating					
Printing and Binding	$0	$300	$0	$500	66.7%
Dues and Subscriptions	$11,351	$13,660	$13,000	$13,660	0%
City Promotional Activity	$5,646	$4,500	$4,500	$4,500	0%
Business Meeting Expense	$0	$250	$904	$500	100%
Conferences/Meetings	$1,500	$1,700	$0	$2,000	17.6%
Education & Training	$0	$0	$600	$5,000	N/A
Election Services	$332	$0	$0	$20,000	N/A
Other Professional Services	-$230	$10,000	$4,000	$17,400	74%
Total Operating:	**$18,599**	**$30,410**	**$23,004**	**$63,560**	**109%**
Total Expense Objects:	**$52,921**	**$63,471**	**$57,125**	**$96,621**	**52.2%**

Goal #1

Collaborate to create a structurally sustainable budget including long range planning and management of the long term liabilities.



Goal #2

Concentrate on supporting City Staff - fostering dedicated people who want to be here long term and feel valued. Partnering with City staff to help them get the needed tools to do their work in the 21st Century - using technology to create efficiencies Citywide and ultimately make the best use of taxpayers' dollars.



Goal #3

Develop and submit a compliant housing element by January 2023.



Admin/Finance/Legal - Department 02



Department Description

City Manager

The City Manager functions as the chief executive officer of the municipal organization responsible for managing all departments of the City and carrying out City Council-adopted policy. The department is comprised of three (3) full-time professional staff members: City Manager, Assistant to the City Manager and HR Manager/City Clerk.

Services funded:

- Provide leadership to professional staff and municipal employees.
- Advise and recommend policies to the City Council; receive and implement policy directions from the City Council.
- Act as lead negotiator for real property transactions and labor negotiations.
- Oversee the day to day operations of the City.
- Respond to general public inquiries.
- Research and analysis of municipal issues and special projects as assigned.
- Oversee and negotiate various franchise agreements.
- Prepare and distribute agenda packets and minutes.
- Administer contracts, coordinate staffing, and prepare administrative forms and permits for the City's large community and special events.
- Manage consultant contracts and lease agreements.
- Maintain and update the City's website.
- Coordinate all human resource functions responsible for recruitment, employee benefits, risk management, OSHA compliance, and workers' compensation administration.
- Oversee a citywide training plan for OSHA compliance and safety program.
- Research and respond to inquiries by citizens and press in compliance with the Public Records Act.
- Contract with Contra Costa County for municipal elections.
- Process general liability and workers' compensation claims filed against the City.
- Provide notary services.
- Coordinate the self-insured risk management tasks of the organization.

Finance

The City's Finance Department has one full-time professional Finance Director and utilizes two permanent part-time employees, one part-time accounting technician and one administrative assistant/code enforcement officer. The department is responsible for the City's budgetary, financial/accounting, treasury/investment, business licenses, and facilities rental functions. The Department also includes the appointed City Treasurer (citizen), who provides auditing and investment oversight.

Services funded:

- Preparation and monitoring of the annual budget.
- Preparation of an annually audited comprehensive annual financial report for the City and the Clayton Financing Authority.
- Manage general ledger and budgetary financial records.
- Manage investments in accordance with City investment policy and the California Government Code.
- Maintaining compliance with the State of California, Contra Costa County and other regulatory agency financial reporting requirements.
- Management and preparation of Successor Agency Recognized Obligation Payment Schedule (ROPS) process.
- Administer and maintain records for the following operational cycles: payroll, accounts payable and recievables, employee benefits, cash receipts and disbursements.
- Administer business licenses.
- Manage rental of City-owned facilities and parks (Endeavor Hall, Library Meeting Room, Clayton Community Park, The Grove Park).

City Attorney

The City Attorney is selected and appointed by the City Council. Although this is the primary department the contracted City Attorney conducts work in, retainer time is also charged to other City departments where time is spent.

Services funded:

- Attend City Council meetings as the City's legal counsel.
- Draft and Review ordinances, resolutions, contracts, and other legal documents.
- Provide legal opinions and advise on matters of interest or concern to the City Council and City Staff.
- Advise on land use issues.
- Oversee litigation involving the City.
- Assist the Council and staff in limiting litigation exposure and containing liability costs.
- Advise the City on changes to and impacts of state and federal laws, and case laws.

Expenditures Summary

$1,109,133 $53,145
(5.03% vs. prior year)

Admin/Finance/Legal Proposed and Historical Budget vs. Actual

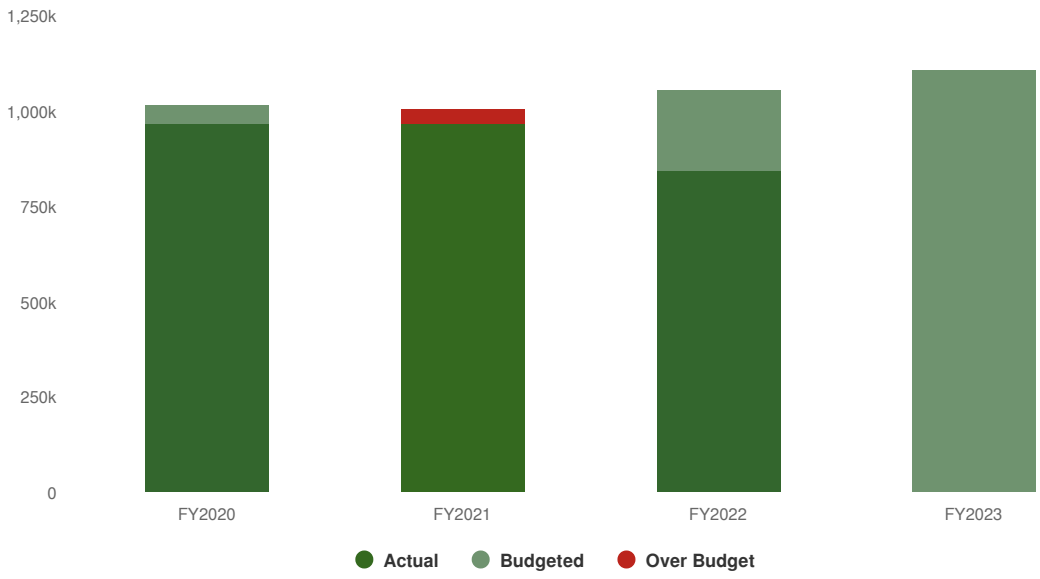

Expenditures by Expense Type

Budgeted Expenditures by Expense Type

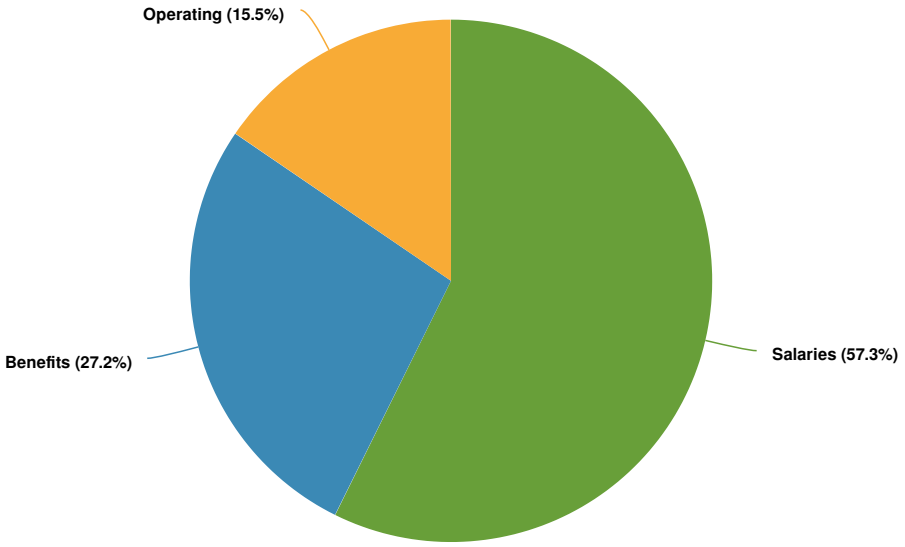

Budgeted and Historical Expenditures by Expense Type

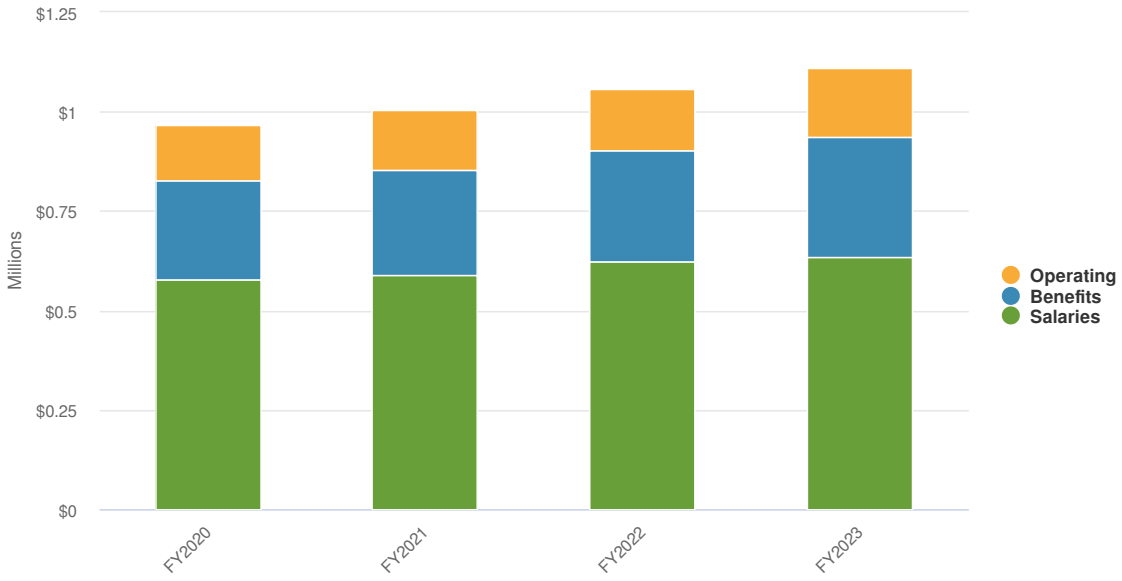

Name	FY2021 Actuals	FY2022 Amended	FY2022 Projected	FY2023 Budgeted	FY2022 Amended vs. FY2023 Budgeted (% Change)
Expense Objects					
Salaries					
Regular Salaries	$589,797	$622,698	$621,784	$635,808	2.1%
Total Salaries:	**$589,797**	**$622,698**	**$621,784**	**$635,808**	**2.1%**
Benefits					
Long/Short Term Disability Insurance	$5,376	$5,191	$4,674	$6,255	20.5%
Deferred Compensation Retirement	$2,585	$4,800	$6,462	$9,600	100%
PERS Retirement-Normal Cost	$60,762	$60,278	$54,763	$62,775	4.1%
PERS Retirement - Unfunded Liability	$58,664	$77,368	$74,794	$78,415	1.4%
Workers' Compensation	$23,205	$21,107	$19,103	$27,354	29.6%
Unemployment Compensation	$0	$2,604	$2,604	$867	-66.7%
FICA Taxes	$14,752	$9,029	$9,272	$9,252	2.5%
Auto Allowance/Mileage	$8,755	$9,540	$8,940	$8,940	-6.3%
Benefit Insurance	$90,336	$88,388	$88,388	$98,327	11.2%
Total Benefits:	**$264,437**	**$278,305**	**$269,000**	**$301,785**	**8.4%**
Operating					
Dues and Subscriptions	$454	$2,278	$2,720	$2,800	22.9%
Telecommunications	$6,774	$6,860	$6,900	$7,460	8.7%
Travel	$0	$100	$0	$100	0%
Conferences/Meetings	$654	$1,225	$2,680	$1,250	2%
Education & Training	$387	$6,500	$0	$5,000	-23.1%
Misc. Expense	$0	$0	$300	$500	N/A
Legal Services Retainer	$81,197	$73,332	$85,557	$76,999	5%
Legal Services	$14,352	$6,000	$6,000	$6,000	0%
Audit & Financial Reporting Services	$29,262	$39,350	$36,772	$40,531	3%
Computer/IT Services	$0	$0	$7,649	$7,600	N/A
Other Professional Services	$17,651	$19,340	$52,900	$23,300	20.5%
Bank Service Charge	$30	$0	$0	$0	N/A
Total Operating:	**$150,762**	**$154,985**	**$201,478**	**$171,539**	**10.7%**
Total Expense Objects:	**$1,004,996**	**$1,055,988**	**$1,092,262**	**$1,109,133**	**5%**

Public Works - Department 03

This department maintains city-owned buildings and grounds, and provides maintenance for all non-special district facilities and land. The core employee unit of six (6) permanent employees consists of one Maintenance Supervisor, one Senior Maintenance Worker and four Maintenance Workers. Labor is augmented by temporary seasonal workers. Although the General Fund's Public Works department serves as the "base" department for these maintenance employees, their direct labor costs are shared with two other departments of the General Fund as well as five other restricted-use special purposes funds based on actual hours worked.

Services funded:

- Provide routine building and grounds maintenance.
- Provide landscaping maintenance for all neighborhood parks in the City including:
    - Lydia Lane
    - The Grove Park
    - North Valley Park
    - Westwood
    - Stranahan
    - El Molino
    - Dog Park
- Tree trimming services (contract supervision).
- Ensure fire inspection compliance.
- HVAC system repairs (contract supervision).
- Ensure compliance with elevator safety and inspection services.
- Pest extermination services (contract supervision).
- Janitorial services (contract supervision).

Expenditures Summary

$219,718 $18,256
(9.06% vs. prior year)

Public Works Proposed and Historical Budget vs. Actual

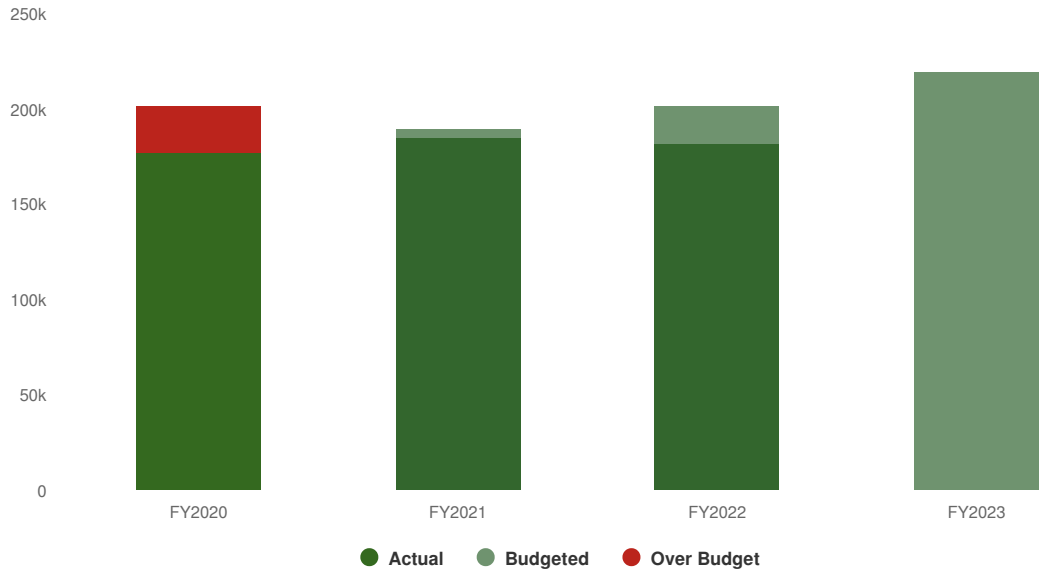

Expenditures by Expense Type

Budgeted Expenditures by Expense Type

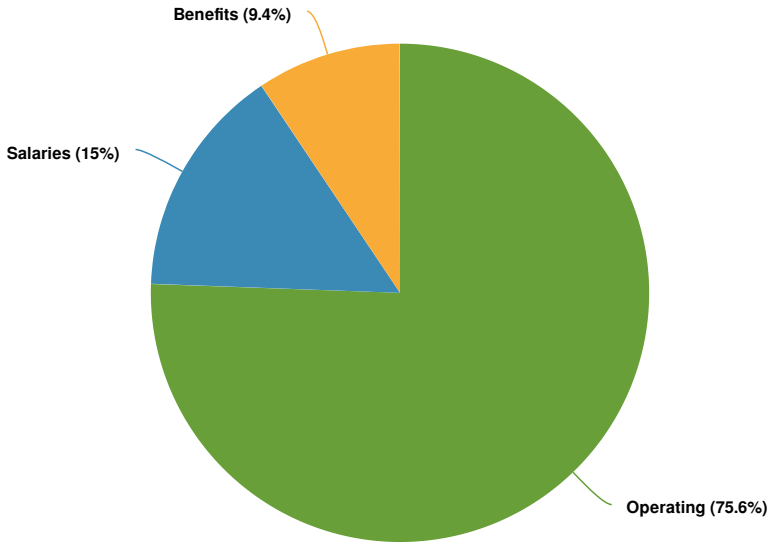

Budgeted and Historical Expenditures by Expense Type

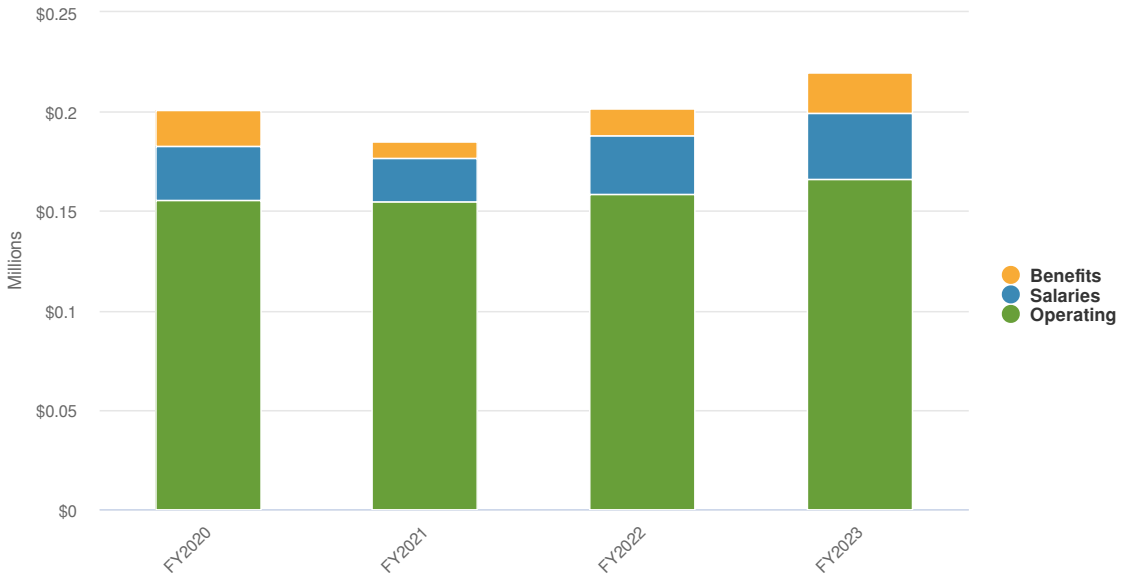

Name	FY2021 Actuals	FY2022 Amended	FY2023 Budgeted	FY2022 Amended vs. FY2023 Budgeted (% Change)
Expense Objects				
Salaries				
Regular Salaries	$20,253	$27,738	$32,026	15.5%
Temporary Salaries	$663	$1,122	$0	-100%
Overtime	$830	$1,000	$1,030	3%
Total Salaries:	**$21,747**	**$29,860**	**$33,056**	**10.7%**
Benefits				
Long/Short Term Disability Insurance	$197	$240	$1,126	369.2%
PERS Retirement-Normal Cost	$1,799	$2,563	$2,745	7.1%
PERS Retirement - Unfunded Liability	$926	$3,446	$2,914	-15.4%
Workers' Compensation	$1,312	$1,053	$1,370	30.1%
Unemployment Compensation	$0	$340	$71	-79.2%
FICA Taxes	$106	$503	$1,957	289.1%
Benefit Insurance	$3,792	$5,018	$10,425	107.7%
Total Benefits:	**$8,132**	**$13,163**	**$20,607**	**56.6%**
Operating				
Recruitment/Pre-employment	$190	$500	$500	0%
General Supplies	$6,635	$10,000	$7,500	-25%
Dues and Subscriptions	$0	$0	$139	N/A
Telecommunications	$5,107	$4,915	$4,010	-18.4%
Gas & Electricity	$47,346	$47,000	$51,700	10%
Water Services	$15,711	$20,000	$21,000	5%
Buildings/Grounds Maintenance	$7,736	$15,250	$19,433	27.4%
Machinery/Equipment Maintenanc	$7,011	$1,750	$1,750	0%
Vehicle Maintenance	$785	$1,500	$1,500	0%
Vehicles: Gas, Oil & Supplies	$973	$1,100	$1,100	0%
HVAC Mtn & Repairs	$31,874	$12,000	$12,360	3%
Education & Training	$675	$2,000	$2,000	0%
Legal Services Retainer	$88	$1,164	$1,222	5%
Janitorial Service	$13,331	$12,500	$13,900	11.2%
Animal/Pest Control Services	$1,956	$2,760	$1,700	-38.4%
Contract Seasonal Labor	$488	$3,000	$3,090	3%
Tree Trimming Services	$4,995	$5,000	$5,150	3%
Dog Park Operating Costs	$0	$8,000	$8,000	0%
CERF Charges	$10,000	$10,000	$10,000	0%
Total Operating:	**$154,902**	**$158,439**	**$166,054**	**4.8%**
Total Expense Objects:	**$184,780**	**$201,462**	**$219,718**	**9.1%**

Community Development - Department 04

The Community Development Department is responsible for the general administration, development processing, zoning administration, architectural review, subdivision processing, Municipal Code and Zoning enforcement, General Plan administration, environmental review, housing, and special planning studies for the City, including associated staff support for the City Council and the Planning Commission. The Department provides guidance on the physical development of the City while protecting and maintaining the quality of its physical environment. The Department facilitates public participation and community involvement in planning issues. The Department consistently seeks to enhance the community's safety, welfare, economic opportunities and quality of life through land use controls. It consists of a Community Development Director, a part-time Assistant Planner and a part-time Code Enforcement Officer (this position is split with the Finance Department).

Services funded:

- Long Range Planning and Special Studies Program including:
  - Prepare and update Town Center Specific Plan.
  - Prepare and update the Marsh Creek Road Specific Plan.
  - Prepare the state-mandated General Plan which includes the Housing Element.
- Prepare studies to update the Cities policies in response to changes in California state law, resource availability, and community goals.
- Facilitate public participation and community involvement in planning issues.
- Participate in development and review of regional studies prepared by ABAG, Contra Costa Transportation Authority, and TRANSPAC.
- Support the City Council and City Manager in addressing regional governance and planning issues.

Development and Design Review Program

- Review, analyze, and provide recommendations on land development and design proposals by private property owners and governmental agencies.
- Provide support to City Council, Planning Commission, and City Manager.
- Reviews land development plans for compliance with City zoning requirements.
- Coordinate and oversee contract with Contra Costa County Building Inspection Department.
- Department on building permits for construction projects.
- Administer environmental review process in compliance with the California Environmental Quality Act (CEQA).

Ordinance Information and Code Enforcement Program

- Provide zoning information and permit services at the City Hall public counter.
- Investigate and enforce zoning and land use complaints.
- Prepare amendments of zoning ordinance and zoning map.

Housing Program

- Administer the low-and moderate-income housing programs of the City.
- Ensure low-and moderate-income units remain available to qualified applicants upon sale of units.
- Lead update to the City's Housing Element.

Expenditures Summary

The primary changes in cost for the Community Development Department reflect updated labor costs as well as the increase from 60% to 80% funding for the Assistant Planner position.

$381,717 **$38,301**
(11.15% vs. prior year)

Community Development Proposed and Historical Budget vs. Actual

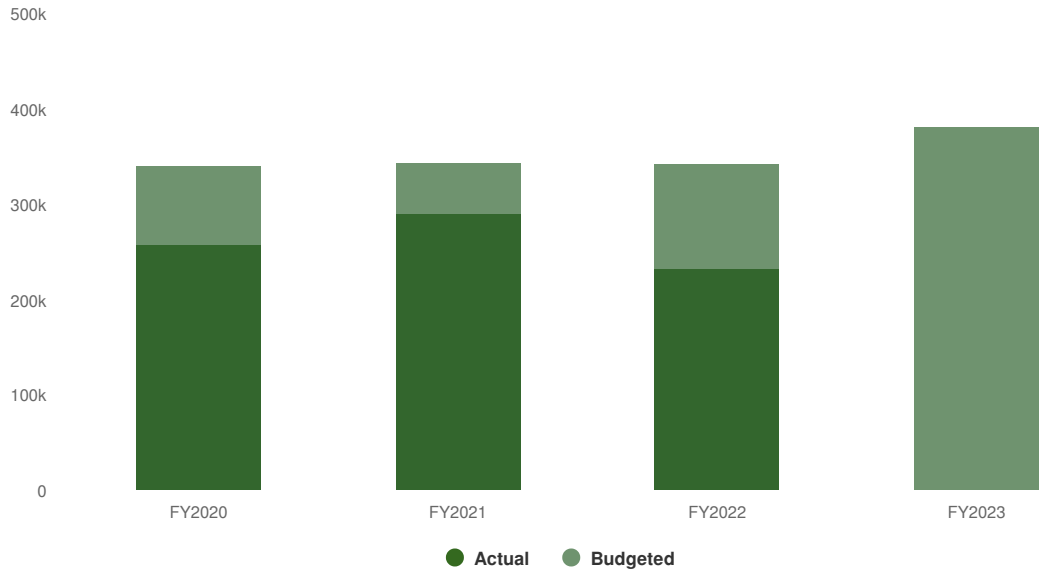

Expenditures by Expense Type

Budgeted Expenditures by Expense Type

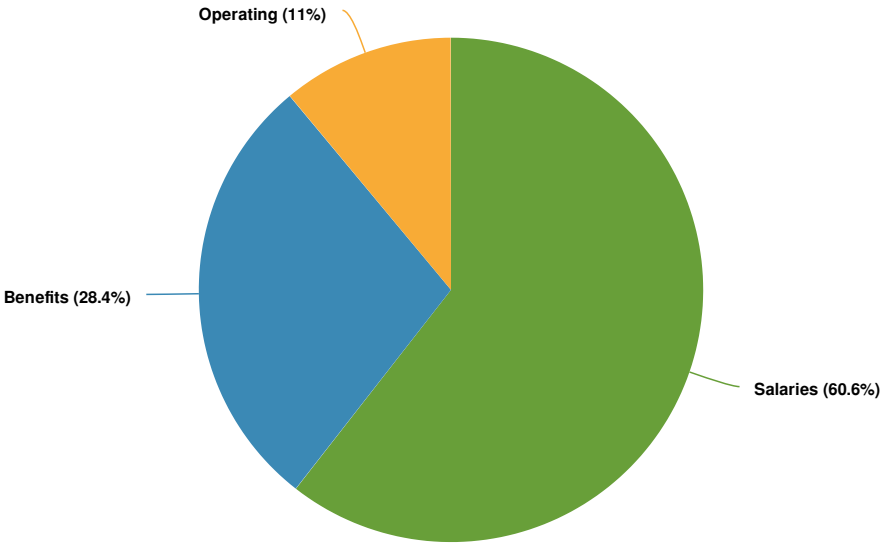

Budgeted and Historical Expenditures by Expense Type

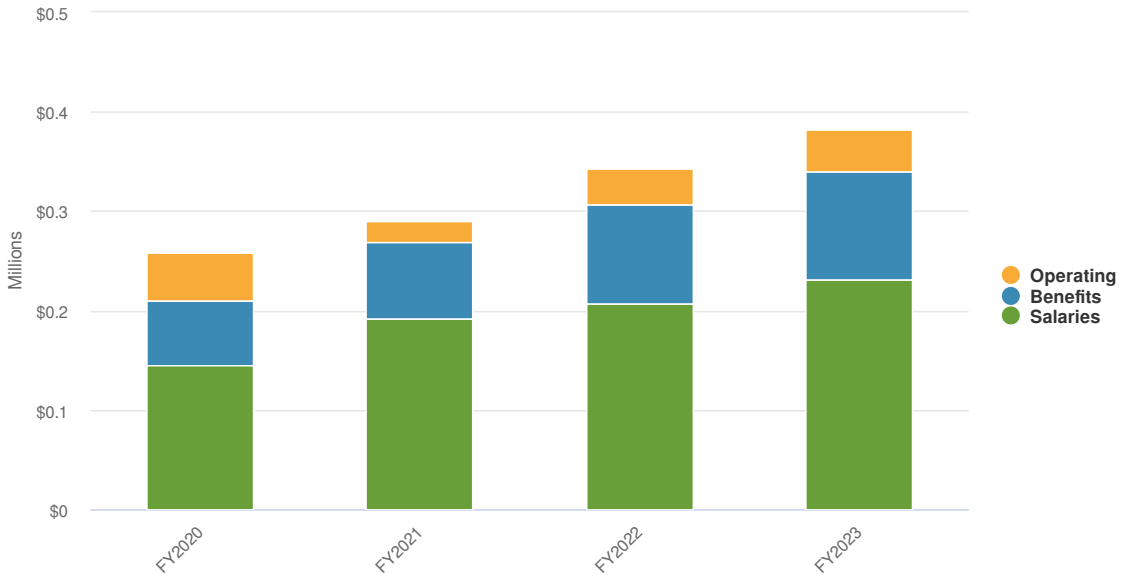

Name	FY2021 Actuals	FY2022 Amended	FY2022 Projected	FY2023 Budgeted	FY2022 Amended vs. FY2023 Budgeted (% Change)
Expense Objects					
Salaries					
Regular Salaries	$184,689	$199,274	$185,587	$223,947	12.4%
Council/Commission Compensatio	$6,960	$7,200	$4,440	$7,200	0%
Total Salaries:	**$191,649**	**$206,474**	**$190,027**	**$231,147**	**11.9%**
Benefits					
Long/Short Term Disability Insurance	$1,258	$1,728	$1,245	$2,074	20%
PERS Retirement-Normal Cost	$16,760	$21,554	$17,817	$21,210	-1.6%
PERS Retirement - Unfunded Liability	$19,568	$24,759	$23,935	$26,406	6.7%
Workers' Compensation	$7,800	$6,755	$6,114	$8,914	32%
Unemployment Compensation	$0	$868	$868	$353	-59.4%
FICA Taxes	$2,008	$2,889	$2,411	$3,015	4.4%
Auto Allowance/Mileage	$3,185	$4,140	$3,397	$4,140	0%
Benefit Insurance	$26,819	$37,619	$26,691	$42,314	12.5%
Total Benefits:	**$77,397**	**$100,312**	**$82,478**	**$108,426**	**8.1%**
Operating					
Books/Periodicals	$0	$200	$200	$200	0%
Dues and Subscriptions	$0	$950	$1,800	$1,800	89.5%
Telecommunications	$705	$700	$674	$700	0%
Travel	$3,000	$500	$0	$500	0%
Conferences/Meetings	$0	$1,500	$652	$1,500	0%
Education & Training	$1,099	$2,000	$0	$2,000	0%
Recording Fees	$0	$500	$0	$4,000	700%
Legal Notices	$841	$2,000	$1,200	$2,000	0%
Legal Services Retainer	$9,179	$23,280	$14,000	$24,444	5%
Legal Services	$333	$5,000	$14,000	$5,000	0%
Other Professional Services	$6,019	$0	$0	$0	N/A
Total Operating:	**$21,175**	**$36,630**	**$32,526**	**$42,144**	**15.1%**
Total Expense Objects:	**$290,222**	**$343,416**	**$305,031**	**$381,717**	**11.2%**

General Services - Department 05

This department functions as the internal support service fund for expenses which aid the efficient and effective operation of the City organization. It has no assigned employees or revenue-generating capabilities.

Services funded:

- City-wide risk management (Clayton is one of the original members of the Municipal Pooling Authority of Northern California [MPA] Joint Powers Authority [JPA] for self-insured and risk pooled programs of general liability, workers' compensation, and employee wellness).
- Copier and postage machine services.
- Office supplies for administration and general City functions.
- Information technology support for all departments as needed.
- Property tax administration fees (levied by Contra Costa County).
- Payroll and benefits administration software functions.
- Internet services for all departments.
- Provides funding for Other Post-Employment Benefits (OPEB) required of the City through contract with CalPERS medical insurance coverage.

Expenditures Summary

$298,885 $46,288
(18.32% vs. prior year)

General Services Proposed and Historical Budget vs. Actual

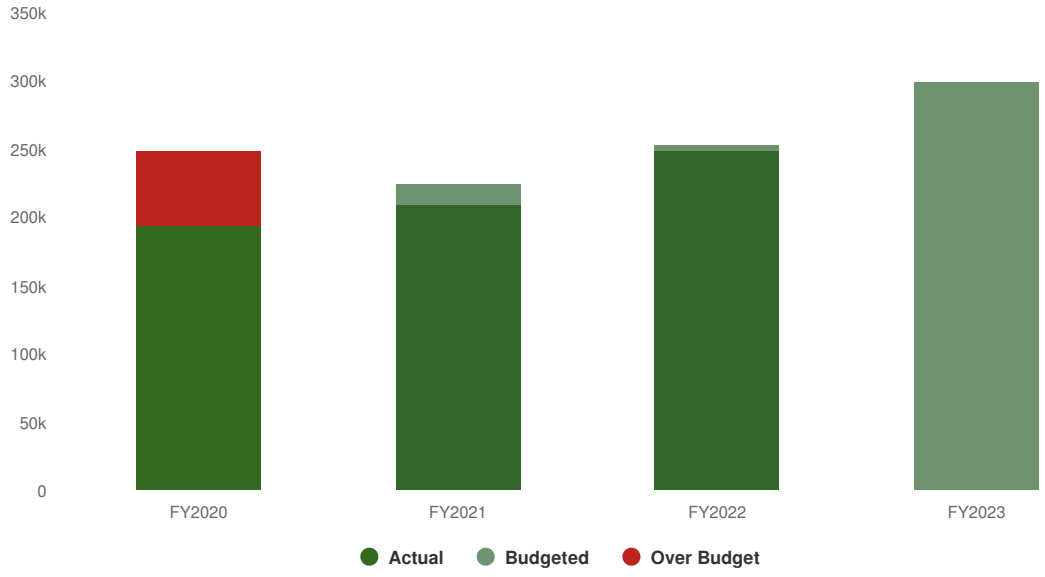

Expenditures by Expense Type

Budgeted Expenditures by Expense Type

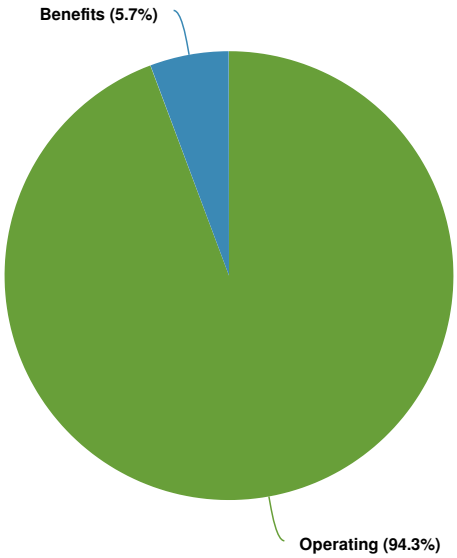

Budgeted and Historical Expenditures by Expense Type

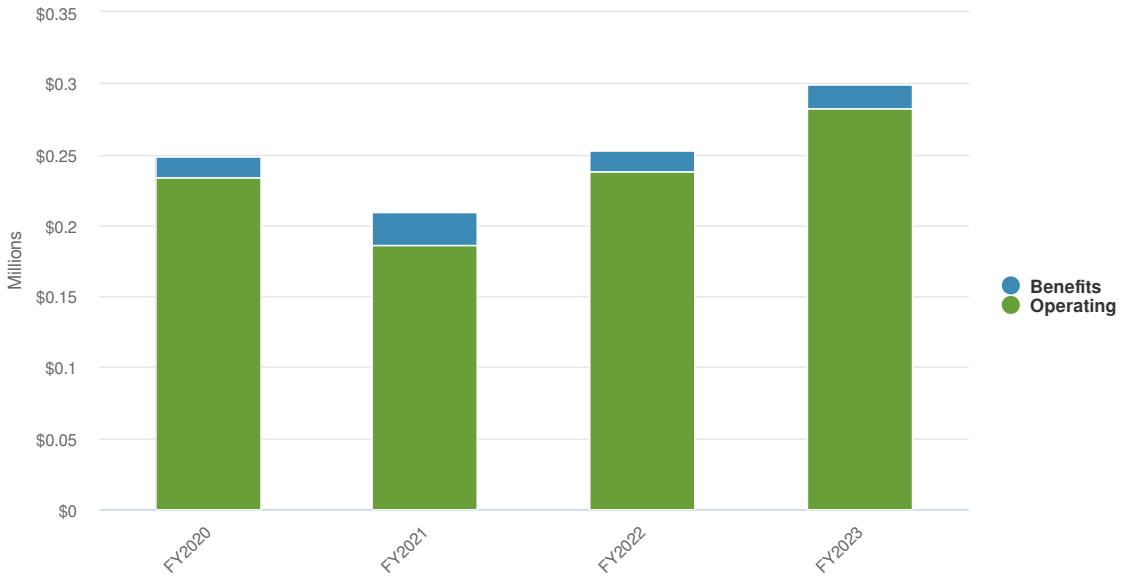

Name	FY2021 Actuals	FY2022 Amended	FY2022 Projected	FY2023 Budgeted	FY2022 Amended vs. FY2023 Budgeted (% Change)
Expense Objects					
Benefits					
Unemployment Compensation	$7,856	$0	$0	$0	0%
OPEB Contributions (Health Plan)	$15,228	$15,100	$15,768	$17,000	12.6%
Total Benefits:	**$23,084**	**$15,100**	**$15,768**	**$17,000**	**12.6%**
Operating					
Recruitment/Pre-employment	$460	$30,000	$21,183	$5,000	-83.3%
Office Supplies/Expense	$3,373	$8,000	$9,473	$8,000	0%
Postage	$2,392	$4,500	$3,500	$4,500	0%
Printing and Binding	$1,002	$1,500	$1,000	$1,500	0%
Rentals/Leases	$17,780	$16,438	$19,700	$17,591	7%
Telecommunications	$4,633	$5,000	$5,000	$4,700	-6%
Insurance Premiums	$127,359	$145,349	$150,946	$199,172	37%
Employee Recognition	$578	$1,500	$1,415	$1,500	0%
Property Tax Admin. Costs	$9,023	$9,300	$8,735	$9,319	0.2%
Janitorial Service	-$2,500	$0	$0	$0	N/A
Other Professional Services	$15,355	$10,800	$22,869	$13,954	29.2%
Merchant Fees	$6,353	$5,110	$13,710	$16,649	225.8%
Total Operating:	**$185,808**	**$237,497**	**$257,531**	**$281,885**	**18.7%**
Total Expense Objects:	**$208,891**	**$252,597**	**$273,299**	**$298,885**	**18.3%**

Police Department - 06

The Clayton Police Department has a present authorized strength of 11 full-time sworn members (including the Chief), two civilians as well as volunteers in police services ("VIPS"), community emergency response team ("CERT"), and cadet programs. The Department is a generalist law enforcement agency with duties that include all aspects of local law enforcement. Sworn positions currently work on a 4-10/3-12 plan and may be assigned to specialized assignments such as field training officer, traffic accident investigator, bicycle patrol, and motorcycle patrol. The Department's employees take pride in their jobs and the community they serve and strive to perform their duties in a professional but sensitive, friendly, and positive manner. It subscribes to a community- oriented policing philosophy.

Services funded:

- Provide traffic enforcement and collision investigation throughout the City and the trail system.
- Investigate crimes and submit to the District Attorney for prosecution.
- Represent the City in meetings with community groups, civic organizations, and inter-agencies concerned with law enforcement problems and policies.
- Event services for various City-sponsored events, such as the 4th of July Parade, Concerts in The Grove, and many community-sponsored events such as the Clayton Art and Wine and Oktoberfest.
- Facilitate the VIPS and CERT programs to serve the community.
- Participation in the East Bay Regional Interoperability Communications system.
- Oversee contracted animal control services through Contra Costa County.
- Oversee contracted police dispatch services and police records management through the City of Concord.

Expenditures Summary

$2,738,617 **$49,582**
(1.84% vs. prior year)

Police Proposed and Historical Budget vs. Actual

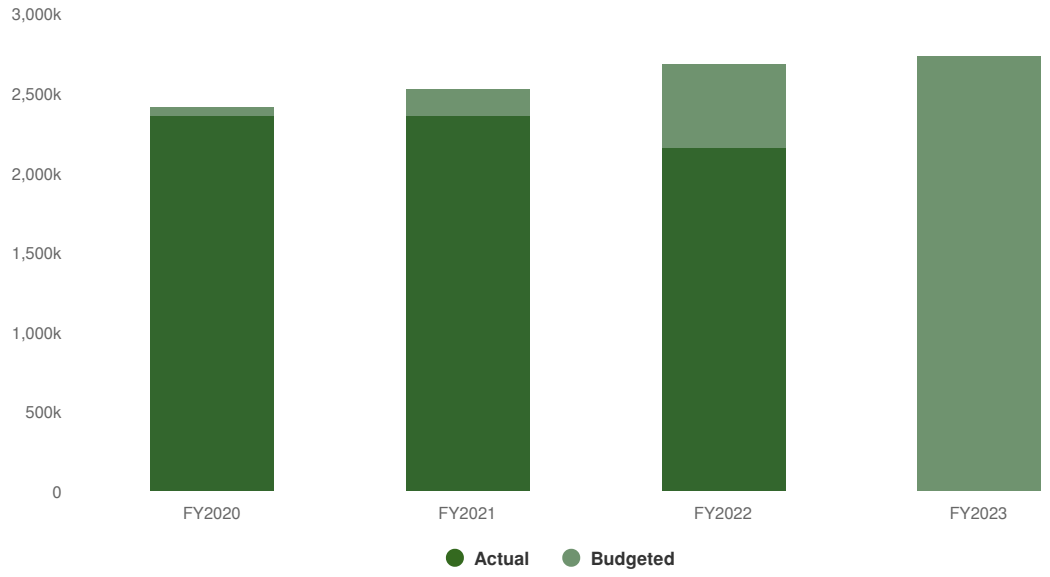

Expenditures by Expense Type

Budgeted Expenditures by Expense Type

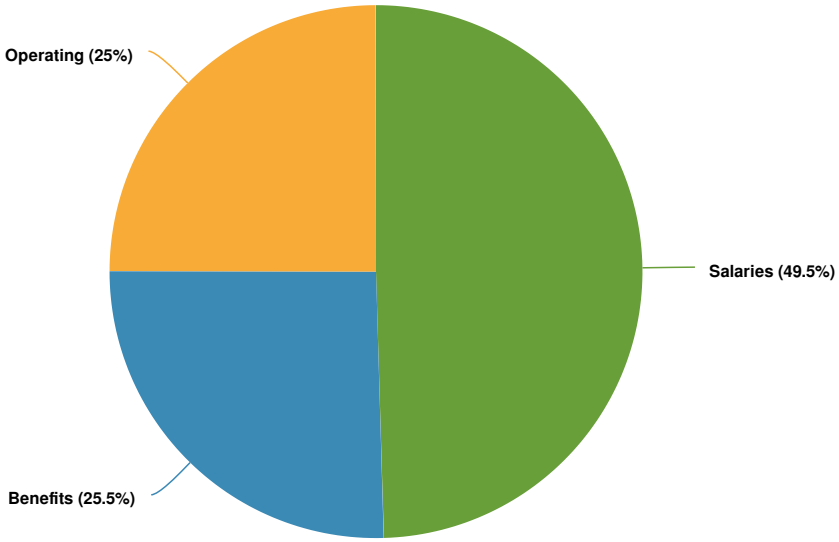

Budgeted and Historical Expenditures by Expense Type

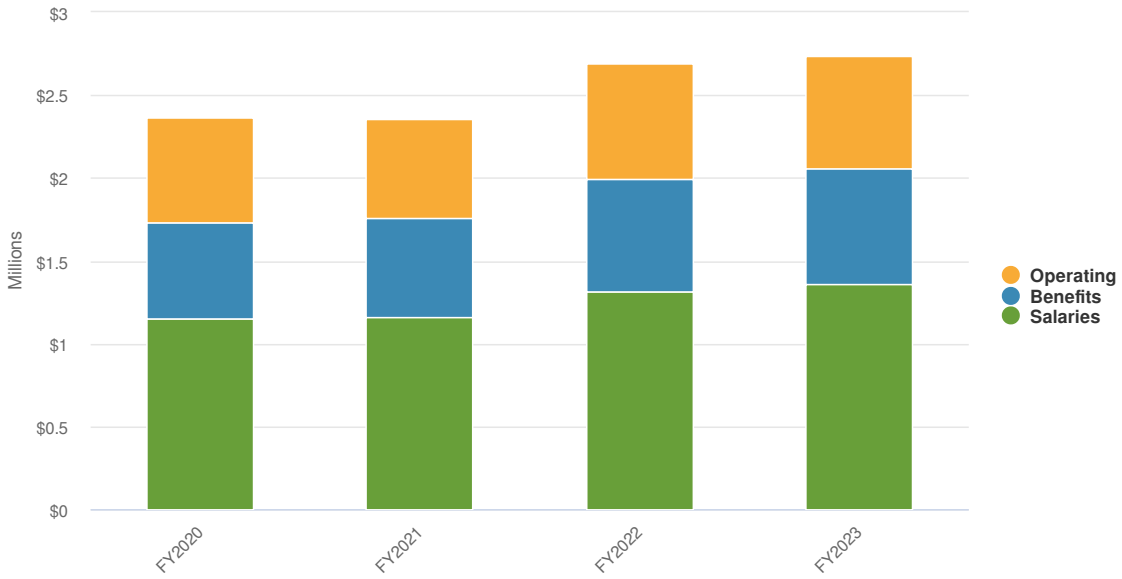

Name	FY2021 Actuals	FY2022 Amended	FY2022 Projected	FY2023 Budgeted	FY2022 Amended vs. FY2023 Budgeted (% Change)
Expense Objects					
Salaries					
Regular Salaries	$1,026,721	$1,205,892	$1,161,000	$1,250,688	3.7%
Overtime	$131,663	$100,000	$194,662	$100,000	0%
Part-time Salaries	$0	$6,125	$2,526	$6,125	0%
Total Salaries:	**$1,158,385**	**$1,312,017**	**$1,358,188**	**$1,356,813**	**3.4%**
Benefits					
Long/Short Term Disability Insurance	$7,538	$10,455	$9,171	$11,381	8.9%
Deferred Compensation Retirement	$2,700	$2,700	$2,326	$2,700	0%
PERS Retirement-Normal Cost	$152,410	$176,439	$155,348	$158,116	-10.4%
PERS Retirement - Unfunded Liability	$199,180	$243,966	$235,850	$289,629	18.7%
Workers' Compensation	$44,163	$41,082	$37,224	$48,948	19.1%
Unemployment Compensation	$0	$5,588	$5,588	$1,808	-67.6%
FICA Taxes	$17,296	$19,404	$19,404	$16,555	-14.7%
Auto Allowance/Mileage	$4,800	$4,800	$4,135	$4,800	0%
Uniform Allowance	$9,000	$9,000	$11,400	$12,000	33.3%
Benefit Insurance	$162,120	$168,962	$152,043	$152,054	-10%
Total Benefits:	**$599,208**	**$682,396**	**$632,489**	**$697,990**	**2.3%**
Operating					
Recruitment/Pre-employment	$4,436	$5,000	$14,000	$5,150	3%
General Supplies	$8,558	$17,000	$29,885	$17,000	0%
Office Supplies/Expense	$3,873	$5,000	$5,000	$5,000	0%
Postage	$274	$100	$500	$500	400%
Printing and Binding	$0	$0	$253	$100	N/A
Books/Periodicals	$384	$400	$400	$250	-37.5%
Dues and Subscriptions	$11,242	$10,200	$11,500	$10,506	3%
EBRCSA System Subscription	$10,077	$10,800	$10,620	$11,000	1.9%
Radio Lease - Txfr f/ Rainy Day	$0	$0	$0	$33,525	N/A
Telecommunications	$15,220	$20,000	$15,000	$15,000	-25%
Machinery/Equipment Maintenanc	$605	$2,000	$2,000	$500	-75%
Vehicle Maintenance	$22,046	$30,000	$16,500	$30,000	0%
Vehicles: Gas, Oil & Supplies	$30,071	$40,000	$40,000	$41,200	3%
Office Equip-Maint/Repairs	$2,018	$3,200	$3,200	$3,200	0%
Business Meeting Expense	$0	$200	$1,000	$206	3%
Employee Recognition	$0	$200	$200	$206	3%
Education & Training	$10,381	$15,000	$10,000	$10,000	-33.3%
Crossing guard services	-$1,813	$28,000	$28,457	$29,400	5%
Legal Services Retainer	$8,723	$11,640	$9,920	$12,222	5%
Legal Services	$15,957	$5,000	$10,235	$5,000	0%
Janitorial Service	$4,082	$3,000	$3,000	$3,090	3%
Other Professional Services	$7,482	$4,000	$2,570	$1,600	-60%
Dispatch Services	$293,027	$307,755	$307,755	$323,143	5%

Name	FY2021 Actuals	FY2022 Amended	FY2022 Projected	FY2023 Budgeted	FY2022 Amended vs. FY2023 Budgeted (% Change)
Crime Lab	$5,658	$10,000	$15,256	$14,000	40%
Jail Booking Fee	$0	$5,500	$5,500	$0	-100%
CAL ID	$13,290	$13,000	$13,000	$13,000	0%
Animal/Pest Control Services	$76,264	$75,627	$76,978	$89,807	18.7%
Integrated Justice System	$11,173	$12,000	$8,770	$9,209	-23.3%
CERF Charges	$43,694	$60,000	$60,000	$0	-100%
Total Operating:	**$596,720**	**$694,622**	**$701,499**	**$683,814**	**-1.6%**
Total Expense Objects:	**$2,354,313**	**$2,689,035**	**$2,692,176**	**$2,738,617**	**1.8%**

Library - Department 07

The operation of the Clayton Community Library was the original model for other cities and is looked to as the example of County-City partnerships. While staffing of the Library is run by the Contra Costa County Library System, the City owns and maintains the building and grounds surrounding the Library at City expense. Beginning in FY 2021/22, the County will be providing 40 base hours of library service. This is an increase from their prior 35 hours of base library service.

Services funded:

- General maintenance of library facilities and parking lot.
- Ensure fire inspection compliance of library facility.
- HVAC system repairs (contract supervision).
- Pest extermination services (contract supervision).
- Tree trimming services (contract supervision).
- Janitorial services (contract supervision).

Expenditures Summary

$131,104 $3,923
(3.08% vs. prior year)

Library Proposed and Historical Budget vs. Actual

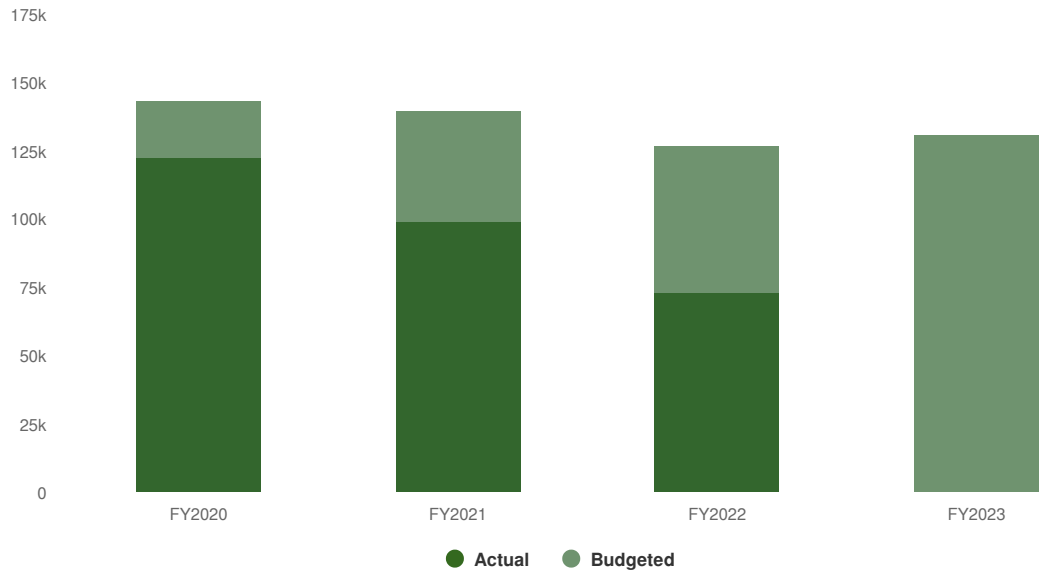

Expenditures by Expense Type

Budgeted Expenditures by Expense Type

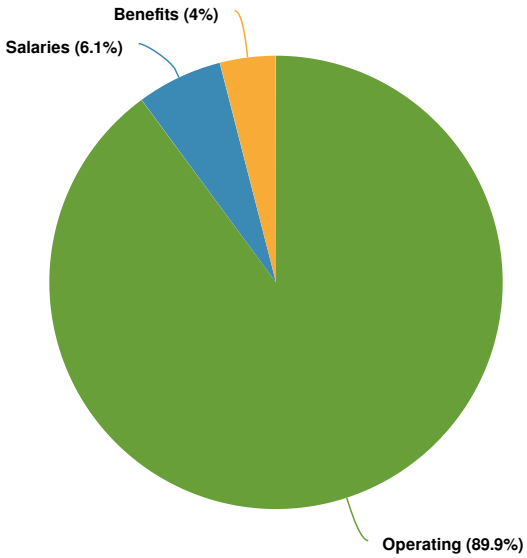

Budgeted and Historical Expenditures by Expense Type

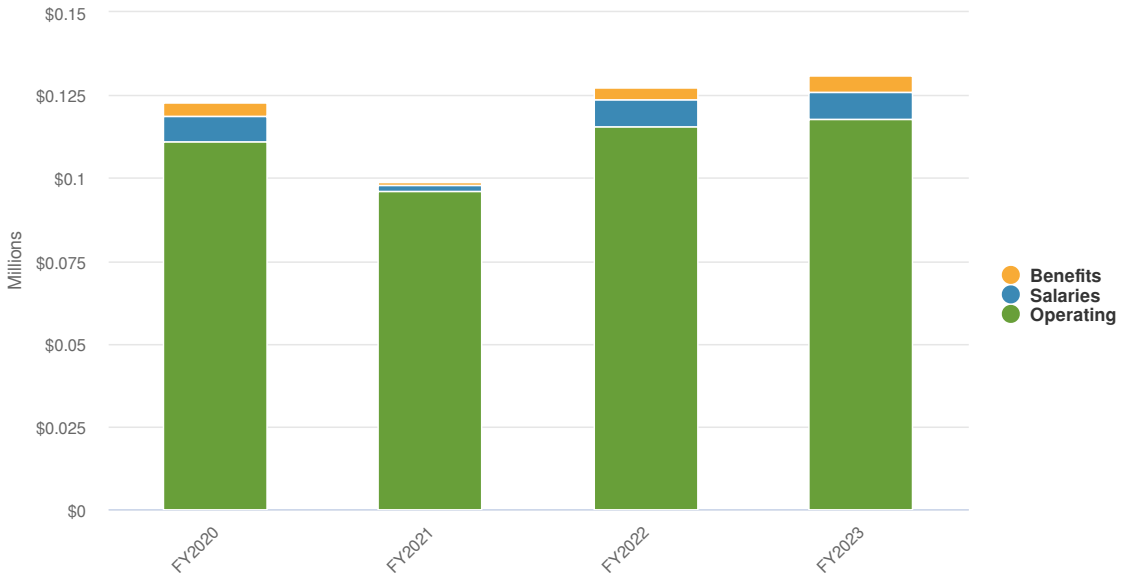

Name	FY2021 Actuals	FY2022 Amended	FY2022 Projected	FY2023 Budgeted	FY2022 Amended vs. FY2023 Budgeted (% Change)
Expense Objects					
Salaries					
Regular Salaries	$1,698	$7,925	$4,500	$8,007	1%
Total Salaries:	**$1,698**	**$7,925**	**$4,500**	**$8,007**	**1%**
Benefits					
Long/Short Term Disability Insurance	$22	$69	$50	$80	16.1%
PERS Retirement-Normal Cost	$160	$732	$250	$750	2.5%
PERS Retirement - Unfunded Liability	$182	$985	$373	$975	-1%
Workers' Compensation	$296	$269	$243	$342	27.3%
Unemployment Compensation	$0	$52	$52	$18	-66.1%
FICA Taxes	$29	$115	$55	$118	3%
Benefit Insurance	$252	$1,434	$548	$2,943	105.3%
Total Benefits:	**$941**	**$3,656**	**$1,571**	**$5,227**	**43%**
Operating					
Telecommunications	$2,398	$2,500	$3,600	$2,700	8%
Gas & Electricity	$56,434	$58,000	$58,000	$63,800	10%
Water Services	$2,339	$2,300	$2,600	$2,415	5%
Buildings/Grounds Maintenance	$9,196	$14,300	$14,160	$10,150	-29%
Vehicle Maintenance	$58	$500	$310	$450	-10%
Vehicles: Gas, Oil & Supplies	$84	$500	$328	$500	0%
HVAC Mtn & Repairs	$3,537	$8,500	$8,500	$8,755	3%
Janitorial Service	$7,278	$20,000	$23,120	$23,394	17%
Library Additional Hours	$11,344	$0	$0	$0	N/A
Animal/Pest Control Services	$1,572	$2,000	$1,694	$1,846	-7.7%
Contract Seasonal Labor	$0	$2,000	$1,500	$2,060	3%
Tree Trimming Services	$1,995	$5,000	$5,000	$1,800	-64%
Total Operating:	**$96,234**	**$115,600**	**$118,812**	**$117,870**	**2%**
Total Expense Objects:	**$98,873**	**$127,181**	**$124,883**	**$131,104**	**3.1%**

Engineering



The Department's duties can be divided into three basic categories: administrative, capital improvements, and land development. The City contracts with Anchor CM for the performance of these services as the City Engineer.

Services funded:

Administrative

- Administer the City's encroachment permit program as well as the Geological Hazard Abatement District and various special Assessment Districts.
- Coordinate with the Maintenance Department regarding maintenance, operations and the repair of public transportation facilities (e.g. streets & sidewalks).
- Enforcement and continuous update of the City's Standard Plans and Specifications for design and construction.
- Represent the City's interests in regional transportation and funding issues.
- Response to flood zone information requests.
- Serve as the City Engineer.

Capital Improvements

- Administer the City's Capital Improvements Program, including coordination with the City Manager; evaluation and prioritization of Capital Improvement Projects; procurement of funds; right-of-way and land acquisition; and administration of the public bidding process.
- ·Administer the City's Pavement Management System.
- Supervision of the design and construction of all street and infrastructure projects, including sanitary sewer and storm drainage systems, local roads and traffic lights.

Land Development

- Coordinate with the Planning Department in the review and approval process for all land development projects.
- Plan check and review of construction plans, collection of fees, and construction inspection for all private development and improvements thereto.

Expenditures Summary

$167,148 $29,313
(21.27% vs. prior year)

Engineering Proposed and Historical Budget vs. Actual

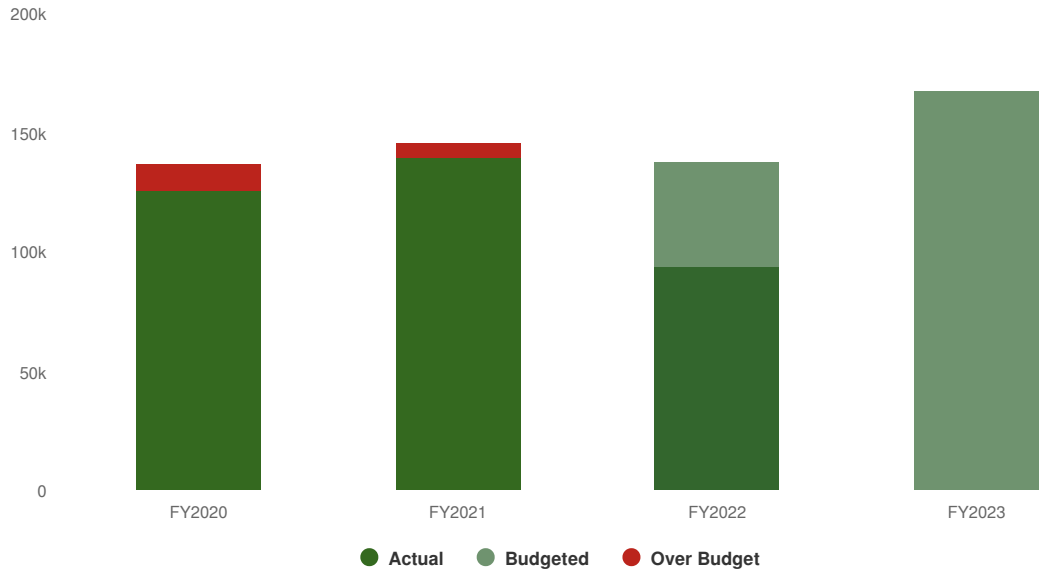

Expenditures by Expense Type

Budgeted and Historical Expenditures by Expense Type

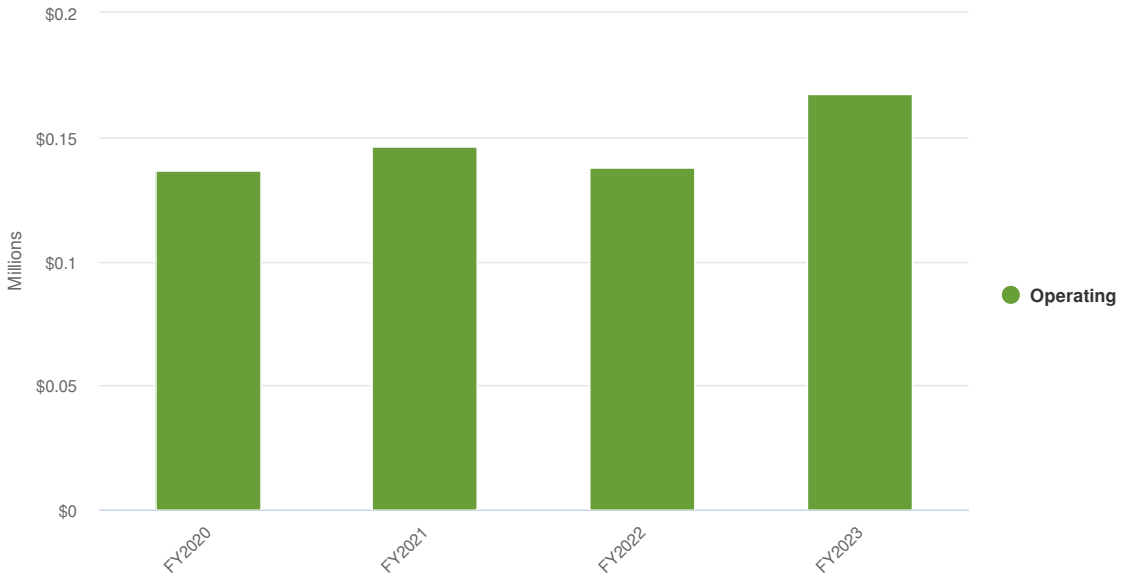

Name	FY2021 Actuals	FY2022 Amended	FY2022 Projected	FY2023 Budgeted	FY2022 Amended vs. FY2023 Budgeted (% Change)
Expense Objects					
Operating					
Dues and Subscriptions	$3,319	$3,300	$3,300	$3,300	0%
Professional Engineering Services	$123,369	$127,051	$150,000	$156,000	22.8%
Legal Services Retainer	$13,822	$6,984	$13,000	$7,333	5%
Engineering Inspection Service	$0	$500	$500	$515	3%
Legal Services	$899	$0	$0	$0	N/A
Other Professional Services	$4,793	$0	$0	$0	N/A
Total Operating:	**$146,203**	**$137,835**	**$166,800**	**$167,148**	**21.3%**
Total Expense Objects:	**$146,203**	**$137,835**	**$166,800**	**$167,148**	**21.3%**

Clayton Community Park

In 2009, the Clayton Community Park was separated into its own department in order to capture the actual costs of maintaining this well loved multi-sport and recreational public park.

Services funded:

- Mowing of the turf.
- Ball field turf and sports field grooming.
- Water irrigation supply to ball fields and surrounding vegetation
- Safety inspections of play equipment and apparatus.
- Trash removal and general park clean-up.
- Landscape pruning.
- Janitorial services contract supervision.
- Repairs to and maintenance of the irrigation system.
- Pest extermination services contract supervision.
- Tree trimming services contract supervision.
- All other general maintenance of park fields and facilities.

Expenditures Summary

$277,492 -$29,008
(-9.46% vs. prior year)

Clayton Community Park Proposed and Historical Budget vs. Actual

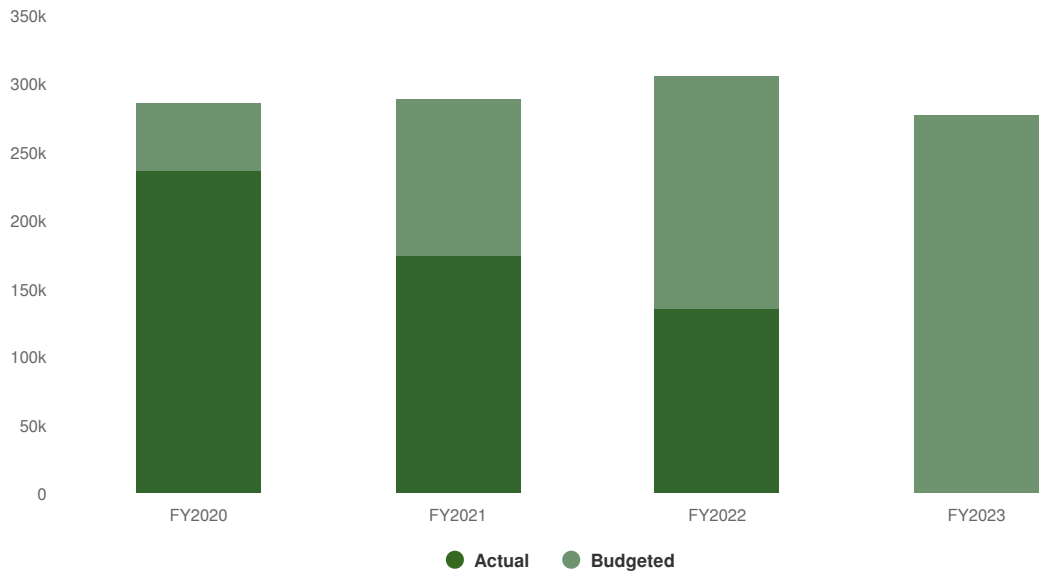

Expenditures by Expense Type

Budgeted Expenditures by Expense Type

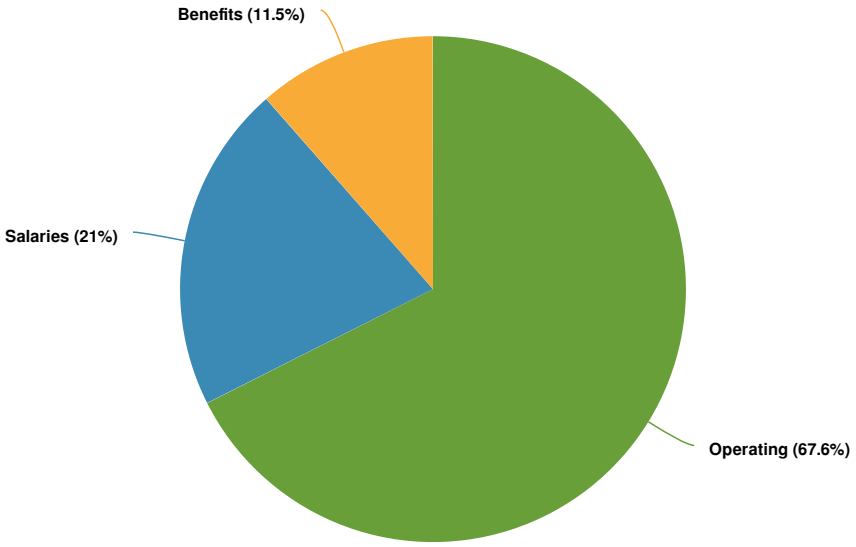

Budgeted and Historical Expenditures by Expense Type

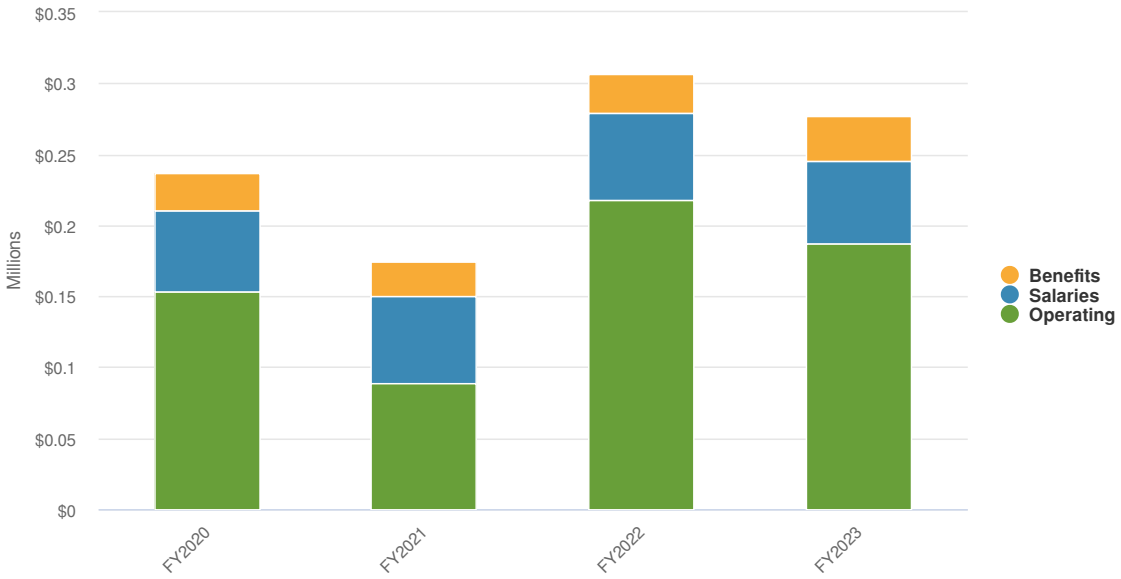

Name	FY2021 Actuals	FY2022 Amended	FY2022 Projected	FY2023 Budgeted	FY2022 Amended vs. FY2023 Budgeted (% Change)
Expense Objects					
Salaries					
Regular Salaries	$56,804	$55,477	$40,000	$52,042	-6.2%
Temporary Salaries	$3,137	$3,978	$1,500	$4,097	3%
Overtime	$882	$2,000	$1,600	$2,060	3%
Total Salaries:	**$60,822**	**$61,455**	**$43,100**	**$58,200**	**-5.3%**
Benefits					
Long/Short Term Disability Insurance	$552	$481	$481	$519	7.9%
PERS Retirement-Normal Cost	$5,096	$5,125	$3,464	$4,620	-9.8%
PERS Retirement - Unfunded Liability	$5,802	$6,893	$5,384	$5,343	-22.5%
Workers' Compensation	$2,521	$2,229	$2,017	$2,226	-0.1%
Unemployment Compensation	$0	$923	$982	$115	-87.6%
FICA Taxes	$1,249	$1,138	$582	$1,172	3%
Benefit Insurance	$9,299	$10,036	$9,515	$17,783	77.2%
Total Benefits:	**$24,519**	**$26,825**	**$22,425**	**$31,778**	**18.5%**
Operating					
Irrigation Supplies and Materials	$4,303	$5,000	$3,000	$5,150	3%
General Supplies	$3,814	$9,300	$3,000	$9,579	3%
Gas & Electricity	$2,241	$2,100	$2,800	$3,080	46.7%
Water Services	$32,177	$134,700	$100,000	$110,000	-18.3%
Buildings/Grounds Maintenance	$12,080	$10,500	$10,000	$10,000	-4.8%
Machinery/Equipment Maintenanc	$0	$5,000	$1,500	$5,000	0%
Vehicle Maintenance	$1,978	$2,500	$4,500	$3,800	52%
Vehicles: Gas, Oil & Supplies	$2,718	$3,500	$3,000	$3,605	3%
Janitorial Service	$10,258	$13,600	$13,200	$13,200	-2.9%
Animal/Pest Control Services	$5,228	$9,020	$9,900	$740	-91.8%
Contract Seasonal Labor	$6,017	$11,000	$8,000	$11,000	0%
Tree Trimming Services	$7,995	$12,000	$12,000	$12,360	3%
Total Operating:	**$88,808**	**$218,220**	**$170,900**	**$187,514**	**-14.1%**
Total Expense Objects:	**$174,148**	**$306,500**	**$236,425**	**$277,492**	**-9.5%**

CAPITAL IMPROVEMENTS

Capital Improvements: One-year Plan

Total Capital Requested

$1,362,497

7 Capital Improvement Projects

Total Funding Requested by Source

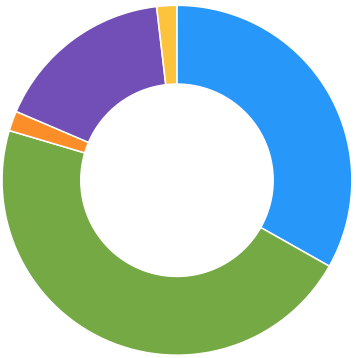

RMRA Gas Taxes - Fund #202 (33%)	$143,000.00
Restricted Grants - Fund #230 (46%)	$200,000.00
HUTA Gas Taxes - Fund #201 (2%)	$8,000.00
Measure J Grant (17%)	$72,000.00
Unfunded (2%)	$8,000.00
TOTAL	**$431,000.00**

Engineering Requests

Itemized Requests for 2023

2023 Clayton Neighborhood Pavement Rehab Project	$343,000
ADA Transition Compliance Program	$6,000
Downtown Pedestrian Improvement	$72,000
Local Roadway Safety Plan	$10,000
2022 Neighborhood Street Repave Project	$833,497
School Intersection Safety	$50,000
North Valley Playground Rehabilitation	$48,000

Total: $1,362,497

Capital Improvements: Multi-year Plan

Total Capital Requested

$2,212,747

8 Capital Improvement Projects

Total Funding Requested by Department

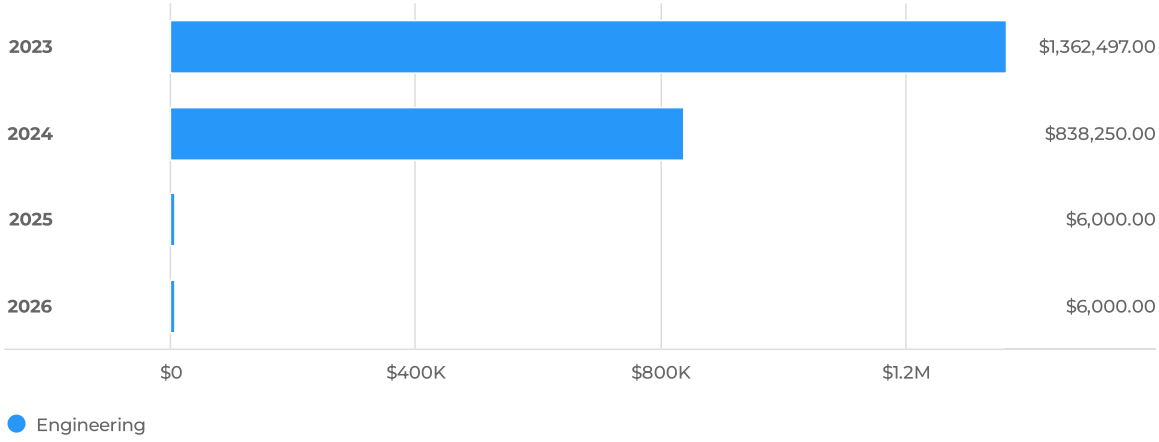

Total Funding Requested by Source

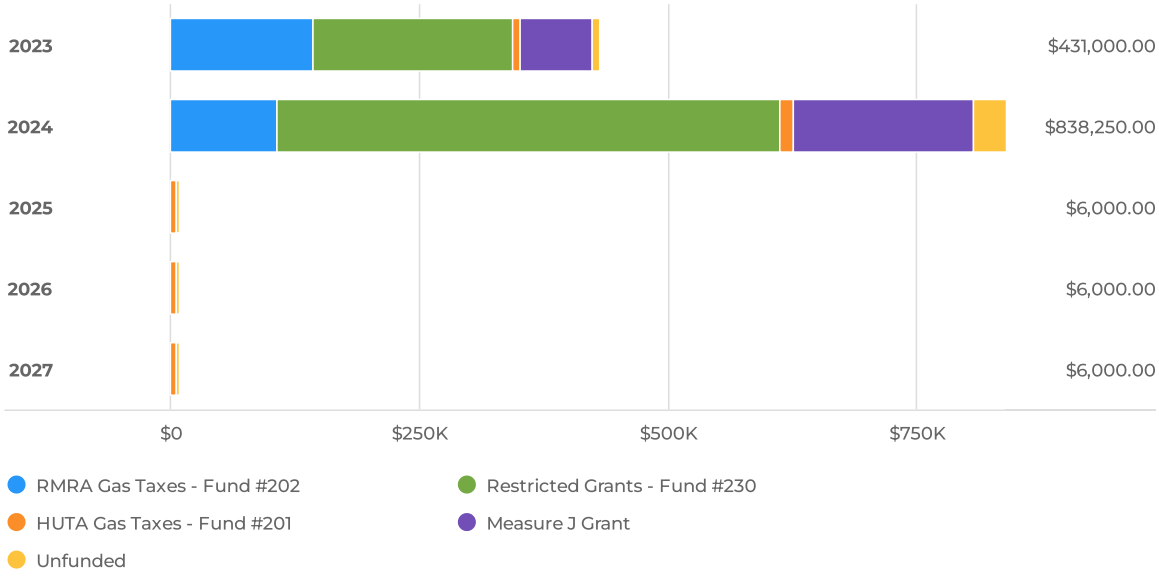

Capital Costs Breakdown

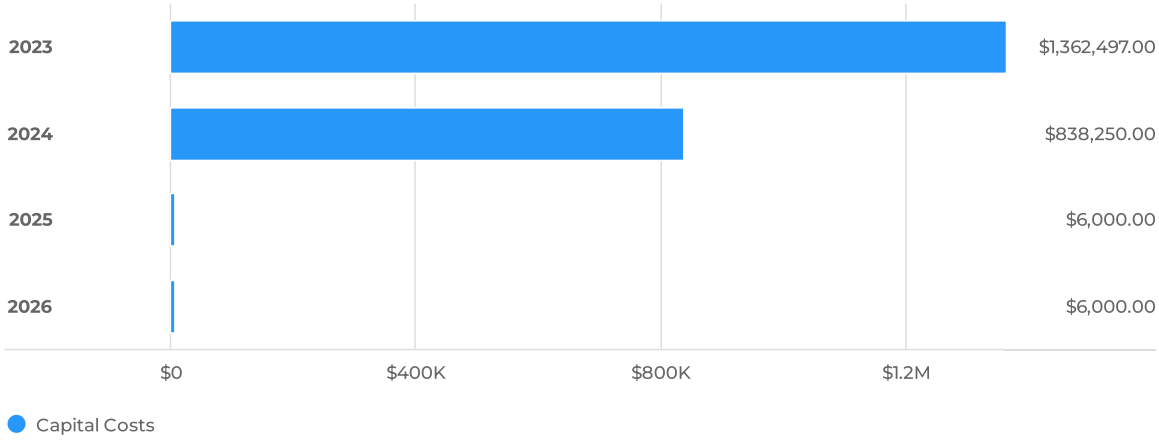

Engineering Requests

Itemized Requests for 2023-2027

2023 Clayton Neighborhood Pavement Rehab Project	$955,250
ADA Transition Compliance Program	$24,000
Downtown Pedestrian Improvement	$252,000
Local Roadway Safety Plan	$50,000
2022 Neighborhood Street Repave Project	$833,497
School Intersection Safety	$50,000
North Valley Playground Rehabilitation	$48,000

Total: $2,212,747

APPENDIX

ENGINEERING REQUESTS

This requests information is generated from , Proposed Version.

2023 Clayton Neighborhood Pavement Rehab Project

Overview

Submitted By	Jason Chen, Deputy City Engineer
Request Owner	Jason Chen, Deputy City Engineer
Est. Start Date	07/01/2021
Est. Completion Date	12/31/2023
Department	Engineering
Type	Capital Improvement

Description

On Mountaire Parkway from Marsh Creek Rd to Mountaire Circle; On Mitchell Canyon Rd from Clayton Rd to Herriman Ct; On Regency Dr from El Molino Dr to Weatherly Dr; On Capistrano Ct; On Caulfield Ct; On Mt. Dell Dr. from Mt. Washington Way to End; On Mount Vernon Drive from Mt. Edna Dr to End; On Fleming Drive; On Pinot Ct; on Bigelow St: Pavement Maintenance and restoration including replacing pavement markings. Maintenance or rehabilitation may include seal coat(s), AC overlay with ancillary work including pavement grinding, full depth asphalt repairs, adjusting utility frames and grates and replacing pavement markings as needed.

Images



Paving Operation

Details

Type of Project	Transportation/Drainage

Location

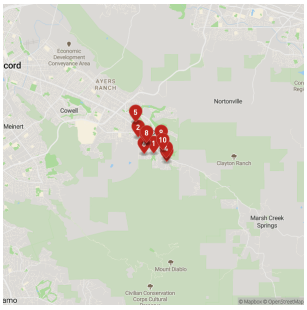

Benefit to Community

Road way pavement rehabilitation work is necessary to prevent the pavement condition to fall into the "Poor" condition rating. Research has shown it would cost more to repair a roadway that deteriorated to the point where major rehabilitation or reconstruction is necessary.

Capital Cost

Total To Date	FY2023 Budget	Total Budget (all years)
$40,000	$343,000	$955.25K

Capital Cost by Year (Proposed)

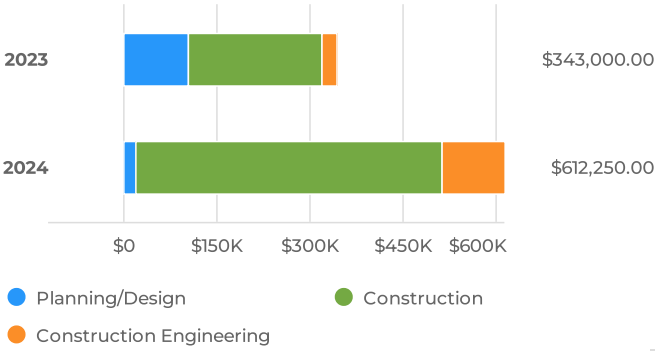

Capital Cost for Budgeted Years (Proposed)



Planning/Design (13%)	$125,000.00
Construction (74%)	$707,250.00
Construction Engineering (13%)	$123,000.00
TOTAL	**$955,250.00**

Capital Cost Breakdown

Capital Cost	To Date	FY2023	FY2024
Planning/Design	$40,000	$105,000	$20,000
Construction		$215,000	$492,250
Construction Engineering		$23,000	$100,000
Total	**$40,000**	**$343,000**	**$612,250**

Funding Sources

Total To Date	FY2023 Budget	Total Budget (all years)
$40,000	$343,000	$955.25K

Funding Sources by Year (Proposed)

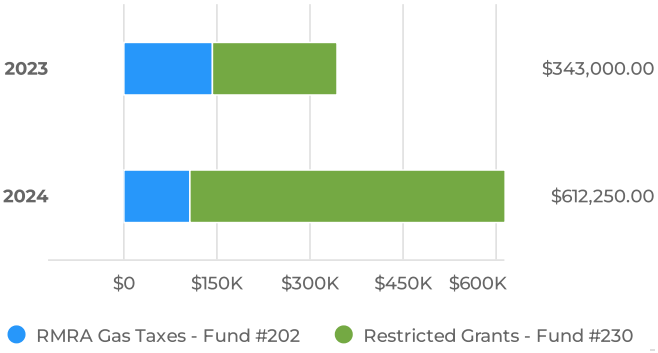

Funding Sources for Budgeted Years (Proposed)

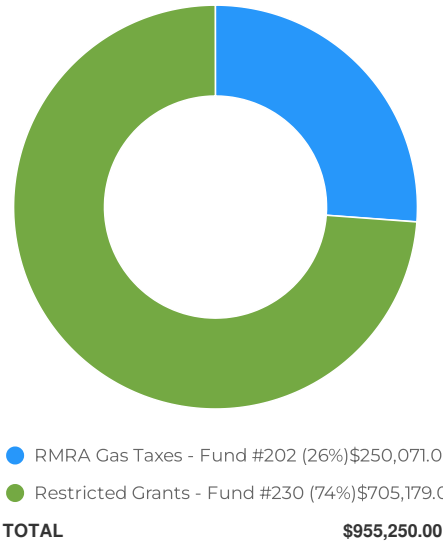

Funding Sources Breakdown

Funding Sources	To Date	FY2023	FY2024
RMRA Gas Taxes - Fund #202	$40,000	$143,000	$107,071
Restricted Grants - Fund #230		$200,000	$505,179
Total	**$40,000**	**$343,000**	**$612,250**

This requests information is generated from , Proposed Version.

ADA Transition Compliance Program

Overview

Submitted By	Jason Chen, Deputy City Engineer
Request Owner	Jason Chen, Deputy City Engineer
Est. Start Date	07/01/2021
Est. Completion Date	06/30/2026
Department	Engineering
Type	Capital Improvement
Project Number	10394A

Description

This is an ongoing program which removes barriers to accessibility in the public right of way by replacing curbs with curb ramps at crosswalks and other public roadway locations and upgrading curb ramps to current standards. The annual funding is $6,000. The City may elect to combine funds from multiple years to proceed with larger projects for economics of scale in project costs.

Images

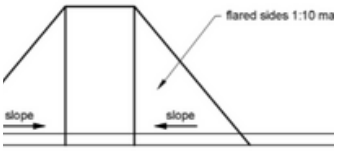

Figure 406.3
Sides of Curb Ramps

Cub Ramp

Details

Type of Project	Transportation/Drainage

Benefit to Community

This program will remove barriers to accessibility in the right of way.

Capital Cost

Total To Date	FY2023 Budget	Total Budget (all years)
$57,310	$6,000	$24K

Capital Cost by Year (Proposed)

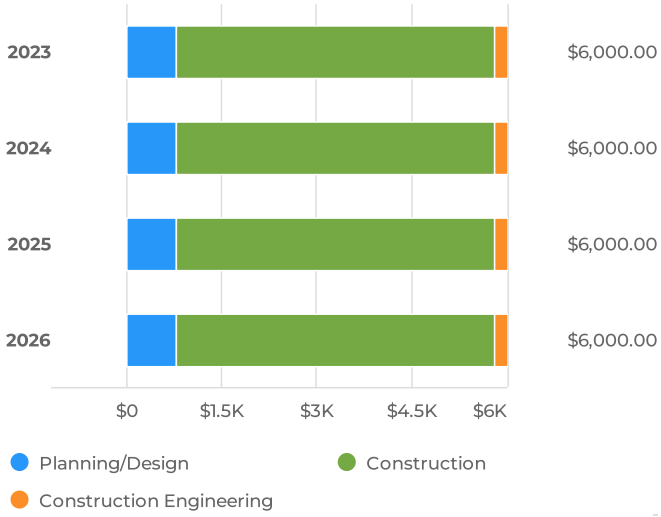

Capital Cost for Budgeted Years (Proposed)

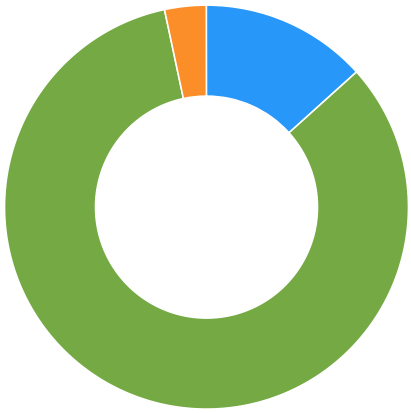

Planning/Design (13%)	$3,200.00
Construction (83%)	$20,000.00
Construction Engineering (3%)	$800.00
TOTAL	**$24,000.00**

Capital Cost Breakdown

Capital Cost	To Date	FY2023	FY2024	FY2025	FY2026
Planning/Design	$9,310	$800	$800	$800	$800
Construction	$48,000	$5,000	$5,000	$5,000	$5,000
Construction Engineering		$200	$200	$200	$200
Total	**$57,310**	**$6,000**	**$6,000**	**$6,000**	**$6,000**

Funding Sources

Total To Date	FY2023 Budget	Total Budget (all years)
$43,327	$6,000	$30K

Funding Sources by Year (Proposed)

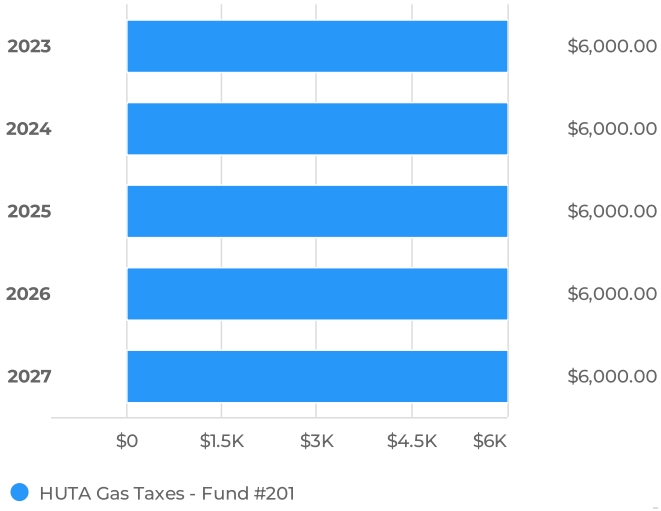

Funding Sources for Budgeted Years (Proposed)



Funding Sources Breakdown

Funding Sources	To Date	FY2023	FY2024	FY2025	FY2026	FY2027
HUTA Gas Taxes - Fund #201	$42,000	$6,000	$6,000	$6,000	$6,000	$6,000
Interest	$1,327					
Total	**$43,327**	**$6,000**	**$6,000**	**$6,000**	**$6,000**	**$6,000**

This requests information is generated from , Proposed Version.

Pine Hollow Road Upgrade

Overview

Submitted By	Jason Chen, Deputy City Engineer
Request Owner	Jason Chen, Deputy City Engineer
Department	Engineering
Type	Capital Improvement
Project Number	10379

Description

Improve Pine Hollow Road as a complete street including pedestrian and bicycle facilities and green street drainage along Pine Hollow Road from the City limit to Mt Diablo Elementary School. This project is currently at the feasibility study stage. This is a joint project with the City of Concord. The full project limit from Pine Hollow Rd/Alberta Way from Clayton Valley Charter High School to Mt Diablo Elementary School.

Images

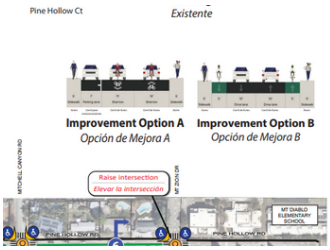

Pine Hollow Road Section

Details

Type of Project	None

Location

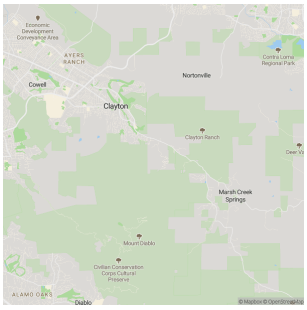

Benefit to Community

The proposed improvements will enhance bicycle and pedestrian safety, auto circulation, trail connectivity, and residential and school access.

This requests information is generated from , Proposed Version.

Downtown Pedestrian Improvement

Overview

Submitted By	Jason Chen, Deputy City Engineer
Request Owner	Jason Chen, Deputy City Engineer
Est. Start Date	07/01/2022
Est. Completion Date	12/31/2023
Department	Engineering
Type	Capital Improvement
Project Number	10450

Description

This project is comprised of three elements:

- Raised and lighted crosswalk system to be located on Oak Street in the east/west direction at Center Street
- An additional raised and lighted crosswalk system to be located on Center Street in the north/south direction at Oak Street
- A tabletop or raised intersection at Marsh Creek Road and Main Street

Images



Map showing the improvements

Details

Type of Project	Transportation/Drainage

Location

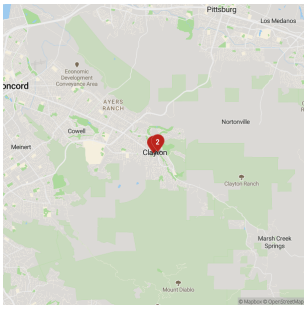

Benefit to Community

This project is to improve pedestrian safety in the Town Center of Clayton.

Capital Cost

FY2023 Budget
$72,000

Total Budget (all years)
$252K

Capital Cost by Year (Proposed)

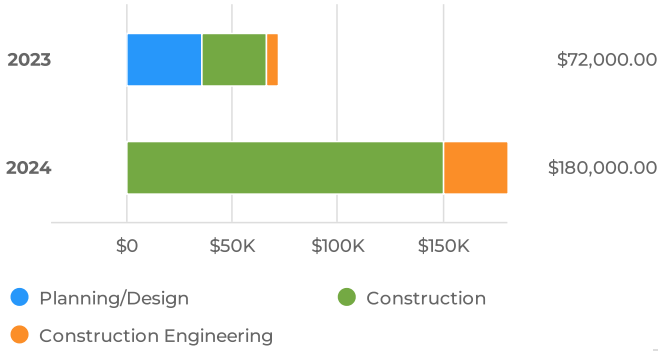

Capital Cost for Budgeted Years (Proposed)

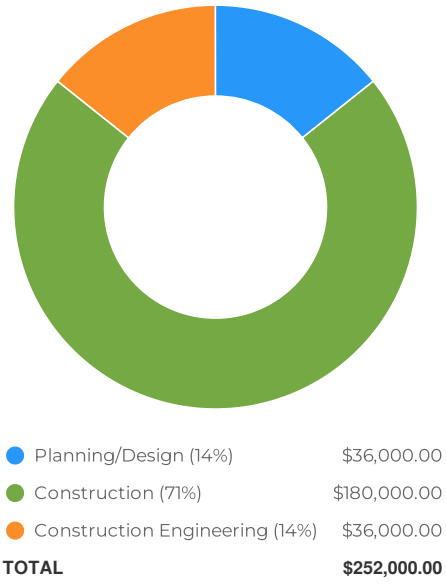

Capital Cost Breakdown

Capital Cost	FY2023	FY2024
Planning/Design	$36,000	
Construction	$30,000	$150,000
Construction Engineering	$6,000	$30,000
Total	**$72,000**	**$180,000**

Funding Sources

FY2023 Budget
$72,000

Total Budget (all years)
$252K

Funding Sources by Year (Proposed)

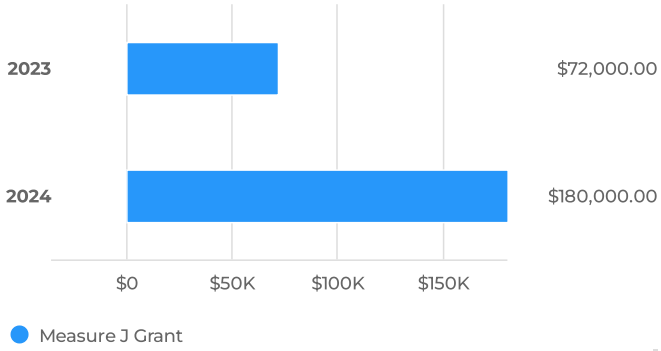

Funding Sources for Budgeted Years (Proposed)

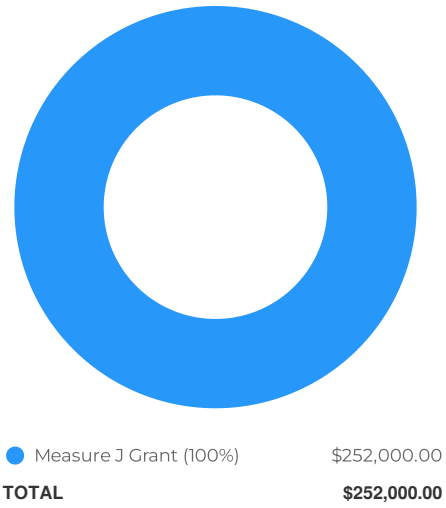

Funding Sources Breakdown

Funding Sources	FY2023	FY2024
Measure J Grant	$72,000	$180,000
Total	**$72,000**	**$180,000**

This requests information is generated from , Proposed Version.

Local Roadway Safety Plan

Overview

Submitted By	Jason Chen, Deputy City Engineer
Request Owner	Jason Chen, Deputy City Engineer
Est. Start Date	01/01/2023
Est. Completion Date	12/31/2023
Department	Engineering
Type	Capital Improvement

Description

The process of preparing a Local Roadway Safety Plan (LRSP) creates a framework to systematically identify and analyze safety problems and recommend safety improvements. The City will be seeking a grant opportunity that will fund the development of this grant.

Images



Local Roadway Safety Plan

Details

Type of Project	Transportation/Drainage

Benefit to Community

Preparing an LRSP facilitates the development of local agency partnerships and collaboration, resulting in a prioritized list of improvements and actions that can demonstrate defined needs. More and more grants are transitioning to requiring the City to have a LRSP before the City can apply for those grants. An adopted LRSP will allow the City to apply to those grants.

Capital Cost

FY2023 Budget
$10,000

Total Budget (all years)
$50K

Capital Cost by Year (Proposed)

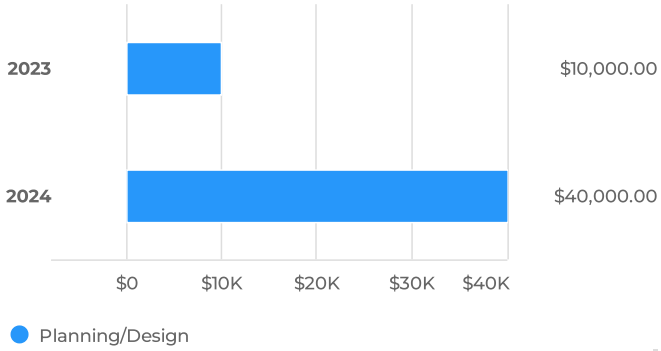

Capital Cost for Budgeted Years (Proposed)



Planning/Design (100%)	$50,000.00
TOTAL	**$50,000.00**

Capital Cost Breakdown

Capital Cost	FY2023	FY2024
Planning/Design	$10,000	$40,000
Total	**$10,000**	**$40,000**

Funding Sources

FY2023 Budget
$10,000

Total Budget (all years)
$50K

Funding Sources by Year (Proposed)

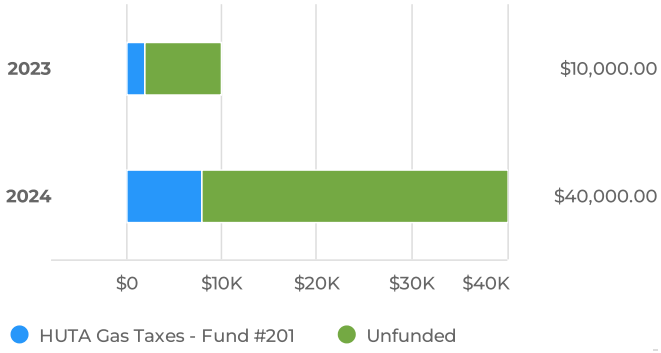

Funding Sources for Budgeted Years (Proposed)

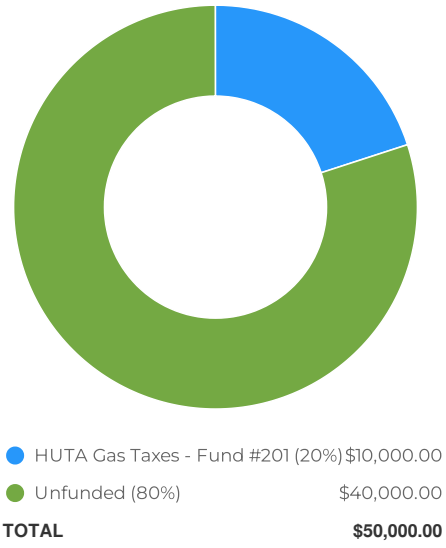

HUTA Gas Taxes - Fund #201 (20%)	$10,000.00
Unfunded (80%)	$40,000.00
TOTAL	**$50,000.00**

Funding Sources Breakdown

Funding Sources	FY2023	FY2024
HUTA Gas Taxes - Fund #201	$2,000	$8,000
Unfunded	$8,000	$32,000
Total	**$10,000**	**$40,000**

This requests information is generated from , Proposed Version.

2022 Neighborhood Street Repave Project

Overview

Submitted By	Jason Chen, Deputy City Engineer
Request Owner	Jason Chen, Deputy City Engineer
Est. Start Date	06/01/2020
Est. Completion Date	12/31/2022
Department	Engineering
Type	Capital Improvement
Project Number	10449

Description

Perform pavement rehabilitation to elevate neighborhood streets to a Pavement Condition Index (PCI) of 80 or greater (where PCI score of 100 is equivalent to a brand-new street). The street consists of El Molino, Mitchell Canyon, Kenston Dr, Kenston Ct, Newman Ct, Tiffin Dr, Rolen Ct, Chardonnay Cir, Peacock Creek, and Pebble Beach Dr.

Images



Paving Operation

Details

Type of Project	Transportation/Drainage

Location

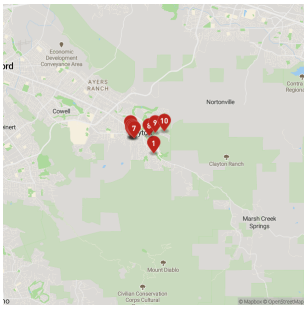

Benefit to Community

Road way pavement rehabilitation work is necessary to prevent the pavement condition to fall into the "Poor" condition rating. Research has shown it would cost more to repair a roadway that deteriorated to the point where major rehabilitation or reconstruction is necessary.

Capital Cost

Total To Date	FY2023 Budget	Total Budget (all years)
$98,350	$833,497	$833.497K

Capital Cost by Year (Proposed)

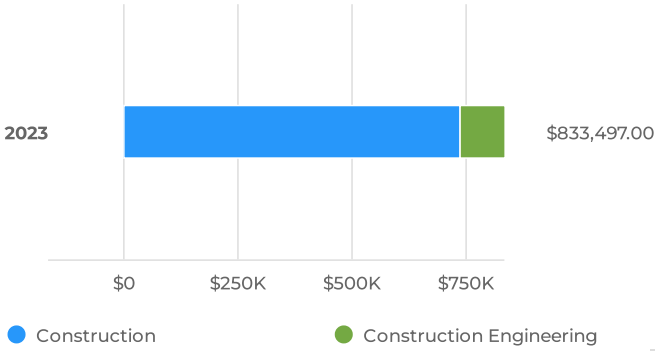

Capital Cost for Budgeted Years (Proposed)

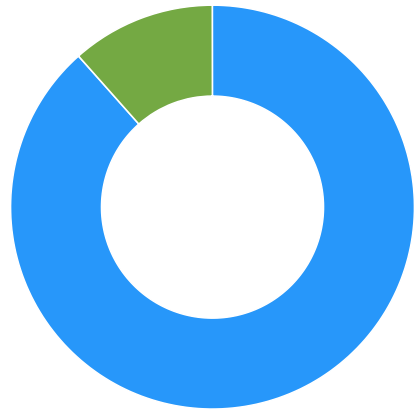

Construction (88%)	$737,287.00
Construction Engineering (12%)	$96,210.00
TOTAL	**$833,497.00**

Capital Cost Breakdown

Capital Cost	To Date	FY2023
Planning/Design	$74,300	
Construction		$737,287
Construction Engineering	$24,050	$96,210
Total	**$98,350**	**$833,497**

Funding Sources

Total To Date	FY2023 Budget	Total Budget (all years)
$931,847	$0	$0.45

Funding Sources by Year (Proposed)

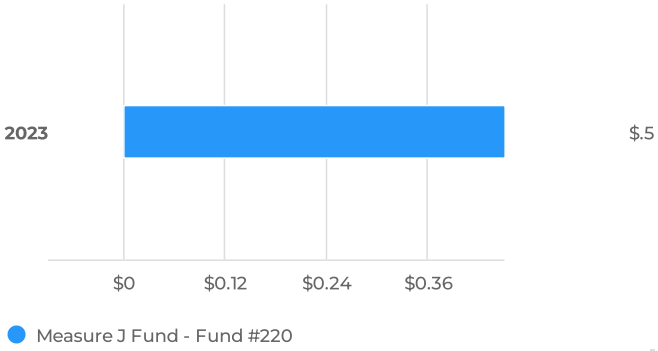

Funding Sources for Budgeted Years (Proposed)

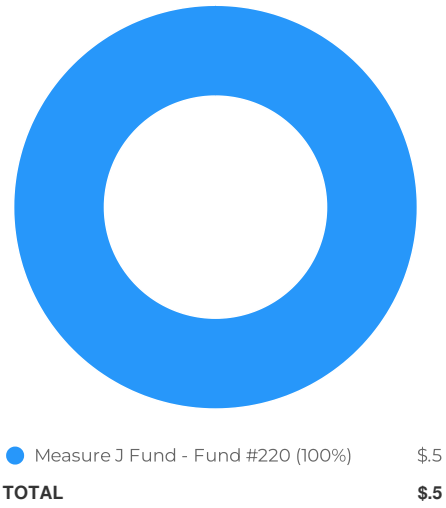

Funding Sources Breakdown

Funding Sources	To Date	FY2023
RMRA Gas Taxes - Fund #202	$584,880	$0
Measure J Fund - Fund #220	$346,967	$0
Total	**$931,847**	**$0**

This requests information is generated from , Proposed Version.

School Intersection Safety

Overview

Submitted By	Reina Schwartz, City Manager
Request Owner	Reina Schwartz, City Manager
Est. Start Date	07/01/2020
Est. Completion Date	06/30/2023
Department	Engineering
Type	Capital Improvement
Project Number	10448

Description

Various school intersection safety projects.

Details

Type of Project	Transportation/Drainage

Benefit to Community

Improved school safety.

Capital Cost

Total To Date	FY2023 Budget	Total Budget (all years)
$70,211	$50,000	$50K

Capital Cost by Year (Proposed)

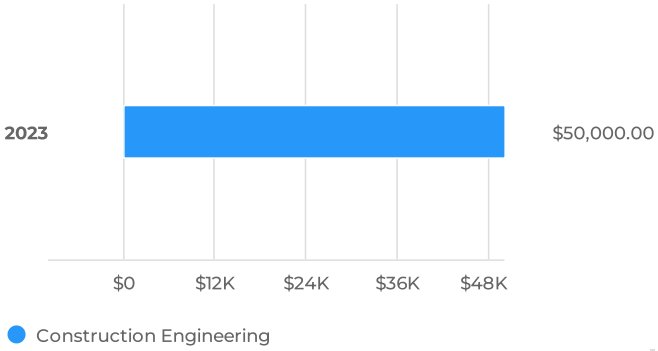

Capital Cost for Budgeted Years (Proposed)



Capital Cost Breakdown

Capital Cost	To Date	FY2023
Construction Engineering	$70,211	$50,000
Total	**$70,211**	**$50,000**

Funding Sources

Total To Date	FY2023 Budget	Total Budget (all years)
$70,211	$50,000	$50K

Funding Sources by Year (Proposed)

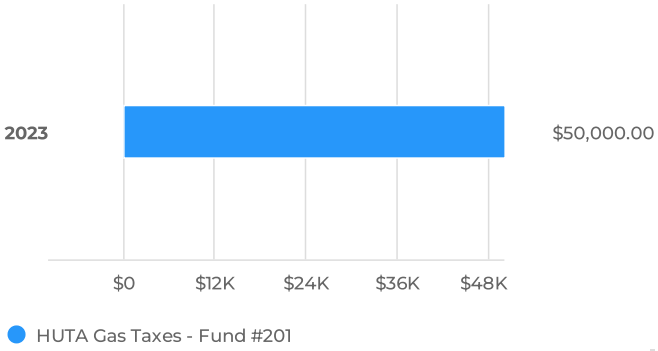

Funding Sources for Budgeted Years (Proposed)



Funding Sources Breakdown

Funding Sources	To Date	FY2023
HUTA Gas Taxes - Fund #201		$50,000
Measure J Fund - Fund #220	$70,211	
Total	**$70,211**	**$50,000**

This requests information is generated from , Proposed Version.

North Valley Playground Rehabilitation

Overview

Submitted By	Jason Chen, Deputy City Engineer
Request Owner	Jason Chen, Deputy City Engineer
Est. Start Date	03/01/2018
Est. Completion Date	12/31/2023
Department	Engineering
Type	Capital Improvement
Project Number	CIP10442

Description

Install new playground equipment, shade structure, and play surface. The majority of the project has been completed. The remaining item is to construct an ADA drop off area.

Images



North Valley Playground Structure

Details

Type of Project	New Construction

Location

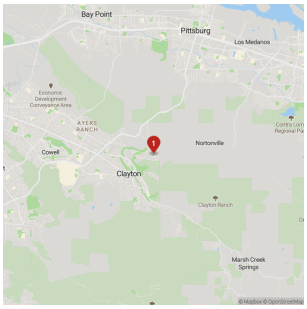

Capital Cost

Total To Date	FY2023 Budget	Total Budget (all years)
$174,871	$48,000	$48K

Capital Cost by Year (Proposed)

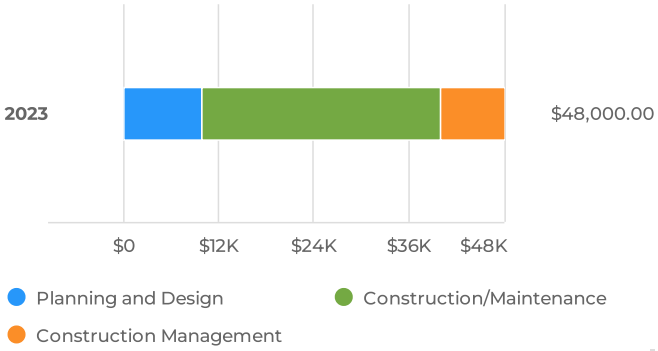

Capital Cost for Budgeted Years (Proposed)

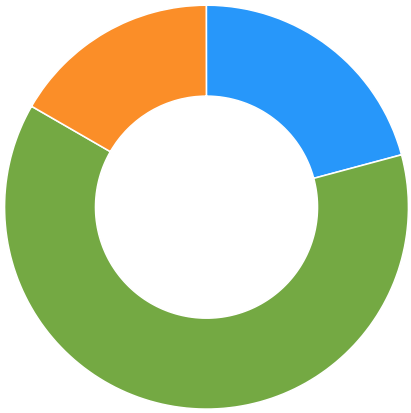

Planning and Design (21%)	$10,000.00
Construction/Maintenance (63%)	$30,000.00
Construction Management (17%)	$8,000.00
TOTAL	**$48,000.00**

Capital Cost Breakdown

Capital Cost	To Date	FY2023
Planning and Design	$850	$10,000
Construction/Maintenance	$174,021	$30,000
Construction Management		$8,000
Total	**$174,871**	**$48,000**

Funding Sources

Total To Date	FY2023 Budget	Total Budget (all years)
$176,053	$48,000	$48K

Funding Sources by Year (Proposed)

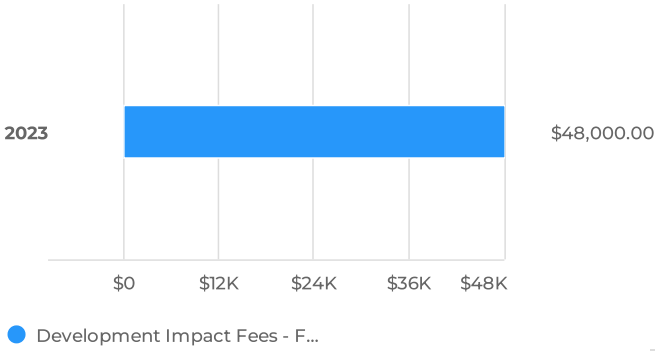

Funding Sources for Budgeted Years (Proposed)

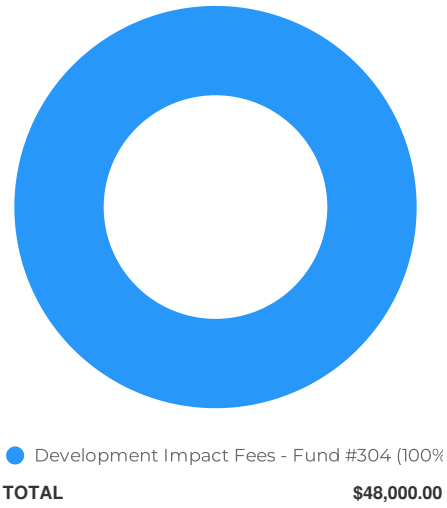

Funding Sources Breakdown

Funding Sources	To Date	FY2023
Development Impact Fees - Fund #304	$94,000	$48,000
Deposits Fund	$50,000	
Interest	$32,053	
Total	**$176,053**	**$48,000**

Glossary

Abatement: A reduction or elimination of a real or personal property tax, motor vehicle excise, a fee, charge, or special assessment imposed by a governmental unit. Granted only on application of the person seeking the abatement and only by the committing governmental unit.

Accounting System: The total structure of records and procedures that identify record, classify, and report information on the financial position and operations of a governmental unit or any of its funds, account groups, and organizational components.

Accrued Interest: The amount of interest that has accumulated on the debt since the date of the last interest payment, and on the sale of a bond, the amount accrued up to but not including the date of delivery (settlement date). (See Interest)

Amortization: The gradual repayment of an obligation over time and in accordance with a predetermined payment schedule.

Appropriation: A legal authorization from the community's legislative body to expend money and incur obligations for specific public purposes. An appropriation is usually limited in amount and as to the time period within which it may be expended.

Arbitrage: As applied to municipal debt, the investment of tax-exempt bonds or note proceeds in higher yielding, taxable securities. Section 103 of the Internal Revenue Service (IRS) Code restricts this practice and requires (beyond certain limits) that earnings be rebated (paid) to the IRS.

Assessed Valuation: A value assigned to real estate or other property by a government as the basis for levying taxes.

Audit: An examination of a community's financial systems, procedures, and data by a certified public accountant (independent auditor), and a report on the fairness of financial statements and on local compliance with statutes and regulations. The audit serves as a valuable management tool in evaluating the fiscal performance of a community.

Audit Report: Prepared by an independent auditor, an audit report includes: (a) a statement of the scope of the audit; (b) explanatory comments as to application of auditing procedures; (c) findings and opinions. It is almost always accompanied by a management letter which contains supplementary comments and recommendations.

Available Funds: Balances in the various fund types that represent non-recurring revenue sources. As a matter of sound practice, they are frequently appropriated to meet unforeseen expenses, for capital expenditures or other one-time costs.

Balance Sheet: A statement that discloses the assets, liabilities, reserves and equities of a fund or governmental unit at a specified date.

Betterments (Special Assessments): Whenever a specific area of a community receives benefit from a public improvement (e.g., water, sewer, sidewalk, etc.), special property taxes may be assessed to reimburse the governmental entity for all or part of the costs it incurred. Each parcel receiving benefit from the improvement is assessed for its proportionate share of the cost of such improvements. The proportionate share may be paid in full or the property owner may request that the assessors apportion the betterment over 20 years. Over the life of the betterment, one year's apportionment along with one year's committed interest computed from October 1 to October 1 is added to the tax bill until the betterment has been paid.

Bond: A means to raise money through the issuance of debt. A bond issuer/borrower promises in writing to repay a specified sum of money, alternately referred to as face value, par value or bond principal, to the buyer of the bond on a specified future date (maturity date), together with periodic interest at a specified rate. The term of a bond is always greater than one year. (See Note)

Bond and Interest Record: (Bond Register) – The permanent and complete record maintained by a treasurer for each bond issue. It shows the amount of interest and principal coming due each date and all other pertinent information concerning the bond issue.

Bonds Authorized and Unissued: Balance of a bond authorization not yet sold. Upon completion or abandonment of a project, any remaining balance of authorized and unissued bonds may not be used for other purposes, but must be rescinded by the community's legislative body to be removed from community's books.

Bond Issue: Generally, the sale of a certain number of bonds at one time by a governmental unit.

Bond Rating (Municipal): A credit rating assigned to a municipality to help investors assess the future ability, legal obligation, and willingness of the municipality (bond issuer) to make timely debt service payments. Stated otherwise, a rating helps prospective investors determine the level of risk associated with a given fixed-income investment. Rating agencies, such as Moody's and Standard and Poors, use rating systems, which designate a letter or a combination of letters and numerals where AAA is the highest rating and C1 is a very low rating.

Budget: A plan for allocating resources to support particular services, purposes and functions over a specified period of time. (See Performance Budget, Program Budget)

Capital Assets: All real and tangible property used in the operation of government, which is not easily converted into cash, and has an initial useful live extending beyond a single financial reporting period. Capital assets include land and land improvements; infrastructure such as roads, bridges, water and sewer lines; easements; buildings and building improvements; vehicles, machinery and equipment. Communities typically define capital assets in terms of a minimum useful life and a minimum initial cost. (See Fixed Assets)

Capital Budget: An appropriation or spending plan that uses borrowing or direct outlay for capital or fixed asset improvements. Among other information, a capital budget should identify the method of financing each recommended expenditure, i.e., tax levy or rates, and identify those items that were not recommended. (See Capital Assets, Fixed Assets)

Cash: Currency, coin, checks, postal and express money orders and bankers' drafts on hand or on deposit with an official or agent designated as custodian of cash and bank deposits.

Cash Management: The process of monitoring the ebb and flow of money in an out of municipal accounts to ensure cash availability to pay bills and to facilitate decisions on the need for short- term borrowing and investment of idle cash.

Certificate of Deposit (CD): A bank deposit evidenced by a negotiable or non-negotiable instrument, which provides on its face that the amount of such deposit plus a specified interest payable to a bearer or to any specified person on a certain specified date, at the expiration of a certain specified time, or upon notice in writing.

Classification of Real Property: Assessors are required to classify all real property according to use into one of four classes: residential, open space, commercial, and industrial. Having classified its real properties, local officials are permitted to determine locally, within limitations established by statute and the Commissioner of Revenue, what percentage of the tax burden is to be borne by each class of real property and by personal property owners.

Collective Bargaining: The process of negotiating workers' wages, hours, benefits, working conditions, etc., between an employer and some or all of its employees, who are represented by a recognized labor union. regarding wages, hours and working conditions.

Consumer Price Index: The statistical measure of changes, if any, in the overall price level of consumer goods and services. The index is often called the "cost-of-living index."

Cost-Benefit Analysis: A decision-making tool that allows a comparison of options based on the level of benefit derived and the cost to achieve the benefit from different alternatives.

Debt Burden: The amount of debt carried by an issuer usually expressed as a measure of value (i.e., debt as a percentage of assessed value, debt per capita, etc.). Sometimes debt burden refers to debt service costs as a percentage of the total annual budget.

Debt Service: The repayment cost, usually stated in annual terms and based on an amortization schedule, of the principal and interest on any particular bond issue.

Encumbrance: A reservation of funds to cover obligations arising from purchase orders, contracts, or salary commitments that are chargeable to, but not yet paid from, a specific appropriation account.

Enterprise Funds: An enterprise fund is a separate accounting and financial reporting mechanism for municipal services for which a fee is charged in exchange for goods or services. It allows a community to demonstrate to the public the portion of total costs of a service that is recovered through user charges and the portion that is subsidized by the tax levy, if any. With an enterprise fund, all costs of service delivery--direct, indirect, and capital costs—are identified. This allows the community to recover total service costs through user fees if it chooses. Enterprise accounting also enables communities to reserve the "surplus" or net assets unrestricted generated by the operation of the enterprise rather than closing it out to the general fund at year-end. Services that may be treated as enterprises include, but are not limited to, water, sewer, hospital, and airport services.

Equalized Valuations (EQVs): The determination of the full and fair cash value of all property in the community that is subject to local taxation.

Estimated Receipts: A term that typically refers to anticipated local revenues often based on the previous year's receipts and represent funding sources necessary to support a community's annual budget. (See Local Receipts)

Exemptions: A discharge, established by statute, from the obligation to pay all or a portion of a property tax. The exemption is available to particular categories of property or persons upon the timely submission and approval of an application to the assessors. Properties exempt from taxation include hospitals, schools, houses of worship, and cultural institutions. Persons who may qualify for exemptions include disabled veterans, blind individuals, surviving spouses, and seniors.

Expenditure: An outlay of money made by municipalities to provide the programs and services within their approved budget.

Fiduciary Funds: Repository of money held by a municipality in a trustee capacity or as an agent for individuals, private organizations, other governmental units, and other funds. These include pension (and other employee benefit) trust funds, investment trust funds, private- purpose trust funds, and agency funds.

Fixed Assets: Long-lived, assets such as buildings, equipment and land obtained or controlled as a result of past transactions or circumstances.

Fixed Costs: Costs that are legally or contractually mandated such as retirement, FICA/Social Security, insurance, debt service costs or interest on loans.

Float: The difference between the bank balance for a local government's account and its book balance at the end of the day. The primary factor creating float is clearing time on checks and deposits. Delays in receiving deposit and withdrawal information also influence float.

Full Faith and Credit: A pledge of the general taxing powers for the payment of governmental obligations. Bonds carrying such pledges are usually referred to as general obligation or full faith and credit bonds.

Fund: An accounting entity with a self-balancing set of accounts that are segregated for the purpose of carrying on identified activities or attaining certain objectives in accordance with specific regulations, restrictions, or limitations.

Fund Accounting: Organizing financial records into multiple, segregated locations for money. A fund is a distinct entity within the municipal government in which financial resources and activity (assets, liabilities, fund balances, revenues, and expenditures) are accounted for independently in accordance with specific regulations, restrictions or limitations. Examples of funds include the general fund and enterprise funds. Communities whose accounting records are organized according to the Uniform Municipal Accounting System (UMAS) use multiple funds.

GASB 34: A major pronouncement of the Governmental Accounting Standards Board that establishes new criteria on the form and content of governmental financial statements. GASB 34 requires a report on overall financial health, not just on individual funds. It requires more complete information on the cost of delivering value estimates on public infrastructure assets, such as bridges, road, sewers, etc. It also requires the presentation of a narrative statement the government's financial performance, trends and prospects for the future.

GASB 45: This is another Governmental Accounting Standards Board major pronouncement that each public entity account for and report other postemployment benefits in its accounting statements. Through actuarial analysis, municipalities must identify the true costs of the OPEB earned by employees over their estimated years of actual service.

General Fund: The fund used to account for most financial resources and activities governed by the normal appropriation process.

General Obligation Bonds: Bonds issued by a municipality for purposes allowed by statute that are backed by the full faith and credit of its taxing authority.

Governing Body: A board, committee, commission, or other executive or policymaking bodyof a municipality or school district.

Indirect Cost: Costs of a service not reflected in the operating budget of the entity providing the service. An example of an indirect cost of providing water service would be the value of time spent by non-water department employees processing water bills. A determination of these costs is necessary to analyze the total cost of service delivery. The matter of indirect costs arises most often in the context of enterprise funds.

Interest: Compensation paid or to be paid for the use of money, including amounts payable at periodic intervals or discounted at the time a loan is made. In the case of municipal bonds, interest payments accrue on a day-to-day basis, but are paid every six months.

Interest Rate: The interest payable, expressed as a percentage of the principal available for use during a specified period of time. It is always expressed in annual terms.

Investments: Securities and real estate held for the production of income in the form of interest, dividends, rentals or lease payments. The term does not include fixed assets used in governmental operations.

Line Item Budget: A budget that separates spending into categories, or greater detail, such as supplies, equipment, maintenance, or salaries, as opposed to a program budget.

Local Aid: Revenue allocated by the state or counties to municipalities and school districts.

Maturity Date: The date that the principal of a bond becomes due and payable in full.

Municipal(s): (As used in the bond trade) "Municipal" refers to any state or subordinate governmental unit. "Municipals" (i.e., municipal bonds) include not only the bonds of all political subdivisions, such as cities, towns, school districts, special districts, counties but also bonds of the state and agencies of the state.

Note: A short-term loan, typically with a maturity date of a year or less.

Objects of Expenditures: A classification of expenditures that is used for coding any department disbursement, such as “personal services,” “expenses,” or “capital outlay.”

Official Statement: A document prepared for potential investors that contains information about a prospective bond or note issue and the issuer. The official statement is typically published with the notice of sale. It is sometimes called an offering circular or prospectus.

Operating Budget: A plan of proposed expenditures for personnel, supplies, and other expenses for the coming fiscal year.

Overlapping Debt: A community's proportionate share of the debt incurred by an overlapping government entity, such as a regional school district, regional transit authority, etc.

Performance Budget: A budget that stresses output both in terms of economy and efficiency.

Principal: The face amount of a bond, exclusive of accrued interest.

Program: A combination of activities to accomplish an end.

Program Budget: A budget that relates expenditures to the programs they fund. The emphasis of a program budget is on output.

Purchased Services: The cost of services that are provided by a vendor.

Refunding of Debt: Transaction where one bond issue is redeemed and replaced by a new bond issue under conditions generally more favorable to the issuer.

Reserve Fund: An amount set aside annually within the budget of a town to provide a funding source for extraordinary or unforeseen expenditures.

Revaluation: The assessors of each community are responsible for developing a reasonable and realistic program to achieve the fair cash valuation of property in accordance with constitutional and statutory requirements. The nature and extent of that program will depend on the assessors’ analysis and consideration of many factors, including, but not limited to, the status of the existing valuation system, the results of an in-depth sales ratio study, and the accuracy of existing property record information.

Revenue Anticipation Note (RAN): A short-term loan issued to be paid off by revenues, such as tax collections and state aid. RANs are full faith and credit obligations.

Revenue Bond: A bond payable from and secured solely by specific revenues and thereby not a full faith and credit obligation.

Revolving Fund: Allows a community to raise revenues from a specific service and use those revenues without appropriation to support the service.

Sale of Real Estate Fund: A fund established to account for the proceeds of the sale of municipal real estate other than proceeds acquired through tax title foreclosure.

Stabilization Fund: A fund designed to accumulate amounts for capital and other future spending purposes, although it may be appropriated for any lawful purpose.

Surplus Revenue: The amount by which cash, accounts receivable, and other assets exceed liabilities and reserves.

Tax Rate: The amount of property tax stated in terms of a unit of the municipal tax base; for example, $14.80 per $1,000 of assessed valuation of taxable real and personal property.

Tax Title Foreclosure: The procedure initiated by a municipality to obtain legal title to real property already in tax title and on which property taxes are overdue.

Trust Fund: In general, a fund for money donated or transferred to a municipality with specific instructions on its use. As custodian of trust funds, the treasurer invests and expends such funds as stipulated by trust agreements, as directed by the commissioners of trust funds or by the community's legislative body. Both principal and interest may be used if the trust is established as an expendable trust. For nonexpendable trust funds, only interest (not principal) may be expended as directed.

Uncollected Funds: Recently deposited checks included in an account's balance but drawn on other banks and not yet credited by the Federal Reserve Bank or local clearinghouse to the bank cashing the checks. (These funds may not be loaned or used as part of the bank's reserves and they are not available for disbursement.)

Undesignated Fund Balance: Monies in the various government funds as of the end of the fiscal year that are neither encumbered nor reserved, and are therefore available for expenditure once certified as part of free cash.

Unreserved Fund Balance (Surplus Revenue Account): The amount by which cash, accounts receivable, and other assets exceed liabilities and restricted reserves. It is akin to a "stockholders' equity" account on a corporate balance sheet. It is not, however, available for appropriation in full because a portion of the assets listed as "accounts receivable" may be taxes receivable and uncollected. (See Free Cash)

Valuation (100 Percent): The legal requirement that a community's assessed value on property must reflect its market, or full and fair cash value.

CITY OF CLAYTON
PLANNING COMMISSION
RESOLUTION NO. 02-2022

A RESOLUTION OF THE CLAYTON PLANNING COMMISSION FINDING THAT FISCAL YEAR 2022/23 CAPITAL IMPROVEMENT PROGRAM PROJECTS CONFORM WITH THE CITY OF CLAYTON GENERAL PLAN (GP-01-2022)

WHEREAS, Section 65401 of the California Government Code requires the Planning Commission to determine whether projects proposed in the City's Capital Improvement Program (CIP) for the upcoming fiscal year (FY) are in conformity with the City's adopted General Plan; and

WHEREAS, on June 14, 2022, the City of Clayton Planning Commission was presented a list of CIP projects, with individual project descriptions and relevant General Plan goals and policies, related to the upcoming FY 2022/23 and for the purpose of determining the projects' conformity with the City's General Plan; and

WHEREAS, at its June 14, 2022 meeting, the Planning Commission received and considered testimony, both spoken and written, regarding the conformity of the listed FY 2022/23 CIP projects with the City of Clayton General Plan; and

WHEREAS, pursuant to the California Environmental Quality Act (CEQA, Public Resources Code 21000 *et seq.*) and CEQA Guidelines Section 15061(b)(3), it can be seen with certainty that there is no possibility that determining the FY 2022/23 Capital Improvement Program to be in conformance with the General Plan will have a significant effect on the environment, and therefore, this determination is not subject to CEQA.

NOW, THEREFORE, BE IT RESOLVED, that the Planning Commission does determine the following:

A. The finding of conformity of the FY 2022/23 CIP projects with the City of Clayton General Plan is not subject to CEQA; and

B. The list of CIP projects with funding identified for planning, design, initiation or construction during FY 2022/23 conforms to the City of Clayton General Plan.

(Remainder of page left blank intentionally.)

PASSED AND ADOPTED by the Planning Commission of the City of Clayton at a regular meeting on the 14th day of June, 2022.

AYES:	Cesarin, Denslow, Hines-Shaikh
NOES:	none
ABSTAINED:	none
ABSENT:	Gavidia, Miller

APPROVED:

Terri Denslow
Chair

ATTEST:

Dana Ayers, AICP
Community Development Director

CITY OF CLAYTON
Founded 1857 . . . Incorporated 1964

STAFF REPORT

TO: **HONORABLE MAYOR AND COUNCILMEMBERS**

FROM: **Katherine Korsak, Finance Director**

MEETING DATE: **June 21, 2022**

SUBJECT: **Adopt a Resolution Approving the City's Master Fee Schedule for Fiscal Year 2022/23 for Certain User-Benefit, Regulatory, and Rental Fees**

RECOMMENDATION

It is recommended the City Council adopt the attached Resolution amending the existing fee schedule for certain user-benefit, regulatory and rental fees for the fiscal year ending June 30, 2023 (FY 2022/23).

BACKGROUND

The City of Clayton annually reviews user-benefit, regulatory and rental fees to ensure they are set appropriately to cover costs attributable to providing the underlying services and issuing permits. All such fees are consolidated into the City's Master Fee Schedule, which is reviewed and approved by the City Council via Resolution at a publicly-held meeting and thereafter made publicly available on the City's website and at City Hall. The Master Fee Schedule currently effective for such fees was established by Resolution No. 56-2020 on November 17, 2020.

Although cost recovery is a goal when annually evaluating the suitability of existing fees in the Master Fee Schedule, other factors considered when determining reasonable fee rates may include but are not limited to: (1) whether the benefit is user-specific versus community-wide, (2) the impact of fees on service use, (3) the feasibility of collection, (4) consideration of discounted rates, and (5) comparisons with other neighboring municipalities. User-Benefit fees apply to services where a specific user receives some or all of the benefit of the underlying service provided rather than the general public.

The City collects user-benefit fees for many activities including: generation of police reports, document recording, audio or video reproductions of recorded public meetings, etc.

Regulatory fees are charges imposed on a regulated activity to pay for the cost of public programs necessary to regulate a business or other activity. The City charges regulatory fees to help defray costs associated with several regulated activities including: development plan checking, engineering inspections, noise level, parking, soliciting, etc. Despite the fact the community as a whole may benefit from the regulatory program, the ultimate "driver" of the need for the service should pay most if not all of the costs.

In contrast to user-benefit and regulatory fees, public facility and park rental fees are not restricted to covering the reasonable costs of the underlying program or activity. Although cost recovery should be considered when reviewing and setting rental rates, other important considerations include an assessment of policy objectives as well as market rates for similar rentals in neighboring communities.

Unlike user-benefit and regulatory fees, fines and penalties are generally designed to discourage undesired behavior rather than cost-recovery alone. Fines and penalties are considered "involuntary" fees, and the beneficiaries of the service are ultimately the general public through the City's discouragement of illegal or otherwise undesirable activity. For this reason, a "Uniform Penalty Schedule of Parking Violations" enforced by the Police Department is periodically reviewed by the Chief of Police and any changes deemed necessary are presented to the City Council for review and approval at a publicly-held meeting. Given the difference in policy objectives, the Uniform Penalty Schedule of Parking Violations is a separate and distinct document from the Master Fee Schedule and no modifications to that existing document are being proposed in this staff report.

Adjustments being proposed to the City's existing Master Fee Schedule are consistent with the longstanding public policy that voluntary user-driven municipal services bear their own costs. The proposed changes would accomplish this objective and in each instance no fee is higher than the true cost to provide the underlying service or use.

DISCUSSION

Proposed Rate Increases

Staff recommends all existing fees, excluding refundable deposits, be increased by the United States Bureau of Labor and Statistics San Francisco-Oakland-Hayward April 2020 to April 2021 consumer price index (CPI) growth rate of 3.8%, plus the April 2021 to April 2022 consumer price index (CPI) growth rate of 5.0%, for a total increase of 8.8%. As noted in the above background section, due to COVID and staff turnover, there has not been a revised maser fee schedule since November 17, 2020 for FY2020/21. This increase will allow the City to recover year-to-year organizational inflationary and economic cost increases.

It has been the practice of the City to adopt Master Fee Schedule increases only in whole dollar increments. As applied in past years, staff does not recommend individual fee increases resulting from annual CPI/COLA growth until the resulting fee increase equals or exceeds one whole dollar. This method serves to simplify the fee increase process, as well as to satisfy

prevailing law that City fees cannot recoup more than its actual expense (i.e. "rounding-up" may result in excessive fees). In circumstances where the prior year CPI/COLA adjustments did not result in a fee increase, a two- or other multi-year CPI/COLA rate, as applicable, was applied in the current year to ascertain whether a fee increase should be recommended.

These proposed increase methodologies allow the City to recover organizational year-to-year operational cost increases for most user-benefit and regulatory related fees. Certain fees remain unchanged as they are set by state law, fixed by a specific *Clayton Municipal Code* section, or the current year CPI/COLA adjustment was insufficient to justify a proposal to increase the existing fee.

It should be noted that although the recommended increases will bring the City's fees more current with respect to cost increases, a more comprehensive review of the City's fee structure and the underlying business processes is planned for later this year. Any changes resulting from that analysis will be brought back to the City Council for consideration and adoption.

New Fees Being Proposed

Included in the proposed FY 2022/23 Master Fee Schedule is one new fee as follows:

Transportation Permit Fee - $16 flat. This fee is for overloaded trucks passing through the City. The $16 amount is set by the State and is the most that can be charged.

Effective Date of Rate Changes

Most fees included in the Proposed FY 2022/23 Master Fee Schedule will become effective upon adoption of the attached Resolution (Attachment 1). The exception to this rule is that certain fees in the Proposed Master Fee Schedule pertaining to planning and land use have been identified with an arrow → on the left column and are subject to the requirements of *California Government Code* § 66017 and therefore would not be effective until 60 days after the adoption of the attached Resolution in accordance with the law.

In accordance with *California Government Code* § 66016, prior to levying a new fee or service charges, or prior to approving an increase in an existing fee or service charge, a local agency must notice the time and place of public meeting at least fourteen (14) days prior to the meeting to any interested party who files a written request with the local agency. Furthermore, at least ten (10) days prior to the meeting to adopt new or increases to existing fee or service charges a local agency must make available to the public data indicating the amount of cost, or estimated cost, required to provide the service for which the fee or service charge is levied. On Friday June 3, 2022, the City issued a public notice (Attachment 2), published the Proposed FY 2022/23 Master Fee Schedule on the City's website, and provided it to all requesting parties thereby fulfilling the requirements of the aforementioned section of the *California Government Code*.

FISCAL IMPACT

No significant net fiscal impact is anticipated from the City Council's adoption of the attached proposed Master Fee Schedule for FY 2022/23. Assuming no changes to the existing demand for user-fee based services next fiscal year, minor increases to user-fee revenue line items may be realized resulting from CPI-based fee adjustments. However, it is expected these revenue increases will be offset by unavoidable inflationary increases to costs associated with providing these user-based services.

Attachments:
1. Resolution __-2022 (2 pp.)
   - Exhibit A to Resolution 2022/23 (8 pp.)
   - Exhibit B to Resolution 2020/21 (8 p.)
2. Public Meeting Notice (1 p.)

RESOLUTION NO. ##-2022

**A RESOLUTION AMENDING
THE CITY MASTER FEE SCHEDULE
FOR CERTAIN USER-BENEFIT, REGULATORY, AND
RENTAL CITY SERVICES AND ACTIVITIES**

**THE CITY COUNCIL
City of Clayton, California**

WHEREAS, the City of Clayton previously adopted Resolution No. 56-2020 revising and establishing a Master Fee Schedule for various user-benefit, regulatory and rental fees to assist in defraying the cost of the underlying voluntary municipal services and activities; and

WHEREAS, the Master Fee Schedule is reviewed periodically to capture increases in costs to provide municipal services and activities associated with said user-benefit, regulatory, and rental fees; and

WHEREAS, the City staff did develop data to substantiate proposed changes to fees which would not exceed the estimated reasonable cost of providing the underlying service or facility use and made proposed changes available to the public on June 9, 2022 satisfying the ten (10) day public noticing pursuant to *California Government Code* Section 66016; and

WHEREAS, the only new fee proposed pertains to the Engineering Department for a transportation fee for oversized vehicles; and

WHEREAS, all other fees included in the Master Fee Schedule already existence prior to the adoption of this Resolution are either: (1) being adjusted to account for operational and inflationary cost increases, or (2) being reduced or frozen to reflect past and current City Council policy directives; and

WHEREAS, operational and inflationary cost increase considerations incorporate the United States Bureau of Labor and Statistics San Francisco-Oakland-Hayward April 2020 to April 2021 consumer price index (CPI) growth rate of 3.8%, plus the April 2021 to April 2022 consumer price index (CPI) growth rate of 5.0%, for a total increase of 8.8%; and,

WHEREAS, the City Council did consider recommendations for modifications at its regular scheduled public meeting on June 21, 2022; and

WHEREAS, the fees will become effective upon adoption of said Resolution, except for those fees marked by an arrow on the attached Exhibit "A" which are subject to *California Government Code* Section 66017 and become effective 60 days upon adoption of said Resolution.

NOW THEREFORE BE IT RESOLVED that the City Council of Clayton, California does hereby set, adjust and approve the various fees for certain user-benefit, regulatory, and rental City services and activities as set forth in the attached Exhibit "A" as the City Master Fee Schedule.

PASSED, APPROVED AND ADOPTED by the City Council of Clayton, California at a regular public meeting thereof held on 21st day of June 2022 by the following vote:

AYES:

NOES:

ABSENT:

ABSTAIN:

The City Council of Clayton, CA

_____
Peter Cloven, Mayor

ATTEST:

_____
Janet Calderon, City Clerk

City of Clayton User Benefit, Regulatory and Rental Fees

	Foot Notes	Fee/Deposit Description	FY 2021-22 Fee/Deposit 3.8% CPI Increase (Not Adopted in FY22)	Proposed FY 2022-23 Fee/Deposit 5% CPI Increase (8.8% total increase)
		COMMUNITY DEVELOPMENT DEPARTMENT		
		Annexations		
	1,3,4,5	Annexation	Time - $5,000 minimum deposit	Time - $5,000 minimum deposit
		General Plan /Zoning Ordinance Amendments		
	1,3,4,5	General Plan Map or Text Amendment	Time - $5,000 minimum deposit	Time - $5,000 minimum deposit
	1,3,4,5	Pre Zoning / Re Zoning	Time - $5,000 minimum deposit	Time - $5,000 minimum deposit
	1,3,4,5	Zoning Ordinance Text Amendment	Time - $5,000 minimum deposit	Time - $5,000 minimum deposit
		Site Plans / Development Plans		
	1,3,4,5	Site Plan Review Permit - Residential	Time - $1,000 minimum deposit	Time - $1,000 minimum deposit
	1,3,4,5	Site Plan Review Permit - Residential Amendment	Time - $1,000 minimum deposit	Time - $1,000 minimum deposit
	1,3,4,5	Site Plan Review Permit - Non Residential	Time - $5,000 minimum deposit	Time - $5,000 minimum deposit
	1,3,4,5	Site Plan Review Permit - Non Residential Amendment	Time - $2,000 minimum deposit	Time - $2,000 minimum deposit
	1,3,4,5	Development Plan	Time - $5,000 minimum deposit	Time - $5,000 minimum deposit
		Subdivisions		
	1,3,4,5	Tentative Subdivision Map Application	Time - $5,000 minimum deposit	Time - $5,000 minimum deposit
	1,3,4,5	Lot Line Adjustment	Time - $1,000 minimum deposit	Time - $1,000 minimum deposit
	1,3,4,5	Lot Merger	Time - $2,000 minimum deposit	Time - $2,000 minimum deposit
		Parcel Maps		
	1,3,4,5	Tentative Parcel Map Application	Time - $2,000 minimum deposit	Time - $2,000 minimum deposit
		Environmental Review		
	1,3,4,5	Environmental Impact Report	Time - $5,000 minimum deposit	Time - $5,000 minimum deposit
	1,3,4,5	Negative Declaration with Mitigations (Mitigated Neg. Dec.)	Time - $2,500 minimum deposit	Time - $2,500 minimum deposit
	1,3,4,5	Negative Declaration without Mitigations	Time - $1,500 minimum deposit	Time - $1,500 minimum deposit
		Mitigation Monitoring and Reporting Plan	Included with Mitigated Neg Dec/ EIR	Included with Mitigated Neg Dec/ EIR
	1,3,4,5	Categorical Exemption	County filing fee + Time	County filing fee + Time
		Permits		
	6	Home Occupation Permit - Administrative Review	$206	$216
	1,3,4,5	Home Occupation Permit - Planning Commission Review	Time - $750 minimum deposit	Time - $750 minimum deposit
→	10	Use Permit - Fences Administrative Review	$206	$216
	1,3,4,5	Use Permit - Residential - Planning Commission Review	Time - $1,000 minimum deposit	Time - $1,000 minimum deposit
	1,3,4,5	Use Permit - Non- Residential - Planning Commission Review	Time - $5,000 minimum deposit	Time - $5,000 minimum deposit
	6	Temporary Use Permit - Administrative Review	$206	$216
	1,3,4,5	Temporary Use Permit - Planning Commission Review	Time $500 minimum deposit	Time $500 minimum deposit
→	6,10	Sign Permit - Administrative Review	$67	$70
	1,3,4,5	Sign Permit - Planning Commission Review	Time - $1,000 minimum deposit	Time - $1,000 minimum deposit
→	6,10	Temporary Storage Permit	$67	$70
→	6,10	Accessory Dwelling Unit (ADU) Permit - Administrative Review	$343	$360
→	6,10	Tree Removal Permit - Administrative Review without notice (per tree - min. applies see below)	$12	$12
→	6,10	Tree Removal Permit - Administrative Review Without Notice (Minimum)	$41	$43
→	10	Tree Removal Non-Compliance Penalty (Admin Review Without Notice)	$41	$43
→	6,10	Tree Removal Permit - Administrative Review with Notice (per tree - minimum	$62	$65
→	6,10	Tree Removal Permit - Administrative Review with Notice (minimum)	$137	$143
→	10	Tree Removal Non-Compliance Penalty (Notice Required)	$137	$143
	1,3,4,5	Tree Removal Permit - Planning Commission Review	Time - $500 minimum deposit	Time - $500 minimum deposit
		Tree Replacement In-Lieu Fee (CMC §15.70.040 F & 15.70.55) (per 24" box tree)	$800	$840
	1,3,4,5	Building Moving Permit	Time - $1,000 minimum deposit	Time - $1,000 minimum deposit
		Noise Permit - Administrative Review	$206	$216
		Reasonable Accommodations Permit - Administrative Review	$206	$216
	1,3,4,5	Reasonable Accommodations Permit - Planning Commission Review	Time - $500 minimum deposit	Time - $500 minimum deposit
→	6,10	Outdoor Seating Permit (CMC §17.24.020 -H/Standard Policy No 3)	$107	$112
		Miscellaneous		
	1,3,4,5	Variance - Residential	Time - $1,000 minimum deposit	Time - $1,000 minimum deposit
	1,3,4,5	Variance - Non Residential	Time - $5,000 minimum deposit	Time - $5,000 minimum deposit
	6	Appeal - Administrative Decisions	$67	$70
	1,3	Appeal-Administrative Code Enforcement Citation	Time - $1,800 minimum deposit	Time - $1,800 minimum deposit
→	6,11	Appeal - Planning Commission Decisions - Residential	$343	$360
→	6,11	Appeal - Planning Commission Decisions - Non Residential	$689	$723

See Foot Notes on pages 8

City of Clayton User Benefit, Regulatory and Rental Fees

	Foot Notes	Fee/Deposit Description	FY 2021-22 Fee/Deposit 3.8% CPI Increase (Not Adopted in FY22)	Proposed FY 2022-23 Fee/Deposit 5% CPI Increase (8.8% total increase)
	1,3,4,5	Time Extension Request	Time - $500 minimum deposit	Time - $500 minimum deposit
	1,3,4,5	Contract Administration	Time - $1,000 minimum deposit	Time - $1,000 minimum deposit
	1,3,4,5	Large Family Day Care Home Permit	Time - $500 minimum deposit	Time - $500 minimum deposit
	1,3,4,5	Pre Application Consultation Deposit	Time - $1,000 minimum deposit	Time - $1,000 minimum deposit
		Construction and Demolition (C&D) Recycling Plans		
→	6,10	Permit processing Fee - Single Family	$178	$186
→	6,10	Permit processing Fee - Commercial & Multifamily	$359	$376
		Mgmt. Plan Deposit - Single Family (Minor Projects Including: re-roof, additions, remodeling, tenant improvements, etc.)	$1,000 plus $1/sq. ft. overs 2,000 sq. ft.	$1,000 plus $1/sq. ft. overs 2,000 sq. ft.
		Mgmt. Plan Deposit - Single Family (New Construction) per unit	$2,000 plus $1/sq. ft. over 2,000 sq. ft.	$2,000 plus $1/sq. ft. over 2,000 sq. ft.
		Mgmt. Plan Deposit - Commercial & Multifamily (New Construction)	$2,000 plus $1/sq. ft. over 2,000 sq. ft.	$2,000 plus $1/sq. ft. over 2,000 sq. ft.
		Habitat Conservation Area Compliance		
	1,3,4,5	Habitat Conservation Plan/Natural CC Plan	Time - $1,000 minimum deposit	Time - $1,000 minimum deposit
		CITY ENGINEERING DEPARTMENT		
	2	Bid or Plan Sets	Actual Cost	Actual Cost
→	10	Deed Restriction / Covenant Agreement Preparation (Does not include recordation extra cost. See Administrative Fees.)	$508	$533
		Subdivisions		
→	10	Final Map Filing Fee (per map)	$837	$878
	1,8	Final Map Checking Fee	Time - $2,500 minimum deposit	Time - $2,500 minimum deposit
	1,8	Construction Plans Checking Fee	Time - $2,500 minimum deposit	Time - $2,500 minimum deposit
		Construction Inspection Fee - Public Improvements	9% of Bond Estimates	9% of Bond Estimates
		Construction Inspection Fee - Private Improvements	9% of Bond Estimates	9% of Bond Estimates
		Construction Inspection Fee - Sanitary Sewer	3% of Bond Estimates	3% of Bond Estimates
		Parcel Maps		
→	10	Final Parcel Map Filing Fee (per map)	$166	$174
	1,8	Final Parcel Map Plan Checking Fee	Time - $1,000 minimum deposit	Time - $1,000 minimum deposit
	1,8	Construction Plan Checking Fee	Time - $1,000 minimum deposit	Time - $1,000 minimum deposit
		Construction Inspection Fee - Public Improvements	9% of Bond Estimates	9% of Bond Estimates
		Construction Inspection Fee - Private Improvements	9% of Bond Estimates	9% of Bond Estimates
		Construction Inspection Fee - Sanitary Sewer	3% of Bond Estimates	3% of Bond Estimates
		Major Grading		
→	10	Grading Permit Filing Fee (per permit)	$251	$263
	1,8	Grading Permit Plan Check	Time - $1,000 minimum deposit	Time - $1,000 minimum deposit
	1,8	Grading Inspection	Time - $1,000 minimum deposit	Time - $1,000 minimum deposit
		Minor Construction Activity Permits (Including Encroachment, Stormwater, Wireless Installations, and Grading)		
→	10	Projects that do not disturb the ground (i.e. interior remodels, roof replacement, etc.) (per permit + time - $500 minimum deposit)	$152	$159
→	10	Room additions (including other projects that disturb the ground) (per permit + time - $2,400 minimum deposit)	$152	$159
→	10	Minor concrete repairs or replacement (i.e. sidewalks, curb & gutter) (per permit + time - $1,000 minimum deposit)	$280	$294
→	10	New driveway construction or replacement (Work may require the granting of additional street right of way requiring the preparation of grant deed and recordation. See Deed Restriction/Covenant Agreement Preparation fee above and Document Recording fee in Administrative Fees section.) (per permit + time - $2,400 minimum deposit)	$276	$289
→	10	Pool installation or total removal of existing pool (requires inspection and testing by applicant's third party soils engineer) (per permit + time - $2,400 minimum deposit)	$280	$294
→	10	Partial removal of existing pool (Work requires a grading permit and the preparation and recording of a restricted use covenant. See Deed Restriction/Covenant Agreement Preparation fee above and Document Recording fee in Administrative Fees section.) (per permit + time - $2,400 minimum deposit)	$280	$294
	1,8	Wireless Installation Encroachment Permit	Time - $2,000 minimum deposit	Time - $2,000 minimum deposit
	11	Transportation Permit Fee	$0	$16
		Major Construction Activity Permits		
→	10	Major Construction Activity Permit (per permit)	$80	$83

See Foot Notes on pages 8

City of Clayton User Benefit, Regulatory and Rental Fees

Foot Notes	Fee/Deposit Description	FY 2021-22 Fee/Deposit 3.8% CPI Increase (Not Adopted in FY22)	Proposed FY 2022-23 Fee/Deposit 5% CPI Increase (8.8% total increase)
1,8	Major Plan Check	Time- $2,500 minimum deposit	Time- $2,500 minimum deposit
1,8	Major Inspection	Time- $2,500 minimum deposit	Time- $2,500 minimum deposit
	Cash Bond Major Encroachments (may be surety if more than $10,000)	Per City Engineer	Per City Engineer
	Post Construction Stormwater Compliance		
	Post construction Annual Verification Inspection - Individual Single Family Lot Non-HOA (per lot)	$267	$280
	Post construction Annual Verification Inspection - Single Family HOA (per HOA - first 10 lots)	$267	$280
	Post construction Annual Verification Inspection - Single Family HOA (per HOA - additional lots >10)	$75	$78
	Post construction Annual Verification Inspection - Commercial (per acre - min. 1 acre)	$267	$280
	Documentation Compliance Review Fee - Individual Single Family (per lot)	$267	$280
	Documentation Compliance Review Fee - HOA (per HOA)		
	- First 10 lots	$267	$280
	- Each additional lot after 10th	$77	$80
	Documentation Compliance Review Fee - Commercial (per acre - min. 1 acre)	$267	$280
	Annual State Reporting preparation/filing Fee - Individual Single Family Lot (per lot)	$96	$100
	Annual State Reporting preparation/filing Fee - Single Family HOA (per HOA)	$186	$195
	Annual State Reporting preparation/filing Fee - Commercial (per acre - min. 1 acre)	$186	$195
	POLICE DEPARTMENT		
6	Residential Alarm System Registration Fee (per residential unit)	$35	$36
6	Commercial Alarm System Registration Fee (per commercial occupancy)	$71	$74
6	Vehicle Release (per vehicle - cash, credit, debit only)	$178	$186
6	Police Reports (per report)	$34	$35
6	VIN Verification (per vehicle)	$47	$49
6	Clearance Letters (Notary fee extra. See Administrative Fees section) (per letter)	$35	$36
1	Police Enforcement on Party Ordinance (CMC §6.19.040)	Time - Maximum $500	Time - Maximum $500
1	Police Enforcement of DUI Involving Accident (CA Vehicle Code §53150-53158)	Time - Maximum $12,000	Time - Maximum $12,000
6	City Alcohol Beverage Permit	$67	$70
	Booking Fees	As established by County or agreement w/ Concord	As established by County or agreement w/ Concord
	False Alarm Fee (Fixed per City Ordinance 9.18.060(a)(b))	$50	$52
6	Tobacco Sales Permit (City Ordinance 8.16.130)	$102	$107
6	Tobacco Sales Permit Fee Renewal (City Ordinance 8.16.130)	$50	$52
6	Taxicab Permit Fee (City Ordinance 5.36.050) (per taxicab)	$347	$364
6	Taxicab Permit Fee - Renewal (City Ordinance 5.36.190) (per taxicab)	$129	$135
	Subpoena Duces Tecum (Per CA Evidence Code 1563)	$24/hr, $6/qtr hr	$24/hr, $6/qtr hr
	Repossession Filing Fee (Fixed per CA Gov Code Sec 41612	$15	$15
	Witness Fees per California Gov. Code §68096.1 if City Employee subpoenaed (per employee subpoena per day + IRS reimbursement min. rate per CA Gov. Code)	$275	$288
6	Administrative Fee for Failure to Display Disabled Placards per vehicle code §40226 (per violation)	$30	$31
6	Firearms Seizure and Processing Fee (per violation)	$138	$144
6	RV Public parking Permit Fee - Bona fide guest of Clayton Resident (per permit)	$35	$36
	RV Public Parking Permit Fee - Clayton Resident	No charge	No charge
6	Solicitation Permit (Not including live scan. Applicant pays for Livescan directly to Livescan entity) (per permit)	$91	$95
6	Citation Sign off for correctable offenses - Non Resident (per citation)	$29	$30
	Citation Sign off for correctable offenses - Resident	No charge	No charge
6	Late Fee- Parking Violations (per citation)	$47	$49
	PUBLIC FACILITIES AND PARKS RENTAL FEES		
	Library Meeting Room - Hoyer Hall		
6	Non-profit (Non-Clayton Based) (per hour)	$57	$59
6	Non-profit (Clayton Based) (per hour)	$30	$31

City of Clayton User Benefit, Regulatory and Rental Fees

Foot Notes	Fee/Deposit Description	FY 2021-22 Fee/Deposit 3.8% CPI Increase (Not Adopted in FY22)	Proposed FY 2022-23 Fee/Deposit 5% CPI Increase (8.8% total increase)
6	Resident (per hour)	$69	$72
6	Non resident or Commercial (per hour)	$86	$90
6	Deposit (for all) - clean up/damage - refundable (per rental)	$207	$217
6	Reservation rental time change (same date) (less than 7 calendar days prior to use date)	$47	$49
6	Reservation rental date change (less than 7 calendar days prior to use date)	$61	$64
6	Rental Cancellation Fee (30 or more days prior to event)	$30	$31
6	Rental Cancellation Fee (15-29 days prior to event)	50% refund and $30 processing fee	50% refund and $30 processing fee
	Rental Cancellation Fee (14 days or less)	No refund	No refund
	Endeavor Hall Meeting Room		
6	Non-profits (Clayton-based and Non-Clayton-based Weekdays) (per hour Sun 5pm - Fri 5pm)	$55	$57
6	Clayton-based non-profit only (maximum daily weekday rental)	$138	$144
6	Non-profits (Clayton-based and Non-Clayton-based Weekends) (per hour Fri 5pm - Sun 5pm)	$206	$216
6	Resident - Weekdays (per hour Sun 5pm - Fri 5pm)	$138	$144
6	Non-resident or Commercial - Weekdays (per hour Sun 5pm - Fri 5pm)	$165	$173
6	Resident - Weekends (per hour Fri 5pm - Sun 5pm)	$206	$216
6	Non-resident or Commercial - Weekends (per hour Fri 5pm - Sun 5pm)	$248	$260
	Deposit (all) - no alcohol or beer and wine only (clean up/damage per reservation)	$500	$500
	Deposit (all) - hard alcohol (distilled spirits) (clean up/damage per reservation)	$1,000	$1,000
6	Reservation rental time change (same date) (less than 30 days prior to the event)	$47	$49
6	Reservation rental date change (less than 90 days prior to event)	$61	$64
	Rental Cancellation Fee (181 or more days prior to event)	95% deposit refund and $30 processing fee	95% deposit refund and $30 processing fee
	Rental Cancellation Fee (91 - 180 days prior to event)	75% deposit refund and $30 processing fee	75% deposit refund and $30 processing fee
	Rental Cancellation Fee (61 - 90 days prior to event)	50% deposit refund and $30 processing fee	50% deposit refund and $30 processing fee
	Rental Cancellation Fee (31 - 60 days prior to event)	25% deposit refund and $30 processing fee	25% deposit refund and $30 processing fee
	Rental Cancellation Fee (30 days or less prior to event)	No refund	No refund
	City Hall 1st Floor Conference Room		
6	Non-profit (Clayton-based or non-Clayton-based non profits) (per hour)	$30	$31
6	Resident (per hour)	$36	$37
6	Non-resident or Commercial (per hour)	$44	$46
	Deposit (clean up/damage per reservation)	$100	$100
6	Reservation rental time change (same date) (less than 7 calendar days prior to	$47	$49
6	Reservation rental date change (less than 7 calendar days prior to use date)	$61	$64
6	Rental Cancellation Fee (30 or more days prior to event)	$30	$31
6	Rental Cancellation Fee (15-29 days prior to event)	50% refund and $30 processing fee	50% refund and $30 processing fee
	Rental Cancellation Fee (14 days or less)	No refund	No refund
	City Hall Courtyard		
6	Non-profit (Clayton-based or non-Clayton-based non profits) (per hour)	$57	$59
6	Resident (per hour)	$69	$72
6	Non-resident or Commercial (per hour)	$86	$90
	Deposit (clean up/damage per reservation)	$100	$100
6	Reservation rental time change (same date) (less than 7 calendar days prior to	$47	$49
6	Reservation rental date change (less than 7 calendar days prior to use date)	$61	$64
6	Rental Cancellation Fee (30 or more days prior to event)	$30	$31
6	Rental Cancellation Fee (15-29 days prior to event)	50% refund and $30 processing fee	50% refund and $30 processing fee
	Rental Cancellation Fee (14 days or less)	No refund	No refund
	Clayton Community Park and Related Facilities		
	Picnic Areas		
6	Picnic Area #2 - Resident (flat fee for 4 hours block)	$21	$22

City of Clayton User Benefit, Regulatory and Rental Fees

Foot Notes	Fee/Deposit Description	FY 2021-22 Fee/Deposit 3.8% CPI Increase (Not Adopted in FY22)	Proposed FY 2022-23 Fee/Deposit 5% CPI Increase (8.8% total increase)
6,9	Picnic Area #2 - Non Resident or Commercial (flat fee for 4 hour block)	$30	$31
6,9	Picnic Area #3 - Resident (flat fee for 4 hours block)	$21	$22
6,9	Picnic Area #3 - Non Resident or Commercial (flat fee for 4 hour block)	$30	$31
6,9	Picnic Area #4 - Resident (flat fee for 4 hour block)	$50	$52
6,9	Picnic Area #4 - Non Resident or Commercial (flat fee for 4 hour block)	$64	$67
	Picnic Area #5 - Resident (6 separate areas)		
9	- 1st 2 tables - flat fee for 4 hours block (per table)	$41	$43
9	- Each additional table - flat fee for 4 hour block (per table)	$7	$7
	Picnic Area #5 - Non Resident or Commercial (6 separate areas)		
6,9	- 1st 2 tables - flat fee for 4 hour block (per table)	$52	$54
6,7,9	- Each additional table - flat fee for 4 hour block (per table)	$8	$8
6	Picnic Area #6 Resident (Large Group Area) (per day)	$343	$360
6	Picnic Area #6 Resident (Large Group Area) (per hour - 4 hr min)	$41	$43
6	Picnic Area #6 Non Resident or Commercial (Large Group Area) (per day)	$447	$469
6	Picnic Area #6 Non Resident or Commercial (Large Group Area) (per hour - 4 hr min)	$58	$60
6	Picnic Area #5 & #6 Combined - Resident (per day)	$550	$577
6	Picnic Area #5 & #6 Combined - Resident (per hour - 4 hr min)	$67	$70
6	Picnic Area #5 & #6 Combined - Non Resident or Commercial (per day)	$716	$751
6	Picnic Area #5 & #6 Combined - Non Resident or Commercial (per hour - 4 hr min)	$90	$94
6,9	Picnic Area #7 - Resident (per 4 hour block)	$55	$57
6,9	Picnic Area #7 - Non Resident or Commercial (flat fee for 4 hour block)	$69	$72
6	Reservation rental time change (same date) (less than 7 calendar days prior to	$47	$49
6	Reservation rental date change (less than 7 calendar days prior to use date)	$61	$64
6	Rental Cancellation Fee (30 or more days prior to event)	$30	$31
6	Rental Cancellation Fee (15-29 days prior to event)	50% refund and $30 processing fee	50% refund and $30 processing fee
	Rental Cancellation Fee (14 days or less)	No refund	No refund
	Rain out	Reschedule to alt. date at no additional cost (no refund)	Reschedule to alt. date at no additional cost (no refund)
	Sports Fields		
	Adult Sports Field Rental (per hour per field)	$41	$43
	Youth Sports Field Rental (per hour per field)	$23	$24
6	Field Rental Change of Time, Same Date (less than 7 calendar days prior to us	$47	$49
6	Field Rental Change of Date (less than 7 calendar days prior to use date)	$61	$64
	Field Rental Cancellation	No refund less than 14 days prior to use	No refund less than 14 days prior to use
	Rain out	Reschedule to alt. date at no additional cost (no refund)	Reschedule to alt. date at no additional cost (no refund)
	Grove Park and Related Facilities		
	Entire Facility Security Deposits	Events without food or beverage $1,500	Events without food or beverage $1,500
	Entire Facility Security Deposits	Events with food and beverage $1,800	Events with food and beverage $1,800
	Entire Facility Security Deposits	Events closing street (i.e.: either Main or Center etc.) $2,200	Events closing street (i.e.: either Main or Center etc.) $2,200
6	Special Event Permit/Application Process (non refundable) - events closing streets (Main or Center etc.) + other permit fees:TUP/NP	$342	$359
	Gazebo only Rental Security Deposit	$259	$271
	Amplified Sound - damage/security deposit if using City sound equip	$1,000	$1,000
6	Amplified Sound Equipment Use Fee (Noise Permit also required) (per hour)	$30	$31
2	City provided Sound Equipment Tech if needed for use of City equip	cost	cost
6	Reservation rental time change (same date) (less than 7 calendar days prior to	$47	$49
6	Reservation rental date change (less than 7 calendar days prior to use date)	$61	$64
6	Rental Cancellation Fee (30 or more days prior to event)	$30	$31
6	Rental Cancellation Fee (15-29 days prior to event)	50% refund and $30 processing fee	50% refund and $30 processing fee
	Rental Cancellation Fee (14 days or less)	No refund	No refund
	Rain out	Reschedule to alt. date at no additional cost (no refund)	Reschedule to alt. date at no additional cost (no refund)

City of Clayton User Benefit, Regulatory and Rental Fees

Foot Notes	Fee/Deposit Description	FY 2021-22 Fee/Deposit 3.8% CPI Increase (Not Adopted in FY22)	Proposed FY 2022-23 Fee/Deposit 5% CPI Increase (8.8% total increase)
	Entire Grove Park Facility		
6	Rental Entire Facility - Resident -- Weekends (per hour)	$206	$216
6	Rental Entire Facility - Resident -- Weekends (per day)	$1,652	$1,734
6	Rental Entire Facility - Non-profit (verification req'd) -- Weekends (per hour)	$206	$216
6	Rental Entire Facility - Non-profit (verification req'd) -- Weekends (per day)	$1,652	$1,734
6	Rental Entire Facility - Non-resident or Commercial -- Weekends (per hour)	$248	$260
6	Rental Entire Facility - Non-resident or Commercial -- Weekends (per day)	$1,982	$2,081
6	Rental Entire Facility - Resident -- Weekdays (per hour)	$138	$144
6	Rental Entire Facility - Resident -- Weekdays (per day)	$1,101	$1,156
6	Rental Entire Facility - Non-profit (verification req'd) -- Weekdays (per hour)	$138	$144
6	Rental Entire Facility - Non-profit (verification req'd) -- Weekdays (per day)	$1,075	$1,128
6	Rental Entire Facility - Non-resident or Commercial -- Weekdays (per hour)	$165	$173
6	Rental Entire Facility - Non-resident or Commercial -- Weekdays (per day)	$1,454	$1,526
	Gazebo Only		
6	Rental Gazebo only -Resident - Weekends (per hour)	$144	$151
6	Rental Gazebo only -Resident - Weekends (per day)	$1,157	$1,214
6	Rental Gazebo only -Non-profit (verification req'd) - Weekends (per hour)	$144	$151
6	Rental Gazebo only -Non-profit (verification req'd) - Weekends (per day)	$1,157	$1,214
6	Rental Gazebo only - Non-resident or Commercial - Weekends (per hour)	$173	$181
6	Rental Gazebo only - Non-resident or Commercial - Weekends (per day)	$1,387	$1,456
6	Rental Gazebo only -Resident - Weekdays (per hour)	$102	$107
6	Rental Gazebo only -Resident - Weekdays (per day)	$413	$433
6	Rental Gazebo only -Non-profit (verification req'd) - Weekdays (per hour)	$102	$107
6	Rental Gazebo only -Non-profit (verification req'd) - Weekdays (per day)	$413	$433
6	Rental Gazebo only - Non-resident or Commercial - Weekdays (per hour)	$122	$128
6	Rental Gazebo only - Non-resident or Commercial - Weekdays (per day)	$496	$520
	Group Picnic Area (Near Tot Lot)		
6	Group Picnic Area - Resident - Weekends (per hour - 4 hour minimum)	$35	$36
6	Group Picnic Area - Resident - Weekends (per day)	$239	$250
6	Group Picnic Area - Non-profit (verification req'd) - Weekends (per hour - 4 hour minimum)	$35	$36
6	Group Picnic Area - Non-profit (verification req'd) - Weekends (per day)	$239	$250
6	Group Picnic Area - Non-resident or Commercial - Weekends (per hour - 4 hour minimum)	$41	$43
6	Group Picnic Area - Non-resident or Commercial - Weekends (per day)	$288	$302
6	Group Picnic Area - Resident - Weekdays (per hour - 4 hour minimum)	$29	$30
6	Group Picnic Area - Resident - Weekdays (per day)	$220	$231
6	Group Picnic Area - Non-profit (verification req'd) - Weekdays (per hour - 4 hour minimum)	$29	$30
6	Group Picnic Area - Non-profit (verification req'd) - Weekdays (per day)	$220	$231
6	Group Picnic Area - Non-resident or Commercial - Weekdays (per hour - 4 hour minimum)	$34	$35
6	Group Picnic Area - Non-resident or Commercial - Weekdays (per day)	$264	$277
	Plaza Picnic Area (Per Table)		
6	Plaza Picnic Area - Resident - Weekends (per hour - 4 hour minimum)	$35	$36
6	Plaza Picnic Area - Resident - Weekends (per day)	$239	$250
6	Plaza Picnic Area - Non-profit (verification req'd) - Weekends (per hour - 4 hour minimum)	$35	$36
6	Plaza Picnic Area - Non-profit (verification req'd) - Weekends (per day)	$239	$250
6	Plaza Picnic Area - Non-resident or Commercial - Weekends (per hour - 4 hour minimum)	$41	$43
6	Plaza Picnic Area - Non-resident - or Commercial - Weekends (per day)	$288	$302
6	Plaza Picnic Area - Resident - Weekdays (per hour - 4 hour minimum)	$29	$30
6	Plaza Picnic Area - Resident - Weekdays (per day)	$220	$231
6	Plaza Area - Non Profit (verification req'd) - Weekdays (per hour - 4 hour minimum)	$29	$30
6	Plaza Picnic Area - Non-profit (verification req'd) - Weekdays (per day)	$220	$231
6	Plaza Picnic Area - Non-resident or Commercial - Weekdays (per hour - 4 hour minimum)	$34	$35
6	Plaza Picnic Area - Non-resident or Commercial - Weekdays (per day)	$264	$277
6	Fountain operation with geysers (per 48 hour block)	$446	$468

See Foot Notes on pages 8

City of Clayton User Benefit, Regulatory and Rental Fees

Foot Notes	Fee/Deposit Description	FY 2021-22 Fee/Deposit 3.8% CPI Increase (Not Adopted in FY22)	Proposed FY 2022-23 Fee/Deposit 5% CPI Increase (8.8% total increase)
	Special Event Liability Insurance purchased through City's 3rd party carrier	Insurance cost per schedule rates by insurance provider when purchasing insurance through City 3rd party carrier	Insurance cost per schedule rates by insurance provider when purchasing insurance through City 3rd party carrier
6	Special Event Liability Insurance Administrative Fee (per certificate)	$41	$43
	ADMINISTRATIVE FEES		
	Document Copying (10 pages or less)	No charge	No charge
7	Document Copying (per page > 10 pages)	$0.10	$0.10
6	Document Recording [with County Clerk Recorders Office] (Actual recording fee costs plus staff time & mileage) (per document)	$143	$150
	Trail Maps (Fixed - per map)	$2	$2
2	Video/Audio Recording(s) of City Council or Planning Commission Meetings (placed on CD, DVD, flash drive, etc. as applicable)	Cost	Cost
2	Printed documents (i.e. general plan, budget, zoning ord., etc.)	Cost	Cost
2	Video Recordings of Meetings	Cost	Cost
	FPPC Document Copying (per page - State law) (per page)	$0.10	$0.10
7	Notary Public Fee (per document - State law) (per document)	$15	$15
	Business License Initial Registration Fee - New Business	$67	$70
	Duplicate Business License Fee (CMC §5.04.790)	$13	$13
	First Returned Check Service Charge - Fixed	$25	$25
	Subsequent Returned Check Service Charge - Fixed	$36	$37
	Late Payment Charges for Administrative Fines	Ten percent (10%) of original fine for every 30 days or portion thereof. The Late Payment Charge shall not exceed 100 percent (100%) of the original fine.	Ten percent (10%) of original fine for every 30 days or portion thereof. The Late Payment Charge shall not exceed 100 percent (100%) of the original fine.
6	Street Closure Fee	$138	$144
	Administrative penalty for City issued permits after the fact (encroachment permit; tree removal permit, etc.)	Double the original permit fee	Double the original permit fee
6	Code Enforcement non-compliance re-inspection after the first inspection (in addition to any citation fines) (per inspection)	$40	$42

City of Clayton User Benefit, Regulatory and Rental Fees

Foot Notes	Fee/Deposit Description	FY 2021-22 Fee/Deposit 3.8% CPI Increase (Not Adopted in FY22)	Proposed FY 2022-23 Fee/Deposit 5% CPI Increase (8.8% total increase)
	FOOT NOTES		
1	"Time" is defined as the cost per hour for an employee at the time the costs are incurred. Costs included salary, benefits, employer taxes, overhead and overtime, as applicable. Time also means City Engineer billing (plus 15%), as well as costs of other contracts and expenses. Detail of costs are available upon request.		
2	"Cost" is defined as the cost of equipment use, non-returnable flash drive (video/audio recordings), materials, labor, and supplies.		
3	Deposits are required upon submittal of an application. A minimum deposit is stipulated by these fees. At City Manager's discretion, deposit requirement can be reduced. Also, if it is the judgment of staff a minimum deposit is not sufficient, the required deposit may be increased. If, after a deposit is made, more funds are needed, the applicant will be notified when approx. 30% of the deposit remains, any additional funds estimated by staff are to be provided to replenish the deposit account for continuing work on the project, until such funds are received work on the project may be suspended.		
4	If a development project requires multiple applications, only a single deposit shall be required. In such cases, the amount of the deposit shall be the largest single deposit required by any of the applications, or an amount determined by the City Manager, not to exceed the sum of the deposits.		
5	All fixed-cost development application fees are refundable based upon the City amount of staff work completed on the process of the application and subject to approval by the City Manager.		
6	City operational costs are driven both by labor increases and by overall cost of living increases and fees are adjusted by the higher of those two each year. For FY22 the CPI is equal to 5.0%, City Labor increases are equal to either 3% or 4%; thus the rates are increasing by 5.0%. They did not increase in FY22 due to staff turnover and COVID related delays; therefore, we are also including an increase of 3.8% for FY22. The total increase from FY21 to FY23 is 8.8%.		
7	CPI in prior year Master Fee Schedule (FY 2021 or FY2022) did not result in a fee increase due to the CPI impact being too trivial to warrant a full dollar increase as fees are adopted in whole dollars only. Therefore, fees in these areas for FY2023 did not increase.		
8	Amount reflects minimum engineering deposit for standard project requirements. However additional amounts may be required as determined by the City Engineer based on the size of the project and for unusual or non-standard circumstances. All costs for inspection and administration relating to this permit shall be deducted from the inspection service deposit(s) or cash bond.		
9	This specified Clayton Community Park picnic area is only available for rent in 4 hour block increments.		
10	An Arrow symbol → Indicates fee increases and will take effect 60 days after adoption that may be subject to California Government Code §66017. All other fees will take effect upon adoption of Resolutions.		
11	This is a newly added fee per California Vehicle Code Section 35700(a)		

CITY OF CLAYTON
Adopted FY 20-21 Master Fee Schedule
Adopted by the City Council Meeting November 17, 2020

Resolution #56-2020

City of Clayton User Benefit, Regulatory and Rental Fees

Foot Notes	Fee/Deposit Description	Adopted FY 2020-21 Fee/Deposit
	COMMUNITY DEVELOPMENT DEPARTMENT	
	Annexations	
1,3,4,5	Annexation	Time - $5,000 minimum deposit
	General Plan /Zoning Ordinance Amendments	
1,3,4,5	General Plan Map or Text Amendment	Time - $5,000 minimum deposit
1,3,4,5	Pre Zoning / Re Zoning	Time - $5,000 minimum deposit
1,3,4,5	Zoning Ordinance Text Amendment	Time - $5,000 minimum deposit
	Site Plans / Development Plans	
1,3,4,5	Site Plan Review Permit - Residential	Time - $1,000 minimum deposit
1,3,4,5	Site Plan Review Permit - Residential Amendment	Time - $1,000 minimum deposit
1,3,4,5	Site Plan Review Permit - Non Residential	Time - $5,000 minimum deposit
1,3,4,5	Site Plan Review Permit - Non Residential Amendment	Time - $2,000 minimum deposit
1,3,4,5	Development Plan	Time - $5,000 minimum deposit
	Subdivisions	
1,3,4,5	Tentative Subdivision Map Application	Time - $5,000 minimum deposit
1,3,4,5	Lot Line Adjustment	Time - $1,000 minimum deposit
1,3,4,5	Lot Merger	Time - $2,000 minimum deposit
	Parcel Maps	
1,3,4,5	Tentative Parcel Map Application	Time - $2,000 minimum deposit
	Environmental Review	
1,3,4,5	Environmental Impact Report	Time - $5,000 minimum deposit
1,3,4,5	Negative Declaration with Mitigations (Mitigated Neg. Dec.)	Time - $2,500 minimum deposit
1,3,4,5	Negative Declaration without Mitigations	Time - $1,500 minimum deposit
	Mitigation Monitoring and Reporting Plan	Included with Mitigated Neg Dec/ EIR
1,3,4,5	Categorical Exemption	County filing fee + Time
	Permits	
6	Home Occupation Permit - Administrative Review	$199
1,3,4,5	Home Occupation Permit - Planning Commission Review	Time - $750 minimum deposit
11	Use Permit - Fences Administrative Review	$199
1,3,4,5	Use Permit - Residential - Planning Commission Review	Time - $1,000 minimum deposit
1,3,4,5	Use Permit - Non- Residential - Planning Commission Review	Time - $5,000 minimum deposit
6	Temporary Use Permit - Administrative Review	$199
1,3,4,5	Temporary Use Permit - Planning Commission Review	Time $500 minimum deposit
6,11	Sign Permit - Administrative Review	$65
1,3,4,5	Sign Permit - Planning Commission Review	Time - $1,000 minimum deposit
6,11	Temporary Storage Permit	$65
6,11	Accessory Dwelling Unit (ADU) Permit - Administrative Review	$331
6,11	Tree Removal Permit - Administrative Review without notice (per tree - min. applies see below)	$12
6,11	Tree Removal Permit - Administrative Review Without Notice (Minimum)	$40
11	Tree Removal Non-Compliance Penalty (Admin Review Without Notice)	$40
6,11	Tree Removal Permit - Administrative Review with Notice (per tree - minimum applies see below)	$60
6,11	Tree Removal Permit - Administrative Review with Notice (minimum)	$132
11	Tree Removal Non-Compliance Penalty (Notice Required)	$132
1,3,4,5	Tree Removal Permit - Planning Commission Review	Time - $500 minimum deposit
	Tree Replacement In-Lieu Fee (CMC §15.70.040 F & 15.70.55) (per 24" box tree)	$800
1,3,4,5	Building Moving Permit	Time - $1,000 minimum deposit
	Noise Permit - Administrative Review	$199
	Reasonable Accommodations Permit - Administrative Review	$199
1,3,4,5	Reasonable Accommodations Permit - Planning Commission Review	Time - $500 minimum deposit
6,11	Outdoor Seating Permit (CMC §17.24.020 -H/Standard Policy No 3)	$104
	Miscellaneous	
1,3,4,5	Variance - Residential	Time - $1,000 minimum deposit
1,3,4,5	Variance - Non Residential	Time - $5,000 minimum deposit
6	Appeal - Administrative Decisions	$65
1,3	Appeal-Administrative Code Enforcement Citation	Time - $1,800 minimum deposit
6,11	Appeal - Planning Commission Decisions - Residential	$331
6,11	Appeal - Planning Commission Decisions - Non Residential	$664
1,3,4,5	Time Extension Request	Time - $500 minimum deposit
1,3,4,5	Contract Administration	Time - $1,000 minimum deposit

See Foot Notes on page 7

CITY OF CLAYTON
Adopted FY 20-21 Master Fee Schedule
Adopted by the City Council Meeting November 17, 2020

Resolution #56-2020

City of Clayton User Benefit, Regulatory and Rental Fees

Foot Notes	Fee/Deposit Description	Adopted FY 2020-21 Fee/Deposit
1,3,4,5	Large Family Day Care Home Permit	Time - $500 minimum deposit
1,3,4,5	Pre Application Consultation Deposit	Time - $1,000 minimum deposit
	Construction and Demolition (C&D) Recycling Plans	
6,11	Permit processing Fee - Single Family	$172
6,11	Permit processing Fee - Commercial & Multifamily	$346
	Mgmt. Plan Deposit - Single Family (Minor Projects Including: re-roof, additions, remodeling, tenant improvements, etc.)	$1,000 plus $1/sq. ft. overs 2,000 sq. ft.
	Mgmt. Plan Deposit - Single Family (New Construction) per unit	$2,000 plus $1/sq. ft. over 2,000 sq. ft.
	Mgmt. Plan Deposit - Commercial & Multifamily (New Construction)	$2,000 plus $1/sq. ft. over 2,000 sq. ft.
	Habitat Conservation Area Compliance	
1,3,4,5	Habitat Conservation Plan/Natural CC Plan	Time - $1,000 minimum deposit
	CITY ENGINEERING DEPARTMENT	
2	Bid or Plan Sets	Actual Cost
10,11	Deed Restriction / Covenant Agreement Preparation (Does not include recordation extra cost. See Administrative Fees.)	$492
	Subdivisions	
10,11	Final Map Filing Fee (per map)	$810
1,8	Final Map Checking Fee	Time - $2,500 minimum deposit
1,8	Construction Plans Checking Fee	Time - $2,500 minimum deposit
	Construction Inspection Fee - Public Improvements	9% of Bond Estimates
	Construction Inspection Fee - Private Improvements	9% of Bond Estimates
	Construction Inspection Fee - Sanitary Sewer	3% of Bond Estimates
	Parcel Maps	
10,11	Final Parcel Map Filing Fee (per map)	$161
1,8	Final Parcel Map Plan Checking Fee	Time - $1,000 minimum deposit
1,8	Construction Plan Checking Fee	Time - $1,000 minimum deposit
	Construction Inspection Fee - Public Improvements	9% of Bond Estimates
	Construction Inspection Fee - Private Improvements	9% of Bond Estimates
	Construction Inspection Fee - Sanitary Sewer	3% of Bond Estimates
	Major Grading	
10,11	Grading Permit Filing Fee (per permit)	$243
1,8	Grading Permit Plan Check	Time - $1,000 minimum deposit
1,8	Grading Inspection	Time - $1,000 minimum deposit
	Minor Construction Activity Permits (Including Encroachment, Stormwater, Wireless Installations, and Grading)	
10,11	Projects that do not disturb the ground (i.e. interior remodels, roof replacement, etc.) (per permit + time - $500 minimum deposit)	$147
10,11	Room additions (including other projects that disturb the ground) (per permit + time - $2,000 minimum deposit)	$147
10,11	Minor concrete repairs or replacement (i.e. sidewalks, curb & gutter) (per permit + time - $1,000 minimum deposit)	$271
10,11	New driveway construction or replacement (Work may require the granting of additional street right of way requiring the preparation of grant deed and recordation. See Deed Restriction/Covenant Agreement Preparation fee above and Document Recording fee in Administrative Fees section.) (per permit + time - $2,000 minimum deposit)	$271
10,11	Pool installation or total removal of existing pool (requires inspection and testing by applicant's third party soils engineer) (per permit + time - $2,000 minimum deposit)	$271
10,11	Partial removal of existing pool (Work requires a grading permit and the preparation and recording of a restricted use covenant. See Deed Restriction/Covenant Agreement Preparation fee above and Document Recording fee in Administrative Fees section.) (per permit + time - $2,000 minimum deposit)	$271
1,8	Wireless Installation Encroachment Permit	Time - $2,000 minimum deposit
	Major Construction Activity Permits	
10,11	Major Construction Activity Permit (per permit)	$78
1,8	Major Plan Check	Time- $2,500 minimum deposit
1,8	Major Inspection	Time- $2,500 minimum deposit
	Cash Bond Major Encroachments (may be surety if more than $10,000)	Per City Engineer
	Post Construction Stormwater Compliance	
	Post construction Annual Verification Inspection - Individual Single Family Lot Non-HOA (per lot)	$259
	Post construction Annual Verification Inspection - Single Family HOA (per HOA - first 10 lots)	$259
	Post construction Annual Verification Inspection - Single Family HOA (per HOA - additional lots >10)	$73

See Foot Notes on page 7

CITY OF CLAYTON
Adopted FY 20-21 Master Fee Schedule
Adopted by the City Council Meeting November 17, 2020

Resolution #56-2020

City of Clayton User Benefit, Regulatory and Rental Fees

Foot Notes	Fee/Deposit Description	Adopted FY 2020-21 Fee/Deposit
10	Post construction Annual Verification Inspection - Commercial (per acre - min. 1 acre)	$259
10	Documentation Compliance Review Fee - Individual Single Family (per lot)	$259
	Documentation Compliance Review Fee - HOA (per HOA)	
10	- First 10 lots	$259
10	- Each additional lot after 10th	$75
10	Documentation Compliance Review Fee - Commercial (per acre - min. 1 acre)	$259
10	Annual State Reporting preparation/filing Fee - Individual Single Family Lot (per lot)	$93
10	Annual State Reporting preparation/filing Fee - Single Family HOA (per HOA)	$180
10	Annual State Reporting preparation/filing Fee - Commercial (per acre - min. 1 acre)	$180
	POLICE DEPARTMENT	
6	Residential Alarm System Registration Fee (per residential unit)	$34
6	Commercial Alarm System Registration Fee (per commercial occupancy)	$69
6	Vehicle Release (per vehicle - cash, credit, debit only)	$172
6	Police Reports (per report)	$34
6	VIN Verification (per vehicle)	$46
6	Clearance Letters (Notary fee extra. See Administrative Fees section) (per letter)	$34
1	Police Enforcement on Party Ordinance (CMC §6.19.040)	Time - Maximum $500
1	Police Enforcement of DUI Involving Accident (CA Vehicle Code §53150-53158)	Time - Maximum $12,000
6	City Alcohol Beverage Permit	$65
	Booking Fees	As established by County or agreement w/ Concord
	False Alarm Fee (Fixed per City Ordinance 9.18.060(a)(b))	$50
6	Tobacco Sales Permit (City Ordinance 8.16.130)	$99
6	Tobacco Sales Permit Fee Renewal (City Ordinance 8.16.130)	$49
6	Taxicab Permit Fee (City Ordinance 5.36.050) (per taxicab)	$335
6	Taxicab Permit Fee - Renewal (City Ordinance 5.36.190) (per taxicab)	$125
	Subpoena Duces Tecum (Per CA Evidence Code 1563)	$24/hr, $6/qtr hr
	Repossession Filing Fee (Fixed per CA Gov Code Sec 41612	$15
	Witness Fees per California Gov. Code §68096.1 if City Employee subpoenaed (per employee subpoena per day + IRS reimbursement min. rate per CA Gov. Code)	$275
6	Administrative Fee for Failure to Display Disabled Placards per vehicle code §40226 (per violation)	$30
6	Firearms Seizure and Processing Fee (per violation)	$133
6	RV Public parking Permit Fee - Bona fide guest of Clayton Resident (per permit)	$34
	RV Public Parking Permit Fee - Clayton Resident	No charge
6	Solicitation Permit (Not including live scan. Applicant pays for Livescan directly to Livescan entity) (per permit)	$88
6	Citation Sign off for correctable offenses - Non Resident (per citation)	$28
	Citation Sign off for correctable offenses - Resident	No charge
6	Late Fee- Parking Violations (per citation)	$46
	PUBLIC FACILITIES AND PARKS RENTAL FEES	
	Library Meeting Room - Hoyer Hall	
6	Non-profit (Non-Clayton Based) (per hour)	$55
6	Non-profit (Clayton Based) (per hour)	$29
6	Resident (per hour)	$67
6	Non resident or Commercial (per hour)	$83
6	Deposit (for all) - clean up/damage - refundable (per rental)	$200
6	Reservation rental time change (same date) (less than 7 calendar days prior to use date)	$46
6	Reservation rental date change (less than 7 calendar days prior to use date)	$59
6	Rental Cancellation Fee (30 or more days prior to event)	$29
6	Rental Cancellation Fee (15-29 days prior to event)	50% refund and $29 processing fee
	Rental Cancellation Fee (14 days or less)	No refund
	Endeavor Hall Meeting Room	
6	Non-profits (Clayton-based and Non-Clayton-based Weekdays) (per hour Sun 5pm - Fri 5pm)	$53
6	Clayton-based non-profit only (maximum daily weekday rental)	$133
6	Non-profits (Clayton-based and Non-Clayton-based Weekends) (per hour Fri 5pm - Sun 5pm)	$199
6	Resident - Weekdays (per hour Sun 5pm - Fri 5pm)	$133
6	Non-resident or Commercial - Weekdays (per hour Sun 5pm - Fri 5pm)	$159
6	Resident - Weekends (per hour Fri 5pm - Sun 5pm)	$199
6	Non-resident or Commercial - Weekends (per hour Fri 5pm - Sun 5pm)	$239

See Foot Notes on page 7

CITY OF CLAYTON
Adopted FY 20-21 Master Fee Schedule
Adopted by the City Council Meeting November 17, 2020

Resolution #56-2020

City of Clayton User Benefit, Regulatory and Rental Fees

Foot Notes	Fee/Deposit Description	Adopted FY 2020-21 Fee/Deposit
	Deposit (all) - no alcohol or beer and wine only (clean up/damage per reservation)	$500
	Deposit (all) - hard alcohol (distilled spirits) (clean up/damage per reservation)	$1,000
6	Reservation rental time change (same date) (less than 30 days prior to the event)	$46
6	Reservation rental date change (less than 90 days prior to event)	$59
	Rental Cancellation Fee (181 or more days prior to event)	95% deposit refund and $29 processing fee
	Rental Cancellation Fee (91 - 180 days prior to event)	75% deposit refund and $29 processing fee
	Rental Cancellation Fee (61 - 90 days prior to event)	50% deposit refund and $29 processing fee
	Rental Cancellation Fee (31 - 60 days prior to event)	25% deposit refund and $29 processing fee
	Rental Cancellation Fee (30 days or less prior to event)	No refund
	City Hall 1st Floor Conference Room	
6	Non-profit (Clayton-based or non-Clayton-based non profits) (per hour)	$29
6	Resident (per hour)	$35
6	Non-resident or Commercial (per hour)	$43
	Deposit (clean up/damage per reservation)	$100
6	Reservation rental time change (same date) (less than 7 calendar days prior to use date)	$46
6	Reservation rental date change (less than 7 calendar days prior to use date)	$59
6	Rental Cancellation Fee (30 or more days prior to event)	$29
6	Rental Cancellation Fee (15-29 days prior to event)	50% refund and $29 processing fee
	Rental Cancellation Fee (14 days or less)	No refund
	City Hall Courtyard	
6	Non-profit (Clayton-based or non-Clayton-based non profits) (per hour)	$55
6	Resident (per hour)	$67
6	Non-resident or Commercial (per hour)	$83
	Deposit (clean up/damage per reservation)	$100
6	Reservation rental time change (same date) (less than 7 calendar days prior to use date)	$46
6	Reservation rental date change (less than 7 calendar days prior to use date)	$59
6	Rental Cancellation Fee (30 or more days prior to event)	$29
6	Rental Cancellation Fee (15-29 days prior to event)	50% refund and $29 processing fee
	Rental Cancellation Fee (14 days or less)	No refund
	Clayton Community Park and Related Facilities	
	Picnic Areas	
6	Picnic Area #2 - Resident (flat fee for 4 hours block)	$21
6,9	Picnic Area #2 - Non Resident or Commercial (flat fee for 4 hour block)	$29
6,9	Picnic Area #3 - Resident (flat fee for 4 hours block)	$21
6,9	Picnic Area #3 - Non Resident or Commercial (flat fee for 4 hour block)	$29
6,9	Picnic Area #4 - Resident (flat fee for 4 hour block)	$49
6,9	Picnic Area #4 - Non Resident or Commercial (flat fee for 4 hour block)	$62
	Picnic Area #5 - Resident (6 separate areas)	
9	- 1st 2 tables - flat fee for 4 hours block (per table)	$40
9	- Each additional table - flat fee for 4 hour block (per table)	$7
	Picnic Area #5 - Non Resident or Commercial (6 separate areas)	
6,9	- 1st 2 tables - flat fee for 4 hour block (per table)	$51
6,7,9	- Each additional table - flat fee for 4 hour block (per table)	$8
6	Picnic Area #6 Resident (Large Group Area) (per day)	$331
6	Picnic Area #6 Resident (Large Group Area) (per hour - 4 hr min)	$40
6	Picnic Area #6 Non Resident or Commercial (Large Group Area) (per day)	$431
6	Picnic Area #6 Non Resident or Commercial (Large Group Area) (per hour - 4 hr min)	$56
6	Picnic Area #5 & #6 Combined - Resident (per day)	$530
6	Picnic Area #5 & #6 Combined - Resident (per hour - 4 hr min)	$65
6	Picnic Area #5 & #6 Combined - Non Resident or Commercial (per day)	$690
6	Picnic Area #5 & #6 Combined - Non Resident or Commercial (per hour - 4 hr min)	$87
6,9	Picnic Area #7 - Resident (per 4 hour block)	$53
6,9	Picnic Area #7 - Non Resident or Commercial (flat fee for 4 hour block)	$67
6	Reservation rental time change (same date) (less than 7 calendar days prior to use date)	$46

See Foot Notes on page 7

CITY OF CLAYTON
Adopted FY 20-21 Master Fee Schedule
Adopted by the City Council Meeting November 17, 2020

Resolution #56-2020

City of Clayton User Benefit, Regulatory and Rental Fees

Foot Notes	Fee/Deposit Description	Adopted FY 2020-21 Fee/Deposit
6	Reservation rental date change (less than 7 calendar days prior to use date)	$59
6	Rental Cancellation Fee (30 or more days prior to event)	$29
6	Rental Cancellation Fee (15-29 days prior to event)	50% refund and $29 processing fee
	Rental Cancellation Fee (14 days or less)	No refund
	Rain out	Reschedule to alt. date at no additional cost (no refund)
	Sports Fields	
7	Adult Sports Field Rental (per hour per field)	$40
7	Youth Sports Field Rental (per hour per field)	$23
6	Field Rental Change of Time, Same Date (less than 7 calendar days prior to use date)	$46
6	Field Rental Change of Date (less than 7 calendar days prior to use date)	$59
	Field Rental Cancellation	No refund less than 14 days prior to use
	Rain out	Reschedule to alt. date at no additional cost (no refund)
	Grove Park and Related Facilities	
	Entire Facility Security Deposits	Events without food or beverage $1,500
	Entire Facility Security Deposits	Events with food and beverage $1,800
	Entire Facility Security Deposits	Events closing street (i.e.: either Main or Center etc.) $2,200
6	Special Event Permit/Application Process (non refundable) - events closing streets (Main or Center etc.) + other permit fees:TUP/NP	$330
	Gazebo only Rental Security Deposit	$250
	Amplified Sound - damage/security deposit if using City sound equip	$1,000
6	Amplified Sound Equipment Use Fee (Noise Permit also required) (per hour)	$29
2	City provided Sound Equipment Tech if needed for use of City equip	Cost
6	Reservation rental time change (same date) (less than 7 calendar days prior to use date)	$46
6	Reservation rental date change (less than 7 calendar days prior to use date)	$59
6	Rental Cancellation Fee (30 or more days prior to event)	$29
6	Rental Cancellation Fee (15-29 days prior to event)	50% refund and $29 processing fee
	Rental Cancellation Fee (14 days or less)	No refund
	Rain out	Reschedule to alt. date at no additional cost (no refund)
	Entire Grove Park Facility	
6	Rental Entire Facility - Resident -- Weekends (per hour)	$199
6	Rental Entire Facility - Resident -- Weekends (per day)	$1,592
6	Rental Entire Facility - Non-profit (verification req'd) -- Weekends (per hour)	$199
6	Rental Entire Facility - Non-profit (verification req'd) -- Weekends (per day)	$1,592
6	Rental Entire Facility - Non-resident or Commercial -- Weekends (per hour)	$239
6	Rental Entire Facility - Non-resident or Commercial -- Weekends (per day)	$1,910
6	Rental Entire Facility - Resident -- Weekdays (per hour)	$133
6	Rental Entire Facility - Resident -- Weekdays (per day)	$1,061
6	Rental Entire Facility - Non-profit (verification req'd) -- Weekdays (per hour)	$133
6	Rental Entire Facility - Non-profit (verification req'd) -- Weekdays (per day)	$1,036
6	Rental Entire Facility - Non-resident or Commercial -- Weekdays (per hour)	$159
6	Rental Entire Facility - Non-resident or Commercial -- Weekdays (per day)	$1,401
	Gazebo Only	
6	Rental Gazebo only -Resident - Weekends (per hour)	$139
6	Rental Gazebo only -Resident - Weekends (per day)	$1,115
6	Rental Gazebo only -Non-profit (verification req'd) - Weekends (per hour)	$139
6	Rental Gazebo only -Non-profit (verification req'd) - Weekends (per day)	$1,115
6	Rental Gazebo only - Non-resident or Commercial - Weekends (per hour)	$167
6	Rental Gazebo only - Non-resident or Commercial - Weekends (per day)	$1,337
6	Rental Gazebo only -Resident - Weekdays (per hour)	$99
6	Rental Gazebo only -Resident - Weekdays (per day)	$398
6	Rental Gazebo only -Non-profit (verification req'd) - Weekdays (per hour)	$99
6	Rental Gazebo only -Non-profit (verification req'd) - Weekdays (per day)	$398
6	Rental Gazebo only - Non-resident or Commercial - Weekdays (per hour)	$118
6	Rental Gazebo only - Non-resident or Commercial - Weekdays (per day)	$478

See Foot Notes on page 7

CITY OF CLAYTON
Adopted FY 20-21 Master Fee Schedule
Adopted by the City Council Meeting November 17, 2020

Resolution #56-2020

City of Clayton User Benefit, Regulatory and Rental Fees

Foot Notes	Fee/Deposit Description	Adopted FY 2020-21 Fee/Deposit
	Group Picnic Area (Near Tot Lot)	
6	Group Picnic Area - Resident - Weekends (per hour - 4 hour minimum)	$34
6	Group Picnic Area - Resident - Weekends (per day)	$231
6	Group Picnic Area - Non-profit (verification req'd) - Weekends (per hour - 4 hour minimum)	$34
6	Group Picnic Area - Non-profit (verification req'd) - Weekends (per day)	$231
6	Group Picnic Area - Non-resident or Commercial - Weekends (per hour - 4 hour minimum)	$40
6	Group Picnic Area - Non-resident or Commercial - Weekends (per day)	$278
6	Group Picnic Area - Resident - Weekdays (per hour - 4 hour minimum)	$28
6	Group Picnic Area - Resident - Weekdays (per day)	$212
6	Group Picnic Area - Non-profit (verification req'd) - Weekdays (per hour - 4 hour minimum)	$28
6	Group Picnic Area - Non-profit (verification req'd) - Weekdays (per day)	$212
6	Group Picnic Area - Non-resident or Commercial - Weekdays (per hour - 4 hour minimum)	$33
6	Group Picnic Area - Non-resident or Commercial - Weekdays (per day)	$255
	Plaza Picnic Area (Per Table)	
6	Plaza Picnic Area - Resident - Weekends (per hour - 4 hour minimum)	$34
6	Plaza Picnic Area - Resident - Weekends (per day)	$231
6	Plaza Picnic Area - Non-profit (verification req'd) - Weekends (per hour - 4 hour minimum)	$34
6	Plaza Picnic Area - Non-profit (verification req'd) - Weekends (per day)	$231
6	Plaza Picnic Area - Non-resident or Commercial - Weekends (per hour - 4 hour minimum)	$40
6	Plaza Picnic Area - Non-resident - or Commercial - Weekends (per day)	$278
6	Plaza Picnic Area - Resident - Weekdays (per hour - 4 hour minimum)	$28
6	Plaza Picnic Area - Resident - Weekdays (per day)	$212
6	Plaza Area - Non Profit (verification req'd) - Weekdays (per hour - 4 hour minimum)	$28
6	Plaza Picnic Area - Non-profit (verification req'd) - Weekdays (per day)	$212
6	Plaza Picnic Area - Non-resident or Commercial - Weekdays (per hour - 4 hour minimum)	$33
6	Plaza Picnic Area - Non-resident or Commercial - Weekdays (per day)	$255
6	Fountain operation with geysers (per 48 hour block)	$430
	Special Event Liability Insurance purchased through City's 3rd party carrier	Insurance cost per schedule rates by insurance provider when purchasing insurance through City 3rd party carrier
6	Special Event Liability Insurance Administrative Fee (per certificate)	$40
	ADMINISTRATIVE FEES	
	Document Copying (10 pages or less)	No charge
7	Document Copying (per page > 10 pages)	$0.10
6	Document Recording [with County Clerk Recorders Office] (Actual recording fee costs plus staff time & mileage) (per document)	$138
	Trail Maps (Fixed - per map)	$2
2	Video/Audio Recording(s) of City Council or Planning Commission Meetings (placed on CD, DVD, flash drive, etc. as applicable)	Cost
2	Printed documents (i.e. general plan, budget, zoning ord., etc.)	Cost
2	Video Recordings of Meetings	Cost
	FPPC Document Copying (per page - State law) (per page)	$0.10
7	Notary Public Fee (per document - State law) (per document)	$15
7	Business License Initial Registration Fee - New Business	$65
	Duplicate Business License Fee (CMC §5.04.790)	$13
	First Returned Check Service Charge - Fixed	$25
	Subsequent Returned Check Service Charge - Fixed	$35
	Late Payment Charges for Administrative Fines	Ten percent (10%) of original fine for every 30 days or portion thereof. The Late Payment Charge shall not exceed 100 percent (100%) of the original fine.
6	Street Closure Fee	$133
	Administrative penalty for City issued permits after the fact (encroachment permit; tree removal permit, etc.)	Double the original permit fee
6	Code Enforcement non-compliance re-inspection after the first inspection (in addition to any citation fines) (per inspection)	$39

See Foot Notes on page 7

CITY OF CLAYTON
Adopted FY 20-21 Master Fee Schedule
Adopted by the City Council Meeting November 17, 2020

Resolution #56-2020

City of Clayton User Benefit, Regulatory and Rental Fees

Foot Notes	Fee/Deposit Description	Adopted FY 2020-21 Fee/Deposit
	FOOT NOTES	
1	"Time" is defined as the cost per hour for an employee at the time the costs are incurred. Costs included salary, benefits, employer taxes, overhead and overtime, as applicable. Time also means City Engineer billing (plus 15%), as well as costs of other contracts and expenses. Detail of costs are available upon request.	
2	"Cost" is defined as the cost of equipment use, non-returnable flash drive (video/audio recordings), materials, labor, and supplies.	
3	Deposits are required upon submittal of an application. A minimum deposit is stipulated by these fees. At City Manager's discretion, deposit requirement can be reduced. Also, if it is the judgment of staff a minimum deposit is not sufficient, the required deposit may be increased. If, after a deposit is made, more funds are needed, the applicant will be notified when approx. 30% of the deposit remains, any additional funds estimated by staff are to be provided to replenish the deposit account for continuing work on the project, until such funds are received work on the project may be suspended.	
4	If a development project requires multiple applications, only a single deposit shall be required. In such cases, the amount of the deposit shall be the largest single deposit required by any of the applications, or an amount determined by the City Manager, not to exceed the sum of the deposits.	
5	All fixed-cost development application fees are refundable based upon the City amount of staff work completed on the process of the application and subject to approval by the City Manager.	
6	Fees increased over the prior year by 2.1%, reflecting the cost of living adjustment included in the City Council-approved Miscellaneous Employee Group labor agreement effective July 1, 2020.	
7	CPI in prior year Master Fee Schedule (FY 2019) did not result in a fee increase due to the CPI impact being too trivial to warrant a full dollar increase as fees are adopted in whole dollars only. As a result, current year increase incorporates a multi-year April to April CPI rate covering two or more calendar years.	
8	Amount reflects minimum engineering deposit for standard project requirements. However additional amounts may be required as determined by the City Engineer based on the size of the project and for unusual or non-standard circumstances. All costs for inspection and administration relating to this permit shall be deducted from the inspection service deposit(s) or cash bond.	
9	This specified Clayton Community Park picnic area is only available for rent in 4 hour block increments.	
10	Proposed increase change in rate incorporates City Engineering services retainer approved by the City Council on August 21, 2018 adjusted for 90% of the June 2019 to June 2020 CPI (90% x 1.6% = 1.44%).	
11	Indicates fee increases and will take effect 60 days after adoption (1/17/21) that may be subject to California Government Code §66017. All other fees will take effect upon adoption of Resolutions.	

See Foot Notes on page 7

CITY OF CLAYTON
CITY COUNCIL
PUBLIC MEETING NOTICE

The Clayton City Council, at its regular meeting of June 21, 2022, beginning at 6:00 pm or thereafter as may be heard, will consider its annual review and update to the City of Clayton Master Fee Schedule for certain user-benefit, regulatory, and rental City services, and activities.

The proposed Master Fee Schedule incorporates minor adjustments to existing fees to capture operational and inflationary cost increases based on the United States Bureau of Labor and Statistics San Francisco-Oakland-Hayward April 2020 to April 2021 consumer price index (CPI) growth rate of 3.8%, plus the April 2021 to April 2022 consumer price index (CPI) growth rate of 5.0%, for a total increase of 8.8%. The proposed Master Fee Schedule may be examined for no charge at the City of Clayton City Clerk's Office, 6000 Heritage Trail in Clayton between 9:00 a.m. and 5:00 p.m., Monday through Friday. It is also now available on the City of Clayton website at www.claytonca.gov .

Interested citizens are invited to attend and participate in the meeting and present written and/or oral testimony concerning the Master Fee Schedule proposal. If one cannot attend the hearing, one may send written comments to the City Clerk prior to the hearing at the address above or via email to: JanetC@claytonca.gov

The complete staff report will be available on the City's website after 7:00 pm on Friday June 17, 2022. Questions regarding the proposal may be directed to Katherine Korsak, Finance Director at 925-673-7309 or katherinek@claytonca.gov

Date Posted on Notice Boards: June 3, 2022

Katherine Korsak

Katherine Korsak
Finance Director

CITY OF CLAYTON
Founded 1857 . . . Incorporated 1964

STAFF REPORT

TO: **HONORABLE MAYOR AND COUNCILMEMBERS**

FROM: **REINA SCHWARTZ, CITY MANAGER**
KATHERINE KORSAK, FINANCE DIRECTOR

DATE: **JUNE 21, 2022**

SUBJECT: **A RESOLUTION OF THE CITY COUNCIL OF THE CITY OF CLAYTON ADOPTING THE CITY OF CLAYTON'S SALARY SCHEDULE EFFECTIVE JULY 1, 2022 IN CONFORMANCE WITH CALPERS REQUIREMENTS TO PROVIDE A PUBLICLY AVAILABLE SALARY SCHEDULE**

RECOMMENDATION

Staff recommends that the City Council adopt a Resolution adopting the City of Clayton's Salary Schedule Effective July 1, 2022 in conformance with CalPERS requirements to provide a publicly available salary schedule.

BACKGROUND

In order to confirm that CalPERS will appropriately consider the City of Clayton's employee compensation earnable when calculating retirement benefits, the City of Clayton's Salary Schedule is required to be formally adopted by the City Council in a public meeting. Further documents including pay rate and any special compensation must be made publicly available.

DISCUSSION

Staff is requesting that City Council formally adopt the entire City Employee Salary Schedule for FY2022/23. It reflects the classifications and salaries included in the FY2022/23 Budget. A new temporary one-year, senior accountant position is being added for FY2022/23. This position will be funded with one-time American Rescue Plan Act (Pandemic Recovery Reserve) funds. The salary range for the senior accountant position is $6,764 to $8,222 per month. This rate is based on a survey of similar classifications in neighboring jurisdictions, adjusted for where Clayton salaries typically fall within the regional labor market.

State law requires that the City Council at least annually approve the full salary schedule and that the City make it available publicly. The Salary Schedule will be posted on the website effective July 1, 2022.

FISCAL IMPACT

There are no new fiscal impacts associated with adoption of the Salary Schedule as the budget already funds those costs.

Attachments

Attachment 1: Resolution of the City Council of the City of Clayton Adopting the City of Clayton's Salary Schedule Effective July 1, 2022 in Conformance with CalPERS Requirements to Provide a Publicly Available Salary Schedule

Attachment 2: FY2022/23 City Employee Salary Schedule

Attachment 3: Senior Accountant Job Description

RESOLUTION NO. ##-2022

A RESOLUTION OF THE CITY COUNCIL OF THE CITY OF CLAYTON ADOPTING THE CITY OF CLAYTON'S SALARY SCHEDULE EFFECTIVE JULY 1, 2022 IN CONFORMANCE WITH CALPERS REQUIREMENTS TO PROVIDE A PUBLICLY AVAILABLE SALARY SCHEDULE

WHEREAS, the California Public Employees Retirement System (CalPERS) regulations require member agencies formally adopt a publicly available pay schedule under Government Code Section 20636(b)(1) and California Code of Regulations (CCR) Section 570.5;

WHEREAS, the City Council of the City of Clayton has the authority to implement these requirements;

WHEREAS, the information contained in the salary schedule effective as of July 1, 2022 for FY2022/23 reflects approved employee contracts, memoranda of understanding with the City's labor group and various City resolutions governing compensation;

WHEREAS, the cost of the salaries reflected in the salary schedule effective July 1, 2022 is accounted for in the FY2022/23 Budget; and

WHEREAS, CalPERS regulations require all of this information be included in one document.

NOW, THEREFORE, BE IT RESOLVED that the City Council of the City of Clayton hereby adopts the salary schedule effective July 1, 2022 for FY2022/23 as shown in Exhibit A.

ADOPTED ON June 21, 2022 by the City Council of the City of Clayton by the following vote count:

AYES:

NOES:

ABSENT:

ABSTAIN:

THE CITY COUNCIL OF CLAYTON, CA

_____
Peter Cloven, Mayor

ATTEST

_____
Janet Calderon, City Clerk

City of Clayton - Employee Compensation Schedule
Fiscal Year 2022/23

Full-Time Equivalent Monthly Compensation					
Elected / Appointed Officials	**All**				
Council Member	$ 470				
Planning Commissioner	$ 120				
	Step Level				
Administration	**A**	**B**	**C**	**D**	**E**
City Manager	$ 15,182	$ 15,941	$ 16,738	$ 17,575	$ 18,454
Assistant to the City Manager	$ 7,287	$ 7,642	$ 8,024	$ 8,425	$ 8,846
City Clerk / HR Manager	$ 6,446	$ 6,769	$ 7,107	$ 7,463	$ 7,836
Finance	**A**	**B**	**C**	**D**	**E**
Finance Manager	$ 9,784	$ 10,273	$ 10,787	$ 11,326	$ 11,893
Senior Accountant	$ 6,764	$ 7,102	$ 7,457	$ 7,830	$ 8,222
Accounting Technician	$ 5,051	$ 5,304	$ 5,569	$ 5,848	$ 6,140
Office Assistant / Code Enforcement Officer	$ 4,206	$ 4,416	$ 4,637	$ 4,869	$ 5,112
Public Works	**A**	**B**	**C**	**D**	**E**
Maintenance Supervisor	$ 6,144	$ 6,451	$ 6,774	$ 7,112	$ 7,468
Maintenance Senior	$ 5,069	$ 5,322	$ 5,589	$ 5,868	$ 6,161
Maintenance Worker I	$ 4,196	$ 4,406	$ 4,626	$ 4,857	$ 5,100
Maintenance Worker II	$ 4,627	$ 4,858	$ 5,101	$ 5,356	$ 5,624
Community Development	**A**	**B**	**C**	**D**	**E**
Community Development Director	$ 9,784	$ 10,273	$ 10,787	$ 11,326	$ 11,893
Assistant Planner	$ 6,314	$ 6,630	$ 6,961	$ 7,309	$ 7,674
Police	**A**	**B**	**C**	**D**	**E**
Chief of Police	$ 10,616	$ 11,147	$ 11,734	$ 12,290	$ 12,904
Police Sergeant	$ 7,528	$ 7,904	$ 8,299	$ 8,714	$ 9,150
Police Officer	$ 6,407	$ 6,727	$ 7,064	$ 7,417	$ 7,788
Police Office Coordinator	$ 4,752	$ 4,990	$ 5,239	$ 5,501	$ 5,776
Police Admin Clerk	$ 4,206	$ 4,416	$ 4,637	$ 4,869	$ 5,112

1. Schedule incorporates base salary ranges reflecting a 3% increase as approved by the City Council on June 21, 2022 and effective through June 30, 2023.
2. Schedule incorporates base salary ranges as per the terms of the three (3) year Police Officers Association (POA) labor negotiation agreement effective through June 30, 2024 and presented to the City Council for approval at the regularly scheduled June 29, 2021 City Council meeting.
3. Schedule incorporates base salary ranges as per the terms of the City Manager contract effective December 27, 2021 and per the Amendment effective January 18, 2022.
4. Uniform allowance for all sworn public safety officers: $600 bi-annually.
5. Bi-lingual pay based on eligibility: $75/month.
6. Car Allowance: Chief of Police $400/month; Community Development Director: $345/month; Assistant to City Manager: $345/month; City Manager $400/month.
7. Senior Accountant position will be a temporoary one year contract for FY23.

Senior Accountant Job Description

Summary:

Performs complex professional level accounting duties, including general ledger reconciliation, financial reporting, audit preparation, project reporting and grant reporting. Performs complex financial analysis for various funds and programs within the City; and performs a variety of professional accounting functions relative to assigned areas of responsibility.

The intent of this position description is to provide a representative summary of the major duties and responsibilities performed by incumbent(s) in this position. Incumbent(s) may be required to perform position-related tasks other than those specifically listed in this description, and/or may not be required to perform all duties in this description and incumbent(s)

EXAMPLES OF DUTIES:

ESSENTIAL DUTIES & RESPONSIBILITIES

Oversees and participates in professional accounting activities, including general ledger reconciliation, financial reporting, budgeting, project and grant reporting and auditing; reviews and analyzes various records and reports; and responds to inquiries.

Reviews ledgers, registers, journals and related financial record keeping documents; ensures compliance with established governmental accounting standards and procedures; makes corrections and adjustments; and balances funds.

Oversees a variety of accounts and general ledgers; and prepares monthly fiscal reports and special reports relating to the progress in assigned account areas.

Performs treasury functions such as maintaining cash controls, monitoring cash requirements, managing investments and maintaining relationships with banking institutions prepares related reports for the Finance Director, City Manager, and City Council as needed.

Reviews, helps develop and implements policies and procedures for managing, monitoring and improving the efficiency and effectiveness of daily, monthly, quarterly and year-end fiscal processes.

Reviews financial system reports for revenues and expenditures; and makes corrections and adjustments.

Monitors and balances various accounts, including verifying availability of funds and classification of expenditures; researches and analyzes transactions to resolve problems.

Reconciles subsystems data to main system data; research out of balance and other identified variances; and prepares recommendations. Including bank reconciliations and balance sheet reconciliations.

Reviews draft communications for availability of funds; and makes corrections and adjustments to financial sections of communications.

Prepares or assists in the preparation and review of the City's financial statements including quarterly financial statements, Annual Comprehensive Financial Report, single audit reports, and other recurring and ad hoc reports.

Provides assistance to external auditors in support of the annual and special audits; and prepares response to audit findings and resolutions.

Serves as a liaison with City departments and provides assistance to City staff in matters related to financial accounting policies and procedures.

Oversees payment of payroll taxes, wage garnishments and child support payments, and resolves issues and problems related to these items.

Reviews payroll interface with general ledger; makes corrections; and posts to account.

Reviews relevant city, state and federal payroll tax reports and statements with Payroll provider

Reviews payroll.

Provides back up for accounts payable and payroll processing.

Performs other related duties and ad hoc projects as required.

Adheres to assigned work schedule as outlined in the Department and City attendance policies and procedures; ensures all behaviors comply with the City’s Personnel Rules and Regulations.

REQUIRED KNOWLEDGE, SKILLS AND ABILITIES:

Knowledge of operations, services and activities of an accounting and financial reporting program.

Knowledge of principles and practices of general and municipal accounting and auditing.

Knowledge of principles and practices, rules and regulations for grant administration and financial reporting.

Knowledge of project accounting.

Knowledge of government accounting standards and fund accounting.

Knowledge of bookkeeping and recordkeeping procedures.

Knowledge of principles and practices of payroll preparation and distribution.

Knowledge of rules, regulations and reporting requirements for payroll taxes.

Knowledge of auditing principles, practices, rules and regulations.

Knowledge of modern and complex principles and practices of government fund accounting.

Knowledge of public funds investment principles and practices.

Office equipment including computers and supporting word processing and spreadsheet applications.

Specialized computer systems used in financial reporting and general accounting.

City and department practices and procedures.

Pertinent Federal, State and local laws, codes and regulations.

Skill in organization and time management.

Skill in accounting, bookkeeping, and payroll.

Skill in computers and applicable software.

Skill in financial analysis.

Ability to communicate clearly and effectively, both orally and in writing.

Ability to prepare complex financial statements.

Ability to analyze data and resolve complex financial issues.

Ability to review Federal, State and local payroll tax reports.

Ability to apply principles and procedures governing municipal accounting.

Ability to coordinate internal and external audit activities.

Ability to interpret and explain City policies and procedures.

Ability to make recommendations and prepare related journal entries.

Ability to prepare clear and concise statistical and financial reports.

Ability to operate a variety of computerized equipment including various software and mainframe programs, and specialized computer systems used in financial reporting and general accounting.

Ability to establish and maintain effective working relationships.

TYPICAL QUALIFICATIONS:

Bachelor's degree from an accredited college or university with major course work in accounting, finance, business administration or a related field and three years of increasingly responsible government/municipal accounting experience. Experience with Blackbaud Financial Edge Software or another Fund Accounting software is preferred.