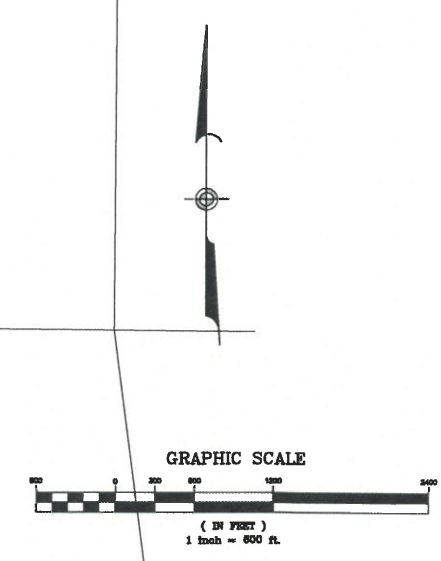
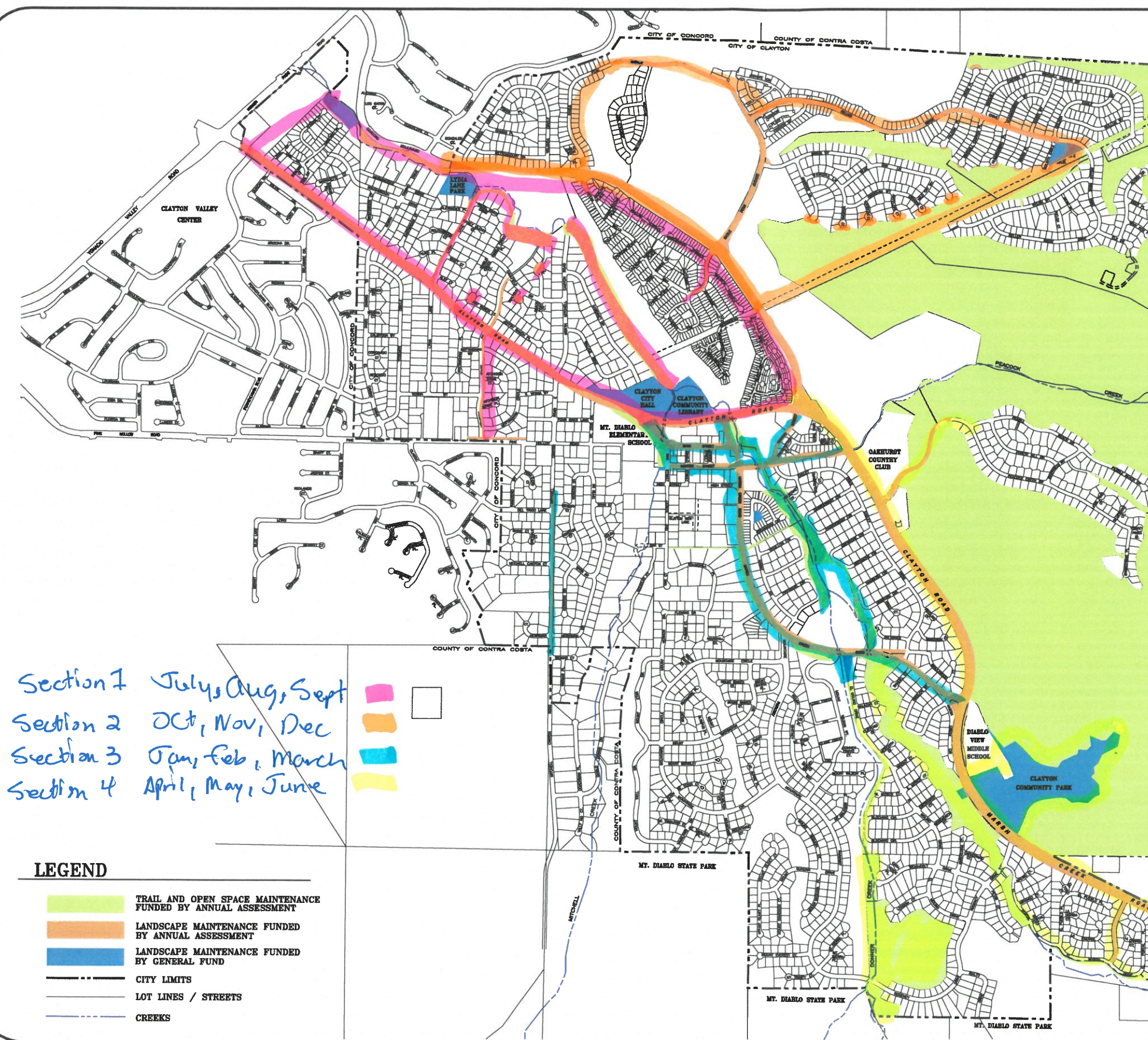


CITY OF CLAYTON








OPEN SPACE AND LANDSCAPE MAINTENANCE AREAS

OCTOBER 2003



Section 1 July, Aug, Sept
 Section 2 Oct, Nov, Dec
 Section 3 Jan, Feb, March
 Section 4 April, May, June

LEGEND

	TRAIL AND OPEN SPACE MAINTENANCE FUNDED BY ANNUAL ASSESSMENT
	LANDSCAPE MAINTENANCE FUNDED BY ANNUAL ASSESSMENT
	LANDSCAPE MAINTENANCE FUNDED BY GENERAL FUND
	
	CITY LIMITS
	LOT LINES / STREETS
	CREEKS

10/15/03 10:00 P. 2003 MAPS/OPEN SPACE - LANDSCAPE MAINTENANCE MAPS/03 A-007A, 10/15/03-10/15/03

Contract

Tree Trimming Areas

Section (1) Clayton Road Corridor from west entry of town to intersection of Oakhurst Drive including Lydia Lane Park and the Cardinet Trail and creek. (July, Aug, Sept)

Section (2) East and West entries to Eagle Peak Drive, Keller Ridge Drive, Miwok Way and North Valley Park. (Oct, Nov, Dec)

Section (3) Down Town area old Marsh Creek Road, Creek behind Stranahan, Horse Trail, up to intersection of Marsh Creek Road, Clayton Road and The Grove Park. (Jan, Feb, March)

Section (4) Marsh Creek Road, creek along trail, dog Park, Regency area to Pine Street, El Molino Drive El Molino Mini Park and Clayton Community Park. (Apr, May, June)